


KEY TO THE CHRONOLOGICAL TABLE



EARLY NEOLITHIC PAINTED POTTERY
CULTURES OF SOUTH-EAST EUROPE



BLACK-BURNISHED POTTERY CULTURES OF
SOUTH-EAST EUROPE (VINČA etc.)



LINEAR POTTERY CULTURES OF
TEMPERATE EUROPE



CULTURES EVOLVED FROM MIXED
LINEAR POTTERY AND VINČA etc ELEMENTS



CULTURES WITH COPPER AND POTTERY, PAINTED
BEFORE FIRING, IN SOUTH-EAST EUROPE



CULTURES WITH COPPER AND PLAIN POTTERY
IN SOUTH-EAST AND CENTRAL EUROPE

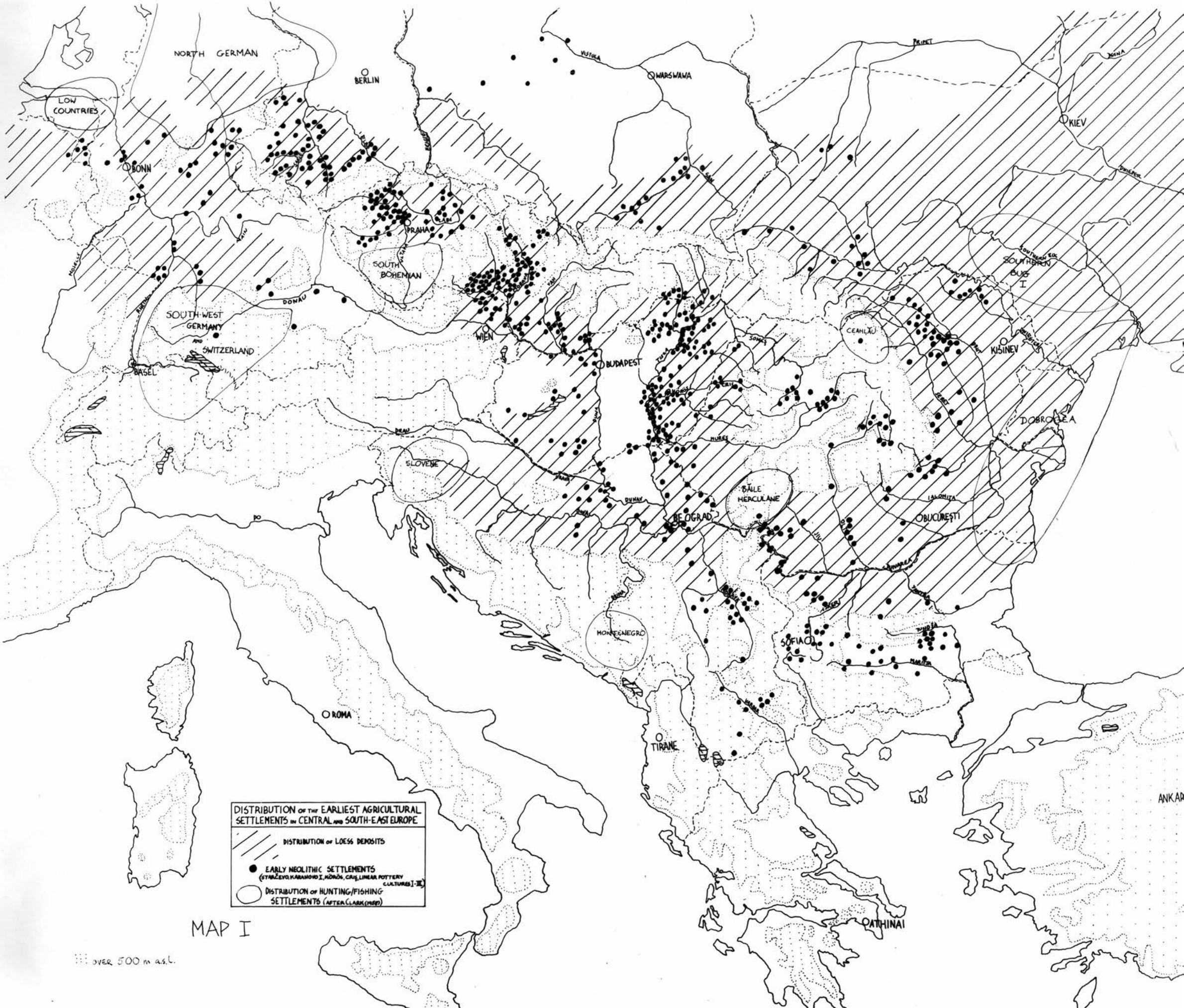


CULTURES WITH COPPER AND POTTERY, PAINTED
AFTER FIRING, IN CENTRAL AND SOUTH EUROPE



POST-LINEAR POTTERY CULTURES
IN TEMPERATE EUROPE

DISTRIBUTION MAPS



KEY FOR DISTRIBUTION MAP II

- I THE STARCEVO/KARANOVO I GROUP See key for Map III:section I
II THE STARCEVO-KOROS AND CRIS CULTURES " " :section II
III THE KOROS AND CRIS CULTURES " " :section III

IV THE EARLIEST PHASE OF THE LINEAR POTTERY CULTURES

A) the nuclear region

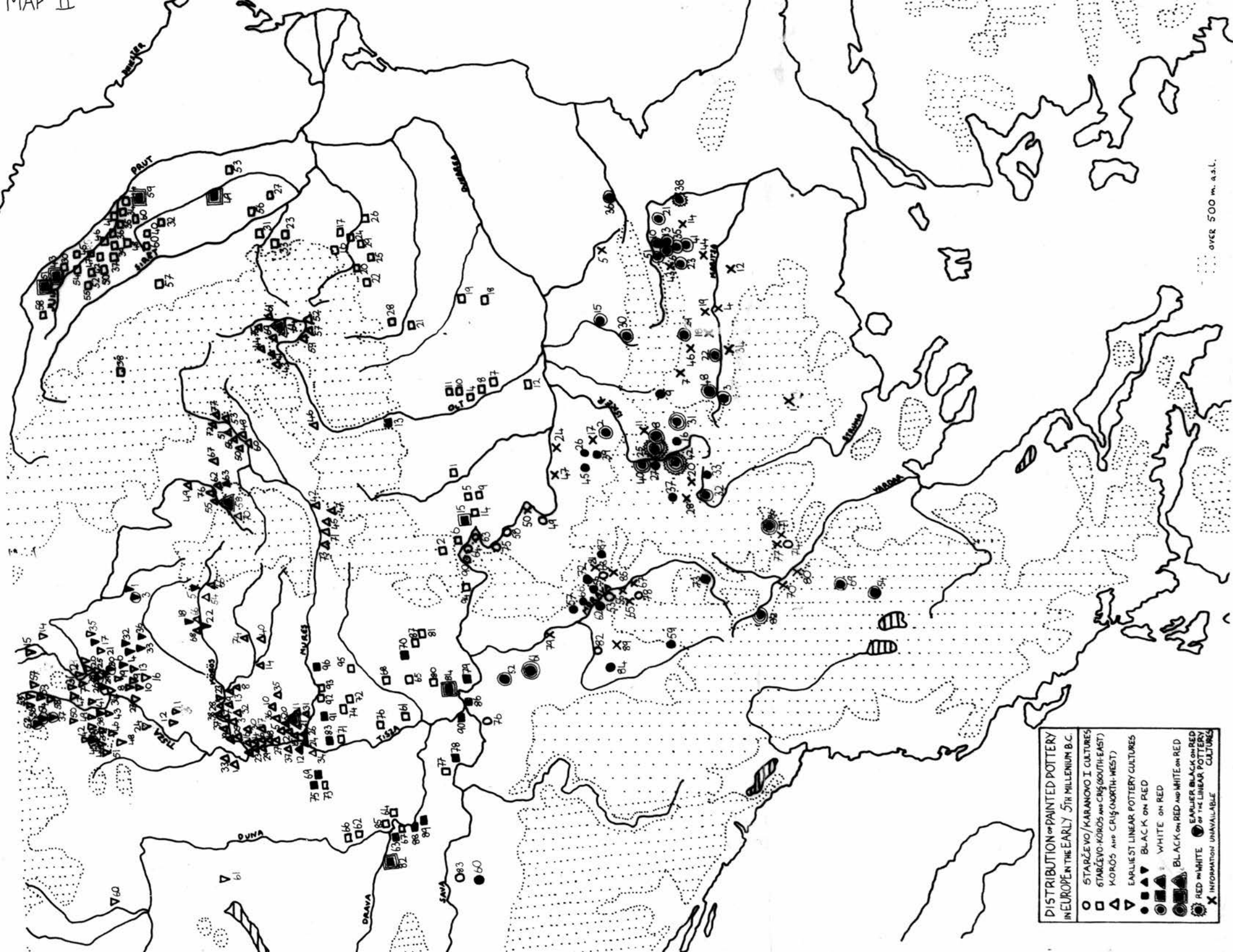
- | | |
|-----------------------------------|-----------------------------------|
| 1. Blaja | 19. Papegyhaz |
| 2. Bodrogkeresztur | 20. Rakamaz |
| 3. Ciunesti | 21. Retkozberencs |
| 4. Debrecen (Szabolcs ut.) | 22. Sintandrei |
| 5. Deventului | 23. Szarvas (Szappanos) |
| 6. Eszter | 24. Tarnabod |
| 7. Gava | 25. Tiszadada |
| 8. Hortobagy (Csecsi halasto) | 26. Tiszadob (Okenez) |
| 9. " (Faluveghalom) | 27. Tiszaigar |
| 10. " (Pipashalom) | 28. Tiszalok |
| 11. Jazdosza | 29. Tiszavasvari (Keresztfal) |
| 12. Kénsavgyar | 30. " (Paptelekhat) |
| 13. Konyar | 31. Taliya |
| 14. Lucky | 32. Tocopart |
| 15. Michalovce | 33. Tocolgy |
| 16. Nadudvar | 34. Ujtikos |
| 17. Nagykallo | 35. Vadna |
| 18. Oradea | 36. Zsaka (Vizesi tanya) |

B) The Eastern province

- | | |
|------------------|-----------------------|
| 37. Aggtelek | 48. Mezokeresztes |
| 38. Bogacs | 49. Miskolc (Futohaz) |
| 39. Budospester | 50. Muhi |
| 40. Goromboly | 51. Szeleta |
| 41. Hajduret | 52. Ardovo |
| 42. Hermann Otto | 53. Barca III |
| 43. Hintovolgy | 54. Domic |
| 44. Istallosko | 55. Koppany |
| 45. Kolyuk | 56. Saca |
| 46. Korlat | 57. Valaliky |
| 47. Megyaszo | 58. Abaujszemere |

C) The Central Province

59. Keszthely 60. Milanovce 61.



KEY FOR DISTRIBUTION MAP II I

I THE STARCEVO/KARANOVO I GROUP

A) Bulgaria

- | | |
|----------------------------------|-----------------------------|
| 1. Balaban | 26. Kunino |
| 2. Banitsa | 27. Kurilovo |
| 3. Kapitan Dimitrijevo (Banjata) | 28. Lagitenyuvo |
| 4. Belozem | 29. Levskigrad |
| 5. Belyakovets | 30. Lovecki pestera |
| 6. Bereketa | 31. Milkovitsa |
| 7. Brezovo | 32. Moursalevo |
| 8. Bukhovo | 33. Nevestine |
| 9. Celopec | 34. Perustitsa |
| 10. Cerkovo | 35. Ploska |
| 11. Coina | 36. Preslav |
| 12. Dalboki Izvor | 37. Priboyi |
| 13. Dalboki | 38. Ratcev |
| 14. Deadovo | 39. Rebarkovo |
| 15. Devetaskata pestera | 40. Rebrevno |
| 16. Dolni Lozen | 41. Samevo |
| 17. Gorna Besovitsa | 42. Slatina |
| 18. Hissar | 43. Stara Zagora (Belnitsa) |
| 19. Kaloyanovo | 44. Svoboda |
| 20. Kara Bujuk | 45. Tsakonitsa |
| 21. Karanovo | 46. Tsertelevo |
| 22. Kerdzali | 47. Tsibir Varos |
| 23. Kiril Metodievo | 48. Vetren |
| 24. Kozloduj | 49. Vidbol |
| 25. Kremikovci | 50. Yasen |
| | 51. Azmak |

B) Yugoslavia

- | | |
|---------------------------|--------------------|
| 52. Banja | 59. Gladnica |
| 53. Belanovce | 60. Gornja Tuzla |
| 54. Bitolja (Grgur Tumba) | 61. Grivac (Tecic) |
| 55. Bramilovce | 62. Kavolak |
| 56. Bujanj | 63. Korbovo |
| 57. Drugovac | 64. Kostol |
| 58. Dusanovac | 65. Leskovac |

- | | |
|----------------------|----------------|
| 66. Juzane | 69. Supska |
| 67. Mala Grabovnica | 80. Susica |
| 68. Malca (Kovanluk) | 81. Trupale |
| 69. Markevo Kale | 82. Valac |
| 70. Markev Manastir | 83. Varos |
| 71. Orizare | 84. Vitina |
| 72. Osmakevo | 85. Vrezina |
| 73. Pavlovce | 86. Vrsnik |
| 74. Pilav tepe | 87. Vrtiste |
| 75. Prahovo | 88. Zelenikovo |
| 76. Skela | 89. Zitkevac |
| 77. Spancevo | 90. Ljubicevac |
| 78. Strojkevica | |

II THE STARCEVO-KOROS AND CRIS CULTURES (SOUTH-EASTERN GROUP)

A) South-west Rumania (Oltenia)

- | | |
|--------------------|-----------------|
| 1. Almagiu | 9. Salcuta |
| 2. Baile Herculane | 10. Slatina |
| 3. Borosteni | 11. Stejaru |
| 4. Cireasevu | 12. Vadastra |
| 5. Gubaucea | 13. Valea Rarii |
| 6. Gura Baii | 14. Verbicioara |
| 7. Ipetesti | 15. Verbita |
| 8. Preroci | |

B) South-east Rumania (Muntenia)

- | | |
|----------------|--------------------|
| 16. Bacesti | 23. Cindesti |
| 17. Baesti | 24. Curlomenesti |
| 18. Banesti | 25. Fintinele |
| 19. Bucuresti | 26. Gheraseni |
| 20. Budureasca | 27. Negrilesti |
| 21. Butimanu | 28. Tirgsoer Vechi |
| 22. Ceptura | 29. Vadu Sapat. |

C) North-east Rumania (Moldavia)

- | | |
|----------------|-------------------|
| 30. Andrieseni | 35. Ciurbesti |
| 31. Birsesti | 36. Cogeasca Noua |
| 32. Blesca | 37. Crivesti |
| 33. Bontesti | 38. Dirtu |
| 34. Cercu | 39. Dorosceni |

40. Dumesti Noi
41. Epureni
42. Erbiceni
43. Glavanesti Vechi
44. Hlincea
45. Jacobeni
46. Letcani
47. ~~Pausesti~~ Movileni
48. Pausesti
49. Perieni
50. Podgoria

D) North Yugoslavia

- | | |
|----------------------|-----------------------|
| 61. Aradac | 76. Novi Becej |
| 62. Backi Monester | 77. Obrez (Beletinci) |
| 63. Bapska | 78. Obrez (Bastinte) |
| 64. Bogojevo | 79. Omeljica |
| 65. Betes | 80. Perlez |
| 66. Catalja | 81. Potporanj |
| 67. Erdut | 82. Sarvas |
| 68. Gornja Muzla | 83. Srpski Krstur |
| 69. Hajdukevo | 84. Starcevo |
| 70. Jasa Tomic | 85. Szonta |
| 71. Coka (Kremenjak) | 86. Vinca |
| 72. Idjos | 87. Vrsac |
| 73. Ludas (Budzak) | 88. Vucedol |
| 74. Mekrin | 89. Vukevar |
| 75. Nosa | 90. Zemun (Gardos). |

E) South-west Rumania (Banat)

- | | |
|--------------------|-------------------|
| 91. Besenova Veche | 94. Moldova Veche |
| 92. Bukeva puszta | 95. Parta |
| 93. Cenad | 96. Santul Mare |

III THE KOROS/CRIS CULTURE GROUP II (NORTH-WESTERN GROUP)

A) South-east Hungary

- | | |
|------------------------------|---------------------------------|
| 1. Alpar | 21. Hodmezovasarhely-Kotacapart |
| 2. Barciret | 22. Kunszentmarton |
| 3. Bekesszentandras | 23. Kurcapart |
| 4. Berekhat | 24. Ludvar |
| 5. Bodzaspart | 25. Magyarates |
| 6. Bokeny | 26. Maroslele Pana |
| 7. Bolzakert | 27. Mattely |
| 8. Devavanya | 28. Mezotur |
| 9. Endrod | 29. Nagyhegy |
| 10. Fecskes | 30. Nagyjaksorpart |
| 11. Gorzsa | 31. Nagysziget |
| 12. Gyalaret | 32. Ocsod |
| 13. Gyoma | 33. Okecske |
| 14. Gyula | 34. Oszentivan |
| 15. Hamzarito halom | 35. Pusztafoldvar |
| 16. Jaksorerpart | 36. Solt pale |
| 17. Kisajaksor | 37. Sevenyhaza |
| 18. Kistoke | 38. Szarvas |
| 19. Kokenyzug | 39. Szelevny |
| 20. Hodmezovasarhely-Kopancs | |

B) West Rumania (Crisana and Transilvania)

- | | |
|---------------------|--------------------|
| 40. Agyar woods | 54. Dimbul Colibii |
| 41. Anghelus | 55. Devoltiu |
| 42. Balomir | 56. Drag |
| 43. Bedehaza | 57. Gilma |
| 44. Beseneu | 58. Gura Baciului |
| 45. Bordul Mare | 59. Harman |
| 46. Casolt | 60. Iernaut |
| 47. Cioclovina | 61. Imeni |
| 48. Cipau | 62. Lacu |
| 49. Ciunafaia | 63. Lapadia |
| 50. Cozmen ci | 64. Let (Varhegy) |
| 51. Cernatul de Sus | 65. Lorau |
| 52. Cremenea | 66. Misca |
| 53. Dedrad | 67. Noslac |

68. Oradea	73. Turdas
69. Rupea	74. Varsand
70. Semesu Rece	75. Zalan
71. la Tartaria	76. Zalau
72. Tirgu Mures	77. Meresti

IV THE EARLY PHASE OF THE LINEAR POTTERY CULTURES GROUP I

A) the nuclear province

i) East Hungary (Great Hungarian Plain)

1. Berettyoujföldvár	15. Retkozberencs
2. Debrecen (Szabolcs utca)	16. Szarvas (Szappanes)
3. Egyek	17. Tarnabod
4. Esztar	18. Tiszacséze
5. Hortebágy (Csecsi halastó)	19. Tiszaigár
6. Hortebágy (Faluveghalom)	20. Tiszalék
7. Hortebágy (Pipashalom)	21. Tiszavasvári (Keresztfal)
8. Jászdezsza	22. Tiszavasvári (Páptelekhat)
9. Kénságyar	23. Töcsepart
10. Kenyár	24. Töcsevelgy (Lászlóhalom)
11. Kerestárca	25. Töcsevelgy (Szantái halom)
12. Nadudvár	26. Újtíkés
13. Nagykálló	27. Zsaka (Vizesi tanya)
14. Pápegyház	

ii) Middle Tisza valley

28. Abadszálék	35. Szandaszéles
29. Berekhát	36. Szászberek
30. Bögárzó	37. Tiszaföldvár
31. Erpart	38. Tiszakanyár
32. Szentes (Jámborhalom)	39. Tiszavárkony
33. Karcag	40. Töszeg
34. Kókenyzug	41. Turkeve

iii) North-west Rumania (Crisana)

42. Blaja	45. Sintandrei
43. Ciomesti	46. Deventului
44. Oradea	

iv.) transitional zone (north-east Alföldi)

47. Buj	49. Lastovce
48. Kenezle	51. Gava
49. Bodrogkeresztúr	52. Lucky

- 53. Michalevce
- 54. Oros II
- 55. Rakamaz
- 56. Satoraljaujhely

- 57. Tallya
- 58. Tiszadada
- 59. Tiszadob (Okenez)
- 60. Vadna

B) The Eastern Province

i) North-east Hungary

- 61. Aggtelek
- 62. Bogacs
- 63. Budospester
- 64. Gerombolytapolca
- 65. Hajduret
- 66. Herman Otto Barlang
- 67. Hintovolgy
- 68. Istallosko
- 69. Kolyuk
- 70. Korlat
- 71. Megyaszo
- 72. Mezokeresztes
- 73. Miskolc (Futohaz)
- 74. Muhi
- 75. Szeleta
- 76. Abaujszemere

ii) south-east Slovakia

- 77. Ardovo
- 78. Barca
- 79. Certova Diera
- 80. Domic
- 81. Kopcany
- 82. Saca
- 83. Valaliky

V THE EARLY PHASE OF THE LINEAR POTTERY CULTURES GROUP II

The Central Province

1. ARAN A) West Hungary, north-west Yugoslavia, North-east Austria

- | | |
|---------------------|---------------------|
| 1. Aranyhegy | 12. Kleinhadersdorf |
| 2. Becsehely | 13. Klekecevik |
| 3. Bonyhad | 14. Langenleis |
| 4. Budapest (Obuda) | 15. Magocs |
| 5. Budinascina | 16. Male Korenovo |
| 6. Balatonendret | 17. Medina |
| 7. Bicske | 18. Papkeszi |
| 8. Eggenburg | 19. Ravelbach |
| 9. Kaposzvar | 20. Tolna |
| 10. Keszthely | 21. Veszprem |
| 11. Kiskanya | 22. Zalavar |
| | 23. Felsoszentivan |

B)South-west Slovakia

- | | |
|------------------------------|---------------|
| 24.Cacov | 27.Milanovce |
| 25.Kunov | 28.Velky Grob |
| 26.Hurbanovo(Bacherov majer) | 29.Zbrojniky |

C)South Moravia

- | | |
|--------------------|---------------------|
| 30.Blanne | 47.Mistrin |
| 31.Bohusice | 48.Moravsky Kninice |
| 32.Bejanovice | 49.Nedakonice |
| 33.Boskovstejn | 50.Nevojice |
| 34.Bosenohy | 51.Nova Ves |
| 35.Brno | 52.Polesovice |
| 36.Buchlovice | 53.Prstice |
| 37.Bucovice | 54.Rousinov |
| 38.Havrice | 55.Skrvje |
| 39.Hluboke Masovky | 56.Stare Mesto |
| 40.Holubice | 57.Telnice |
| 41.Hradcevice | 58.Troubsko |
| 42.Hrotevice | 59.Tvarozna |
| 43.Lesunky | 60.Vanovice |
| 44.Marefy | 61.Vedrovice |
| 45.Masovice | 62.Velatice |
| 46.Mistrin | 63.Vitovice |
| | 80.Beharovice |
| | 81.Pavlice |

D)Central Moravia

- | | |
|-------------------|---------------|
| 64.Cechuvky | 72.Slizany |
| 65.Detkovice | 73.Spytihnec |
| 66.Koberice | 74.Tovacev |
| 67.Kolicin | 75.Trsice |
| 68.Myslechovice | 76.Unicov |
| 69.Naklo | 77.Veselicko |
| 70.Namest na Hane | 78.Vicemerice |
| 71.Nezamyslice | 79.Zopy |

E)North Moravia

- | | |
|-----------------|-----------|
| 82.Mohelnice | 84.Police |
| 83.Neplachovice | 85.Ujezd |

VI THE EARLY PHASE OF THE LINEAR POTTERY CULTURES GROUP III

A)The west-central province

i)east Bohemia

- | | |
|-------------|---------------|
| 1.Bylany | 4.Mocovice |
| 2.Chrast | 5.Nevy Bydzev |
| 3.Chudonice | 6.Ratbor. |

ii)west Bohemia

- | | |
|------------------|--------------------|
| 7.Brodec | 17.Praha(Bubenec) |
| 8.Bustehrad | 18. " (Veleslavin) |
| 9.Chlumin | 19.Rez |
| 10.Chodoun | 20.Sous |
| 11.Klobuky | 21.Stahlavice |
| 12.Knezevac | 22.Teplice |
| 13.Lazne Msene | 23.Trebusice |
| 14.Libkovice | 24.Chabarovice |
| 15.Louny(Brezno) | |
| 16.Peruc | |

iii)Saxony

- | | |
|---------------------|-----------------------|
| 25.Altenburg | 36.Leipzig(Eutritsch) |
| 26.Casabra | 37.Mauna |
| 27.Draschwitz | 38.Mockern |
| 28.Dresden(Cotta) | 39.Poppitz |
| 29.Dresden(Nickern) | 40.Schanitz |
| 30.Eythra | 41.Schkeuditz |
| 31.Fichtenhainichen | 42.Sornzig |
| 32.Hanichen | 43,Zauschwitz |
| 33.Kemmlitz | 44.Zipsendorf |
| 34.Kmehlen | |
| 35.Leippen | |

iv)Thuringia

- | | |
|----------------------|--------------------|
| 45.Bad Frankenhausen | 54.Erfurt(Steiger) |
| 46.Ballenstedt | 55.Esbeck |
| 47.Barleben | 56.Gnetsch |
| 48.Braunsbedra | 57.Groben |
| 49.Bernburg | 58.Grossgrabe |
| 50.Bischleben | 59.Halberstadt |
| 51.Cösitz | 60.Halle |
| 52.Eilsleben | 61.Hohlstedt |
| 53.Eitzum | 62.Keutschen |

63. Königsau
64. Kothen (Gutersee)
65. Merzien
66. Mittelhausen
67. Mucheln
68. Sommerda

69. Sonderhausen
70. Teuchern
71. Trobsdorf
72. Wefensleben
73. Weimar (Ehringsdorf)
74. Zeundorf
75.

v) Bavaria

75. Burgweinting
76. Irlbach

77. Kosching

B) The Western Province

78. Flomborn
79. Heutingsheim
80. Muhlhausen
81. Munchingen

i) Baden-Wurttemberg

82. Mjrr
83. Stuttgart
84. Weil im Dorf

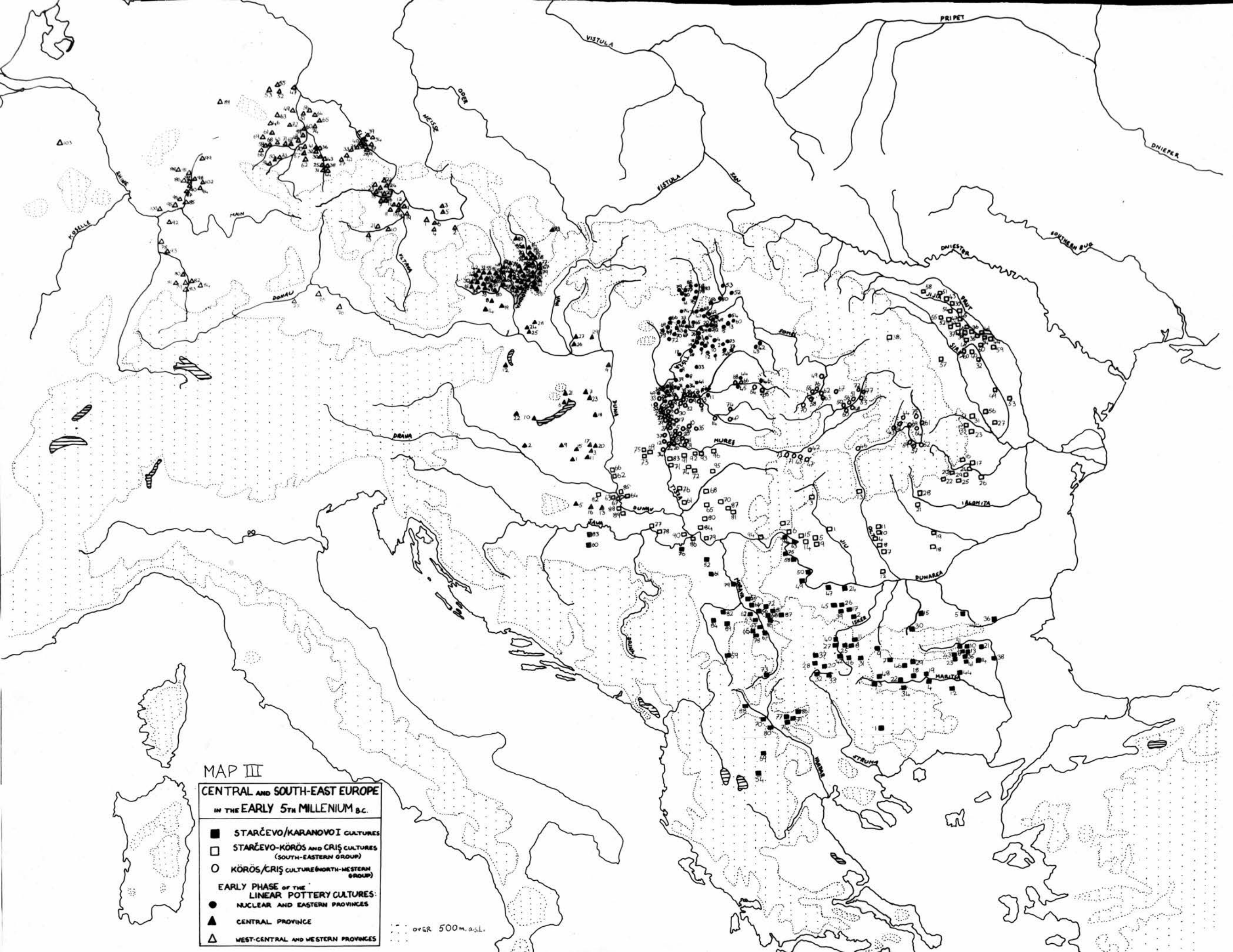
ii) Hessen and Rheinland

85. Assenheim
86. Bad Nauheim
87. Bruchenbrücken
88. Butzbach
89. Duderstadt
90. Friedburg
91. Gambach
92. Goddelau
93. Kirchhain

94. Nieder-Wiesel
95. Obertaunus
96. Okarben
97. Schwalheim
98. Steinfurth
99. Villingen
100. Weilbach
101. Wiesbaden
102. Wolfersheim

iii) Holland

103. Gelten



MAP III

CENTRAL AND SOUTH-EAST EUROPE
IN THE EARLY 5TH MILLENIUM B.C.

- STARČEVO/KARANOVO I CULTURES
- STARČEVO-KÖRÖS AND CRIŞ CULTURES
(SOUTH-EASTERN GROUP)
- KÖRÖS/CRIŞ CULTURE (NORTH-WESTERN GROUP)
- EARLY PHASE OF THE
LINEAR POTTERY CULTURES:
● NUCLEAR AND EASTERN PROVINCES
- ▲ CENTRAL PROVINCE
- △ WEST-CENTRAL AND WESTERN PROVINCES

--- OVER 500 M. A.S.L.

KEY FOR DISTRIBUTION MAP IV

I THE VESELINOVO/CHOTNICA/DUDESTI/VADASTRA I/RAST GROUP

A) Bulgaria

- | | |
|-----------------------------------|---|
| 1. Aitos | 35. Kurilo |
| 2. Asenovgrad | 36. Lenovo |
| 3. Asparukhovo | 37. Malak (Preslavec) |
| 4. Azmak | 38. Malo Dol |
| 5. Belozem | 39. Manole II |
| 6. Brezovo | 40. Mericileri |
| 7. Cakal Koi | 41. Mikhailovo |
| 8. Celepec | 42. Orizovo |
| 9. Cerkoivo | 43. Padarevo |
| 10. Cernagora | 44. Pastusa |
| 11. Cernicevo | 45. Polijanovgrad (Karbonat) |
| 12. Certelevo (Dumanli) | 46. Porcina |
| 13. Chotnica | 47. Predlav |
| 14. Cieba | 48. Rebarkovo |
| 15. Dalbek Izvor | 49. Rozov Kladenitsa |
| 16. Dalboki | 50. Slatina |
| 17. Deadovo | 51. Stamovo |
| 18. Deve Bargan | 52. Stara Zagora (Bereketska, Bolnitsa, Sopova) |
| 19. Duvanli (Kukuva) | 53. Stryama |
| 20. Ezerovo | 54. Sulitsa |
| 21. General Nikolayevo | 55. Sveti Bogorodica |
| 22. Gelyam Dol | 56. Sveboda |
| 23. Graf Ignatievo | 57. Tatarovo |
| 24. Granit | 58. Tell Meckur |
| 25. Hissar | 59. Tsakonitsa |
| 26. Kaloyanovo | 60. Vahovo |
| 27. Kapitan Dimitrijevo (Banjata) | 61. Veselinovo (Azapkei) |
| 28. Karanovo | 62. Yasa Tepe |
| 29. Khristenye | 63. Yavorovo |
| 30. Kirillovo | 64. Zelenikovo |
| 31. Konievo | 65. Kadikioi |
| 32. Kostievo | 66. Ostrov |
| 33. Krislovo | 67. Vidbol |
| 34. Kunino | 93. Kirilmetodievo |

B)South-east Rumania(Muntenia)

- | | |
|-------------------|-------------|
| 68.Boian(Beresti) | 73.Ipotesți |
| 69.Cernica | 74.Radovanu |
| 70.Draghiceanu | 75.Rosu |
| 71.Dudesti | 76.Slatina |
| 72.Fundeni | 77.Varasti |

C)South-west Rumania(Oltenia)

- | | |
|----------------------|---------------------|
| 78.Celei | 86.Ostrovul Simian |
| 79.Crusovu | 87.Plepsor |
| 80.Farcasele | 88.Rast |
| 81.Fiera Cleanov | 89.Salcia |
| 82.Girla Mare | 90.Sura |
| 83.Hinova | 95.Vadastra |
| 84.Ostrovul Mare | 92.Verbita |
| 85.Ostrovul Corbului | 91.Verbicioara |
| | 94.Baile Herculane. |

II THE VINCA\$TORDOS A-B1/TURDAS GROUP

A)Yugoslavia

- | | |
|-------------------------------|-----------------------------------|
| 1.Agine Brdo | 20.Mala Grabovnica |
| 2.Aradac(Kammeniti Vinogradi) | 21.Malca(Kovanluk) |
| 3.Bapska | 22.Obrez(Beletinci) |
| 4.Banjica | 23.Osijek |
| 5.Bogdanovci | 24.Osmakovo |
| 6.Bogojevo | 25.Perlez |
| 7.Boka | 26.Potporanj |
| 8.Botos | 27.Sarvas |
| 9.Coka(Kremenjak) | 28.Setka |
| 10.Crepaja | 29.Siskovci |
| 11.Crna Bara | 30.Supska |
| 12.Donja Tuzla | 31.Varos |
| 13.Elemir | 32.Vinca |
| 14.Gajic | 33.Vrsac(At,Westrand,Mesic Canal) |
| 15.Gornja Tuzla | 34.Vrsnik |
| 16.Idjos | 35.Vrtiste |
| 17.Kostol | 36.Zarkovo |
| 18.Mokrin | 37.Zemun(Beljanica) |
| 19.Lukino Selo | 38.Velike Srediste |

B)South-west Rumania(Banat)

- | | |
|------------|-------------------|
| 39.Domasna | 41.Zorlentul Mare |
| 40.Parta | |

C)Central Rumania(Transilvania)

- | | |
|--------------------|-------------------|
| 42.Aiud | 53.la Sintimbru |
| 43.Borberec | 54.la Tartaria |
| 44.Bretea de Mures | 55.Taualas |
| 45.Limba | 56.Teius |
| 46.Lumea Noua | 57.Turdas |
| 47.Nandruvale | 58.Poiana in Pisc |
| 48.Pauca | 59.Ocna Sibiului |
| 49.Petresti | 60.Imecifalau |
| 50.Pianul de Jos | 61.Daroti |
| 51.Rahau | 62.Deva |
| 52.Sebes | |

III THE MIDDLE PHASE OF THE LINEAR POTTERY CULTURES I
THE NUCLEAR PROVINCE

A)South-east Hungary

- | | |
|-----------------------|--------------------------------|
| 1.Devavanya | 7.Lebohalom |
| 2.Endrod | 8.Őszentivan VIII |
| 3.Gorzsa(Cukor tanya) | 9.Povad |
| 4.Kopancs-Kiss tanya | 10.Szakalhat |
| 5.Kokenydomb | 11.Szarvas(Otemeto and Erpart) |
| 6.Korosladany | 12.Szekkutas |

B)South-west Rumania(Banat)

- | | |
|----------------------|------------|
| 13.Curtici | 16.Socedor |
| 14.Hodoni(Pociorane) | 17.Topila |
| 15.Beseneva Veche | |

C)Middle Tisza valley and lower Koros valley

- | | |
|--|--------------------------|
| 18.Alpar | 23.Ocsod |
| 19.Kunszentmarton(Erpart) | 28.Szandaszollos |
| 20.Csepa | 29.Szegvar(Tuzkoves) |
| 21.Jamborhalom | 30.Szentes(Nagyhegy) |
| 22.Kettoshalom | 31.Szeleveny |
| 23.Kistoke | 32.Szentilona |
| 24.Kungyalu | 33.Szolnok(Villanytelep) |
| 25.Kunszentmarton(Kekes and Bohonyapart) | 34.Tiszafoldvar |
| 26.Nagyrev | 35.Tiszainoka |

- | | |
|--------------------|-------------------------------------|
| 36. Tiszakurt | 40. Tiszaug (Kisretpart and Topart) |
| 37. Tiszaorveny | 41. Torokszentmiklos |
| 38. Tiszaroff | 42. Toszeg (Kucorgo). |
| 39. Tiszasas (Rev) | |

D) East Hungary (Great Hungarian Plain)

- | | |
|-----------------------------|--|
| 43. Basatanya | 52. Tiszavasvari (Keresztfal and Bereczki) |
| 44. Csozsdomb | 53. Tiszavasvari (Páptelekhat) |
| 45. Darusziget | 54. Töcevolgy |
| 46. Hajduszeboszlo | 55. Töcöpart (Bleuerfold) |
| 47. Hertobagy (Kandrahalom) | 56. Ujtikos (Demeterkut) |
| 48. Nadudvar (Csukaskert) | 57. Viztarolo |
| 49. Nagykallo | 58. Zampuszta |
| 50. Szamossaly | 59. Zsaka (Vizesi tanya) |
| 51. Folyas (Szilmege) | |

E) North-west Rumania (Crisana and west Transilvania)

- | | |
|----------------------------------|---------------------------------|
| 60. Ciunesti (Beria) | 63. Sintandrei |
| 61. Oradea (Ghetarie and Salcea) | 64. Vadul Crisului (Deventului) |
| 62. Porolissum | 65. Vultureni |

E) Transitional zone (N.W. Alföldi)

- | | |
|--|--------------------------|
| 66) Bodrogkeresztur (Kutyasor) | 75. Szodadomb |
| 67. Buj | 76. Tallya |
| 68. Gava | 77. Tiszadada |
| 69. Kenezlo (Fazekas zug and Szeruskert) | 78. Tiszadob (Okenez) |
| 70. Oros I and II | 79. Tiszabercel |
| 71. Paszab | 80. Lastovce |
| 72. Rakamaz | 81. Luchy |
| 73. Retkozberencs | 82. Michalovce (Hradok). |
| 74. Satoraljaujhely | |

IV THE MIDDLE PHASE OF THE LINEAR POTTERY CULTURES II
THE EASTERN PROVINCE

A) North-east Hungary

- | | |
|----------------------|----------------------|
| 1. Aggtelek | 8. Kolyuk |
| 2. Alsohamori | 9. Miskolc (Futóhaz) |
| 3. Budaöspester | 10. Ordogati |
| 4. Görembelytapolca | 11. Pázságpuszta |
| 5. Haramhuti | 12. Puskaörosi |
| 6. Hermann otto cave | 13. Szeleta |
| 7. Istállósko | 30. Boldogkőváralja |

31. Borsod (Derekegyhaza)

32. Hillebrand cave

33. Korlat

34. Onga

35. Petenyi

B) South-east Slovakia

14. Ardevo

15. Barca

16. Certova Diera

17. Domica

18. Kosice

41. Driencany

36. Hajduret

37. Szemere

38. Vidroczi

39. Malyinka

40. Abaujvecser

42. Drienovce

43. Jelsavska Teplica

44. Silica

45. Slavec

46. Turna nad Bodvou

47. Zadiel

C) North-east Slovakia

19. Chaminany

20. Fintice

21. Fulianka

22. Jasov

23. Kapusany

24. Mecidlany

25. Sengetov

26. Svaby

27. Trstene

28. Tulcik

29. Velky Saris

30. Ganovce

49. Gregorovce

50. Haligovce

51. Jarovnice

52. Kendice

53. Kezmarok

54. Levoca

55. Michalany

56. Porac

57. Presov

58. Reznany

59. Buzin

60. Spisska Stara Ves

61. Spisske Podhrade

62. Tibava

63. Vysna Sebastova

64. Zaborske

65. Zehra

THE MIDDLE PHASE OF THE LINEAR POTTERY CULTURES III

THE CENTRAL PROVINCE

A) West Hungary

1. Bekasmegyer

2. Budapest (Taban)

3. Gyer (Papai vam)

4. Nagyteteny

5. Neszmely

6. Ogyalla

7. Pecel

8. Pomaz

9. Remete

10. Simontornya

11. Zalavar

12. Zsiger

B)North-east Austria

- | | |
|---------------------|--------------------|
| 13.Drassburg | 24.Mannsworth |
| 14.Antau | 25.Mattersburg |
| 15.Eggenburg | 26.Mistelbach |
| 16.Eisenstadt | 27.Marchegg |
| 17.Etzmannsdorf | 28.Mold |
| 18.Guntramsdorf | 29.Neusiedl an See |
| 19.Herrnbaumgarten | 30.Oberwart |
| 20.Hollabrunn | 31.Poysdorf |
| 21.Horn | 32.Pulkau |
| 22.Klein-Hadersdorf | 33.Rekersdorf |
| 23.Laa an der Thaya | 34.Schwechat |

C)West Slovakia

- | | |
|----------------------|------------------|
| 35.Bajc | 48.Mlynarce |
| 36.Besenov | 49.Nirovce |
| 37.Bielý Kostol | 50.Nitra(Ivanka) |
| 38.Borovce | 51.Patince |
| 39.Branc | 52.Sarovce |
| 40.Cacov | 53.Sered |
| 41.Dverniky | 54.Skalica |
| 42.Gajary | 55.Velky Grob |
| 43.Hurbanovo | 56.Zelenec |
| 44.Iza(Velky Harcas) | 57.Zeliezovce |
| 45.Kunov | 58.Besenova |
| 46.Herni Lefantovce | 59.Ludanice |
| 47.Levice | |

D)South Moravia

- | | |
|------------------------------|--------------------|
| 60.Babice | 71.Havrice |
| 61.Blanne | 72.Hluboke Masuvky |
| 62.Bohusice | 73.Hradcovice |
| 63.Bohuslavice | 74.Hretovice |
| 64.Bojanovice | 75.Jaromerice |
| 65.Boskovatejn | 76.Lesunky |
| 66.Bosonohy | 77.Mor.Kninice |
| 67.Brno(Komin and Reckovice) | 78.Nova Ves |
| 68.Buchlovice | 79.Prstice |
| 69.Dol.Vestonice | 80.Telnice |
| 70.Dukovany | 81.Vedrovice |

82. Velatice
83. Vitovice
84. Pavlice
85. Brezolupy
86. Dolní Nemci
87. Greslovo Myto
88. Her. Dunajovice
89. Kudlovice
90. Kurim
91. Lesonice

E) Central Moravia

101. Brnicko
102. Bucovice
103. Cechovsky
104. Dedinka
105. Detkovice
106. Kolicin
107. Marefy
108. Myslechovice
109. Naklo
110. Namest na Hane
111. Nezamyslice

F) North Moravia

123. Dubicko
124. Konty
125. Kylesovice
126. Mohelnice
127. Neplachovice

92. Maratice
93. Miroslav
94. Mouchnice
95. Podoli
96. Rybniky
97. Radostice
98. Rajhrad
99. Tasov
100. Velehrad
112. Spytihnev
113. Tovacev
114. Unicov
115. Veselicko
116. Vicemerice
117. Zopy
118. Gottwaldov (Kvitkovice)
119. Holubice
120. Hrubcice
121. Dolni Dlouha Loucka
122. Myslecevice

128. Opava (Katerinky)
129. Pisarov
130. Police
131. Suchdol
132. Ujezd (Zadlovice)

EXPANSION OF THE CENTRAL PROVINCE NORTH OF THE CARPATHIANS

A) Central Poland

1. Brzesc Kujawski
2. Chelmnia
3. Noscice
4. Pantigrodz

5. Parchanie
6. Poznan (Szelag)
7. Przybyslav
8. Strzelce

B)South Poland

- | | |
|--------------------|----------------|
| 9. Bienczyce | 17. Samborzec |
| 10. Boguchwala | 18. Sandomierz |
| 11. Giebultw | 19. Targowisko |
| 12. Krzeslawice II | 20. Zofipole |
| 13. Malice | 21. Jurkowice |
| 14. Ojcow | 22. Tarnoszyn |
| 15. Olszanica | 23. Zlota |
| 16. Pleszow | 24. Zlotniki |

C)Ukraine S.S.R.

- | | |
|--------------------|---------------|
| 25. Bayev | 32. Lutsk |
| 26. Bilce Zolotoye | 33. Nezvisko |
| 27. Bovisev | 34. Olsanitsa |
| 28. Bukivna | 35. Popovtse |
| 29. Goloskov | 36. Sinkov |
| 30. Kolodnitsa | 37. Sukhostav |
| 31. Kotovane | 38. Torskoye |

D)Moldavian S.S.R.

- | | |
|-------------------------------|---------------|
| 39. Floresti | 44. Rogozani |
| 40. Floresti (MezkoKkhoztrai) | 45. Slobodzia |
| 41. Gura Kamenka | 46. Tsera |
| 42. Marculesti | 47. Zvenyacin |
| 43. Putinesti | |

E)North-east Rumania

- | | |
|----------------------|--------------------------------|
| 48. Badeni | 59. Pausesti |
| 49. Casareni | 60. Perieni |
| 50. Ciurbesti | 61. Pietrisi |
| 51. Crivesti | 62. Salceni |
| 52. Danesti | 63. Suceava |
| 53. Dumbrava | 64. Suditi |
| 54. Ghineaicea | 65. Tirpesti |
| 55. Glavanesti Vechi | 66. Traian (Dealul Fintinilor) |
| 56. Larga Jijia | 67. Valea Lupului |
| 57. Letcani | 68. Valea Scheii |
| 58. Negresti | 69. Zane |

F)Central Rumania (east Transilvania)

- | | |
|------------|-------------|
| 70. Cipau | 72. Moresti |
| 71. Harman | 73. Rupea |

VI THE MIDDLE PHASE OF THE LINEAR POTTERY CULTURES IV
THE WEST-CENTRAL PROVINCE

A) East Bohemia

- | | |
|------------------|------------------|
| 1. Blsko | 11. Kolin |
| 2. Bristany | 12. Mocovice |
| 3. Brouckov | 13. Nebovidy |
| 4. Bylany | 14. Novy Bydzov |
| 5. Cervene Pecky | 15. Nymburk |
| 6. Chrast | 16. Predmerice |
| 7. Chudonice | 17. Trebechovice |
| 8. Dolni Dolce | 18. Trotina |
| 9. Drobovic | 19. Uhretice |
| 10. Kluky | 20. Zaborci |

B) West Bohemia

- | | |
|-----------------|---------------------|
| 21. Besno | 39. Ohnic |
| 22. Brckoly | 40. Postoloprty |
| 23. Brodec | 41. Petrovice |
| 24. Cencice | 42. Decaply |
| 25. Chabarovice | 43. Podborany |
| 26. Dobrany | 44. Oustek |
| 27. Horomerice | 45. Praha (Bubenec) |
| 28. Hostaka | 46. " (Veleslavin) |
| 29. Kamenomost | 47. " (Sarka) |
| 30. Klobuky | 48. Rez |
| 31. Knezevec | 49. Srbsko |
| 32. Kozolupy | 50. Statenice |
| 33. Krimice | 51. Stehelceves |
| 34. Kysice | 52. Stvolinec |
| 35. Litomerice | 53. Teplice |
| 36. Lovosice | 54. Tetin |
| 37. Mutejovice | 55. Tuchlovice |
| 38. Nebusice | 56. Tuchomysl |
| | 57. Vochoz |
| | 58. Vrbice |
| | 59. Zelec |

C) East Germany -- Saxony

- | | |
|---------------|---|
| 60. Altenburg | 62. Draschwitz |
| 61. Birmenutz | 63. Dresden (Cotta, Lockwitz and Nickern) |

- | | |
|------------------------------------|---------------------|
| 64. Dresden (Prohlis and Strehlen) | 73. Molbitz |
| 65. Geschwitz | 74. Roderau |
| 66. Hanichen | 75. Russen |
| 67. Kemnitz | 76. Schanitz |
| 68. Kummer | 77. Schleben |
| 69. Leippen | 78. Sorzig |
| 70. Leipzig (Eutritzsch) | 79. Staatforst Lena |
| 71. Mauna | 80. Zauschwitz |
| 72. Mettelwitz | 81. Zwenkau |

D) East Germany -- Thuringia

- | | |
|-----------------|----------------|
| 82. Allstedt | 93. Korner |
| 83. Alterode | 94. Kethen |
| 84. Ballenstedt | 95. Nerkewitz |
| 85. Biere | 96. Polleben |
| 86. Cochstedt | 97. Reiser |
| 87. Dammendorf | 98. Schlotheim |
| 88. Dorna | 99. Tornau |
| 89. Erfurt | 100. Trebsdorf |
| 90. Gatersleben | 101. Wulfen |
| 91. Grossgrabe | 102. Zorbau |
| 92. Hettstedt | |

E) West Germany -- Bavaria

- | | |
|------------------------|--------------------|
| 103. Alburg | 107. Naheremmingen |
| 104. Hanseles Hohle | 108. Purkelgut |
| 105. Herkheim | 109. Rimpf |
| 106. Kothingeichendorf | |

VII THE MIDDLE PHASE OF THE LINEAR POTTERY CULTURES V

THE WESTERN PROVINCE

A) West Germany -- Baden-Wurtemberg

- | | |
|-----------------|-----------------|
| 1. Flornborn | 4. Heutingsheim |
| 2. Gniessen | 5. Lauterach |
| 3. Grossgartach | 6. Worms |

B) West Germany -- Hessen and Westfalia

- | | |
|--------------|-----------------------------|
| 7. Arnsbach | 12. Deiringsen |
| 8. Bochum | 13. Emsdorf |
| 9. Bracht | 14. Frankfurt |
| 10. Butzbach | 15. Gottingen |
| 11. Daseburg | 16. Gudensberg (Springuhle) |

17. Harleshausen
18. Mardorf
19. Niedervellmar
20. Nieder-Wiesel

21. Oberzwehren
22. Rosdorf
23. Wiesbaden (Biebrich)

C) West Germany -- (Rheinland)

24. Gering
25. Koln (Lindenthal)
26. " (Mungersdorf)
27. Muddersheim

28. Polch
29. Rodingen
30. Sarmsheim

D) East France (Bas-Rhin)

31. Hoenheim
32. Hurtigheim
33. Konigshoffen

34. Mutzenhausen
35. Strasbourg

E) Low Countries

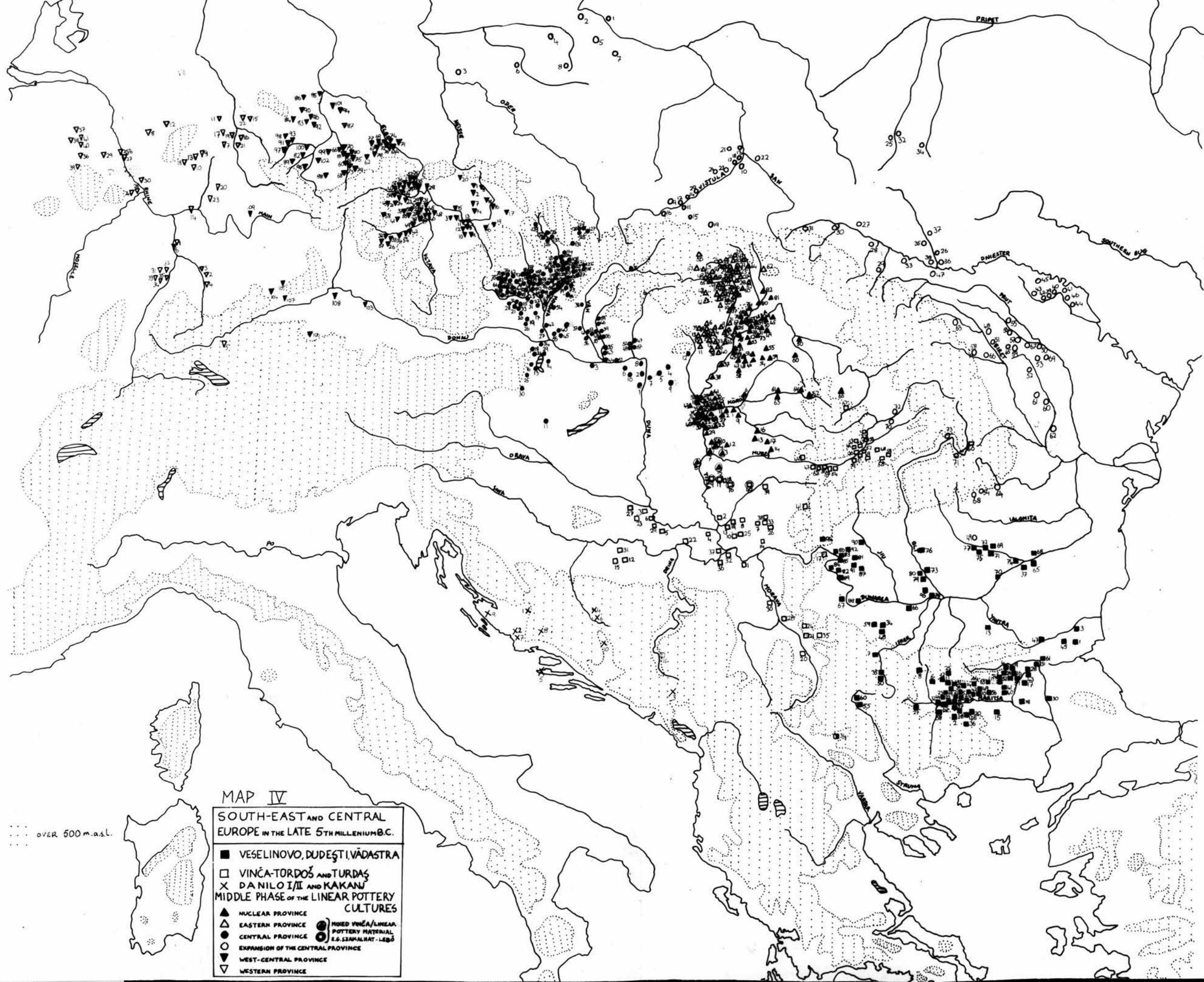
36. Caberg
37. Elsloo
38. Geleen

39. Rosmeer
40. Sittard
41. Stein

VIII THE DANILO I-II/KAKANJ GROUP

1. Biskupija
2. Danilo
3. Crvena Stijena
4. Kakanj
5. Markova Spilja

6. Obre
7. Samograd
8. Sibenica
9. Smilcic
10. Zelena Pecina



MAP IV
 SOUTH-EAST AND CENTRAL
 EUROPE IN THE LATE 5TH MILLENNIUM B.C.

- VEŞELINOVO, DUŞESTI, VĂDASTRA
- VINČA-TORDOŞ AND TURDAŞ
- × DANILO I/II AND KAKANJ
- ▲ NUCLEAR PROVINCE
- △ EASTERN PROVINCE
- CENTRAL PROVINCE
- EXPANSION OF THE CENTRAL PROVINCE
- ▽ WEST-CENTRAL PROVINCE
- ◊ WESTERN PROVINCE
- MIXED VINČA/LINEAR POTTERY MATERIAL (E.G. SZAKALHAT-LEBŐ)

..... OVER 500 m. a.s.l.

KEY FOR DISTRIBUTION MAP V

I THE MARITSA CULTURE

- | | |
|-------------------------|--|
| 1. Asenovgrad | 35. Kiriklovo |
| 2. Athanasovo | 36. Kolena |
| 3. Azmek | 37. Komarevo |
| 4. Belitsa | 38. Konievo |
| 5. Belozem | 39. Korten |
| 6. Berovan | 40. Kostievo |
| 7. Brezovo | 41. Kremikovci |
| 8. Cardako | 42. Krislovo |
| 9. Cekancevo | 43. Lenovo |
| 10. Celopec | 44. Madara |
| 11. Charmanli | 45. Manole II |
| 12. Cieba | 46. Mikhailic |
| 13. Dalboki | 47. Mikhailovo |
| 14. Dalbok Izvor | 48. Omarcevo |
| 15. Deadovo | 49. Orizovo |
| 16. Deber | 50. Padarevo |
| 17. Devetaki | 51. Pleven |
| 18. Duvanli | 52. Poroina II |
| 19. Elkhovo | 53. Sava |
| 20. Ezerovo | 54. Sofia |
| 21. General Nikolayev | 55. Sokol |
| 22. Gorni Bogrov | 56. Stara Zagora (Bolnitsa and Beretska) |
| 23. Gosa | 57. Strasimirovo |
| 24. Gradecnitsa | 58. Svoboda |
| 25. Gradiste | 59. Tatarevo |
| 26. Granit | 60. Trnovo Seiman (Okol Glava) |
| 27. Ilienci | 61. Vetren |
| 28. Kableskovo | 62. Voluek |
| 29. Kalekovets | 63. Yana |
| 30. Kaloyanovo | 64. Yasa Tepe |
| 31. Kapitan Dimitrijevo | 65. Yavorovo |
| 32. Karanovo | 66. Zelenikovo |
| 33. Katina | 67. Ztyovo |
| 34. Kirilmetodievo | 68. Kunino |

THE BOYAN/PRE-CUCUTENI I-II GROUP

A)North Bulgaria

1. Balbunar (Janka Kubrat)
2. Gorni Manastiritsa
3. Kodza Dermen
4. Osenets

5. Ruse
6. Salmanovo (Denev mogila)
7. Sokol (Atmageaua-Tatarasca)
8. Svistov

B)South-east Rumania (Muntenia)

9. Aldeni
10. Amara
11. Alexandria
12. Andolina
13. Baiesti
14. Balsia
15. Baldovinesti
16. Blejesti
17. Bogata
18. Bora
19. Braila (Pisc)
20. Brailita
21. Bucuresti Noi
22. Cacomeanca
23. Calarasi
24. Capidava
25. Caradiele
26. Catelu
27. Cazanesti
28. Cernica
29. Chirnogi
30. Cindesti
31. Cioara
32. Ciocanesti
33. Cirlemanesti
34. Ciulnita
35. Comana
36. Copuzul
37. Crasani
38. Cremenea
39. Cunesti
40. Dobrilesti

41. Floreasca
42. Galbinasi
43. Geraseni
44. Giulesti
45. Giurgiu (Malul Rosu)
46. Glina
47. Greaca (La Slom)
48. Greaca (Crutescu and Tigania)
49. Gura Saratii
50. Hinog
51. Hotarele
52. Largu
53. Liscoteanca
54. Luciu
55. Moisica
56. Naziru
57. Nenciulesti
58. Pietrele
59. Prundu
60. Puieni
61. Rasa
62. Rimnicelu
63. Rudeni
64. Sapoca
65. Saseni Vechi
66. Selcioara
67. Slobozia
68. Smejani
69. Spantov
70. Stancea
71. Suditi
72. Sultana

- | | |
|-------------------|------------------------------------|
| 73. Tangiru | 79. Varasti (Pescaria and Boian A) |
| 74. Tei | 80. Vasilati |
| 75. Tirsor Vechi | 81. Vernesti |
| 76. Udati | 82. Vidra |
| 77. Urunu | 83. Vlad Tepes |
| 78. Valea Putului | |

C) Central Rumania (south-east Transilvania)

- | | |
|----------------|---------------------|
| 84. Bradut | 88. Let |
| 85. Comalau | 89. Sf. Gheorghe |
| 86. Covasna | 90. Zalan |
| 87. Erestechiu | 101. Bogatul Romin |
| | 102. Nagura Toplita |

D) North-east Rumania (Moldavia) and the Moldavian S.S.R.

- | | |
|-----------------|---------------------------|
| 91. Floresti | 96. Buginesti |
| 92. Izvoare | 97. Tirpesti |
| 93. Larga Jijia | 98. Traian (Dealul Vieii) |
| 94. Mindrisca | 99. Trudesti |
| 95. Movileni | 100. Vladeni I |

III THE HAMANGIA CULTURE

A) Bulgaria

23. Kableskovo

B) South-east Rumania (Dobrudza)

- | | |
|---|-------------------|
| 1. Agigea | 13. Gura Dobrogei |
| 2. Baia-Hamangia | 14. Hirsova |
| 3. Capidava | 15. Istria |
| 4. Causadgia | 16. Limanu |
| 5. Ceamurlia | 17. Mangalia |
| 6. Cernavoda (Columbia A, C, D, and Dealul Sofia) | 18. Medgidia |
| 7. Cheia | 19. Nuntasi |
| 8. Cogealac | 20. Tariverde |
| 9. Constanta | 21. Techirgăniol |
| 10. Costinesti | 22. Tirsosor |
| 11. Gradina | 23. Kab |
| 12. Gura Dobrogei (La Adam) | |

IV THE VADASTRA CULTURE

A)North-west Bulgaria

1.Erovan

2.Debovan

B)South-west Rumania

3.Bratovoesti

10.Orlea

4.Celei

11.Resca

5.Corabia

12.Simnic

6.Crusovu

13.Vadastra

7.Frasinetul de Padure

14.Slatina

8.Gradinele

15.Ipotesti

9.Hotareni

V THE LATE VINCA-TORDOS(B 2)AND EARLY VINCA-PLOCNIK(C)CULTURE

A)South-west Rumania(Oltenia)

1.Ostrovl Corbului

4.Verbicioara

2.Ostrovl Simian

12.Ostrovl Mare

3.Rast

B)Yugoslavia(east Bosnia and Serbia)

5.Agino Brdo

27.Naprežje

6.Banjica

28.Ostrovo

7.Bratmilovce

29.Pandjuriste

8.Divostin

30.Pavlovci(Gumniste)

9.Drugovac

31.Pljosna Stijena

10.Donja Tuzla

32.Plocnik

11.Gajic

33.Potporanj

13.Gornja Tuzla

34.Predionica

14.Gradac

35.Radacje

15.Lug

36.Ranutovac

16.Grbac(Gradina)

37.Sremski Karlovci

17.Grivac

38.Stapari

18.Hrtkovci

39.Stubla

19.Jablanica

40.Supska

20.Jug Bogdan

41.Surcin

21.Karagac

42.Valac

22.Barajevo

43.Vares

23.Kormadin

44.Fafos

24.Lipovac(Dizaljka)

45.Veliki Popovic

25.Mala Grabovnica

46.Vinca

26.Matic(Gradic)

47.Vrsac(At,Westrand,and Mesic Canal)

VI THE WEST YUGOSLAV CULTURES

A)North-west Yugoslavia and south-west Hungary

The Dapsko-Lengyel culture

- | | |
|----------------|------------------|
| 1.Bapska | 8.Sarvas |
| 2.Beketinec | 9.Tkalec |
| 3.Donji Klakar | 10.Villanykovesd |
| 4.Donja Mahala | 11.Vucedol |
| 5.Erdut | 12.Vukovar |
| 6.Leticani | 13.Zengovarkony |
| 7.Samatovci | |

B)Central Yugoslavia(central Bosnia)

The Butmir Culture

- | | |
|---------------|---------------|
| 14.Alibegovci | 19.Novi Seher |
| 15.Butmir | 20.Obre |
| 16.Kalosevic | 21.Sije |
| 17.Kiseljak | 22.Turbe |
| 18.Nebo | 23.Zecovi |

VII THE DANILO III CULTURE

- | | |
|------------------|-----------------|
| 1.Biskupija | 5.Sibenica |
| 2.Danilo | 6.Smilcic |
| 3.Markova Spilja | 7.Zelena Pecina |
| 4.Samograd | |

VIII THE TURDAS-PETRESTI CULTURE

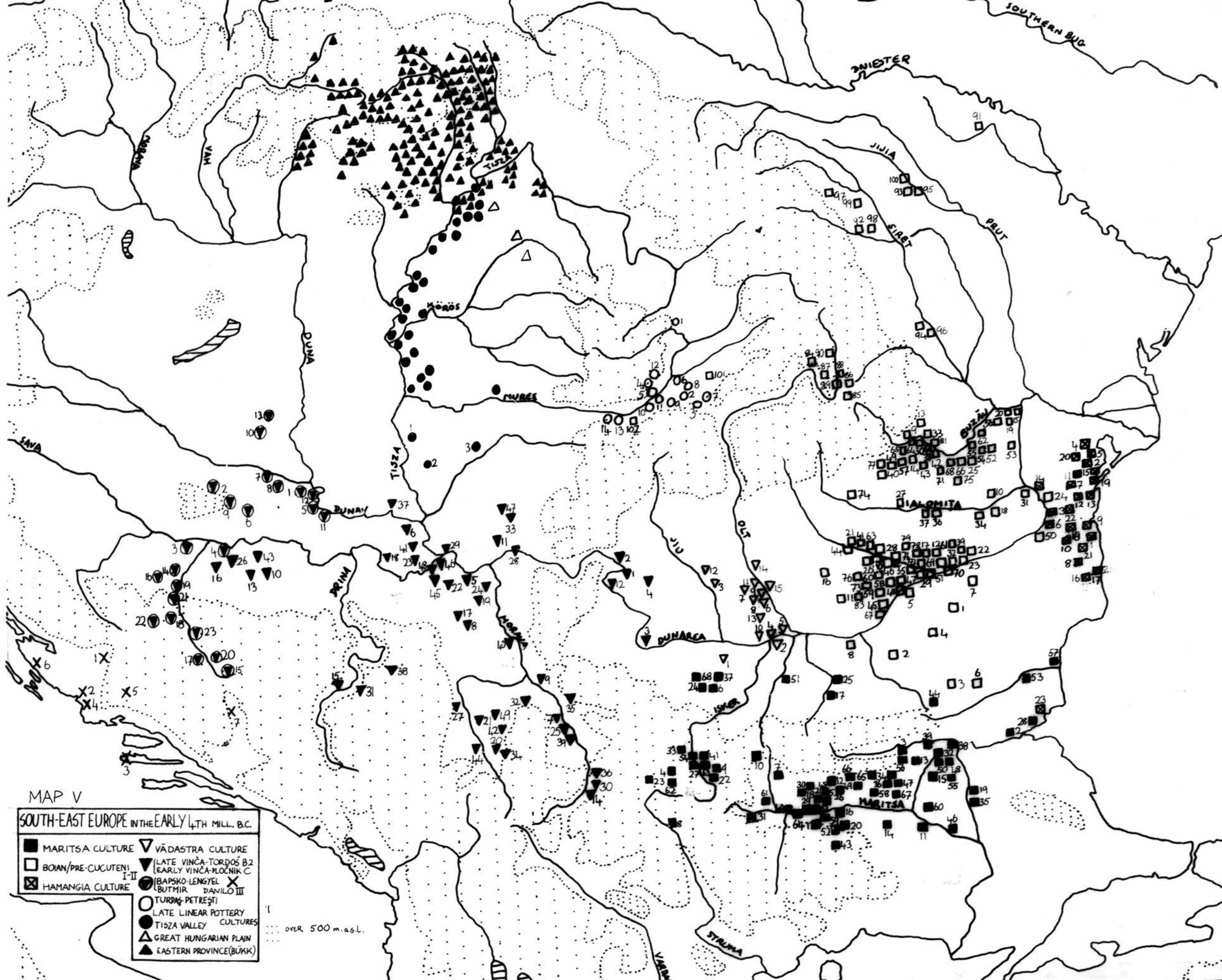
- | | |
|--------------------------|------------------|
| 1.Cheile Turzii | 8.Panca |
| 2.Cilnic | 9.Petresti |
| 3.Casolt(Poiana in Pisc) | 10.Pianul de Jos |
| 4.Limba | 11.Rahau |
| 5.Lumea Noua | 12.la Sintimbru |
| 6.Mihalt | 13.la Tartaria |
| 7.Ocna Sibiului | 14.Turdas |

IX THE LATE PHASE OF THE LINEAR POTTERY CULTURES

THE TISZA VALLEY(TISZA II CULTURE)

A)North-east Yugoslavia(Vojvodina)

- | | |
|-------------------|--------------|
| 1.Coka(Kremenjak) | 2.Novi Becej |
|-------------------|--------------|



MAP V

SOUTH-EAST EUROPE IN THE EARLY 4TH MILL. B.C.

- MARITSA CULTURE
- BOIAN/PRE-CUCUTENI I-II
- ⊗ HAMANGIA CULTURE
- ▽ VĂDASTRA CULTURE
- ▼ (LATE VINČA-TORDOS B2 / EARLY VINČA-PLOČNIK C)
- (BAPSKO-LENGYEL / BUTMIR / DANILO III)
- TURDAȘ-PETREȘTI
- LATE LINEAR POTTERY
- TISZA VALLEY CULTURES
- △ GREAT HUNGARIAN PLAIN
- ▲ EASTERN PROVINCE (BÜKK)

... OVER 500 m. a.s.l.

KEY FOR DISTRIBUTION MAP VI

THE LATE BOIAN/EARLY GUMELNITA CULTURE

A) Bulgaria

- | | |
|--------------------------------|---------------------------------|
| 1. Azmak | 17. Kirilmetodievo |
| 2. Devetaki | 18. Madara |
| 3. Chotnica | 19. Nevski Sultan |
| 4. Golyam Porovets | 20. Polyanovgrad (Tell Racev) |
| 5. Dryanovo | 21. Razgrad |
| 6. Duvanli | 22. Ruse |
| 7. Chersevo | 23. Salmanovo |
| 8. Emen | 24. Sava |
| 9. Gabarevo | 25. Stara Zagora (Bolnitsa) |
| 10. Karanovo | 26. Strasimirovo |
| 11. Karantsi | 27. Trnovo Seimen (Deve Bargan) |
| 12. Gorni Oryakhovitsa | 28. Yambol |
| 13. Kolarovgrad (Kodza Dermen) | 29. Zlatitrap (Tell Meckur) |
| 14. Corne Novo Selo | 30. Kolena |
| 15. Kubrat (Balbunar) | 31. Mikhailtsi |
| 16. Lipnik | |

B) South-east Rumania (Muntania and the Dobrogea)

- | | |
|-----------------|---------------------------|
| 32. Blejesti | 44. Stejaru |
| 33. Calinesti | 45. Tangiu |
| 34. Contesti | 46. Uzunu |
| 35. Frumusani | 47. Vidra |
| 36. Glina | 48. Aldeni |
| 37. Ipotesti | 49. Smejeni |
| 38. Petru Rares | 50. Suditi |
| 39. Pislari | 51. Valea Scheii |
| 40. Popesti | 52. Cernavoda |
| 41. Proroci | 53. Cheia |
| 42. Radovanu | 54. Gura Dobrogei |
| 43. Slatina | 55. Hirsova |
| 63. Pietrele | 56. Boian (Varasti) |
| 64. Smirdanu | 57. Cascicarele |
| | 58. Chirnogi |
| | 59. Comana |
| | 60. Greaca (la Ctrutescu) |
| | 61. Gumelnita |
| | 62. Izvoarele |

II PRE-CUCUTENI SITES WITH PROTO-CUCUTENI PAINTED WARE

- | | |
|-------------|--------------|
| 1. Beresti | 5. Frumusica |
| 2. Bontesti | 6. Izvoare |
| 3. Stoicani | 7. Tirpesti |
| 4. Ciorani | |

III SITES WITH THE ARIUSD STYLE PAINTED WARE AND PROTO-CUCUTENI PAINTED WARE

- | | |
|--------------------|-------------------------------|
| 1. Agostin | 13. Ilieni |
| 2. Aninoasa | 14. Let |
| 3. Araci | 15. Lisnau |
| 4. Ariusd | 16. Malnas |
| 5. Bicsad Oltului | 17. Olteni |
| 6. Bod | 18. Reci |
| 7. Borosneul Mic | 19. Satu Nau |
| 8. Cernatul de Jos | 20. Sfinte Gheorghe (Gemvara) |
| 9. Comalau | 21. Tirgu Mures |
| 10. Feldioara | 22. Tufalan |
| 11. Halchiu | 23. Zoltan |
| 12. Harman | |

IV PRE-CUCUTENI III/WESTERN TRIPOLYE A CULTURE

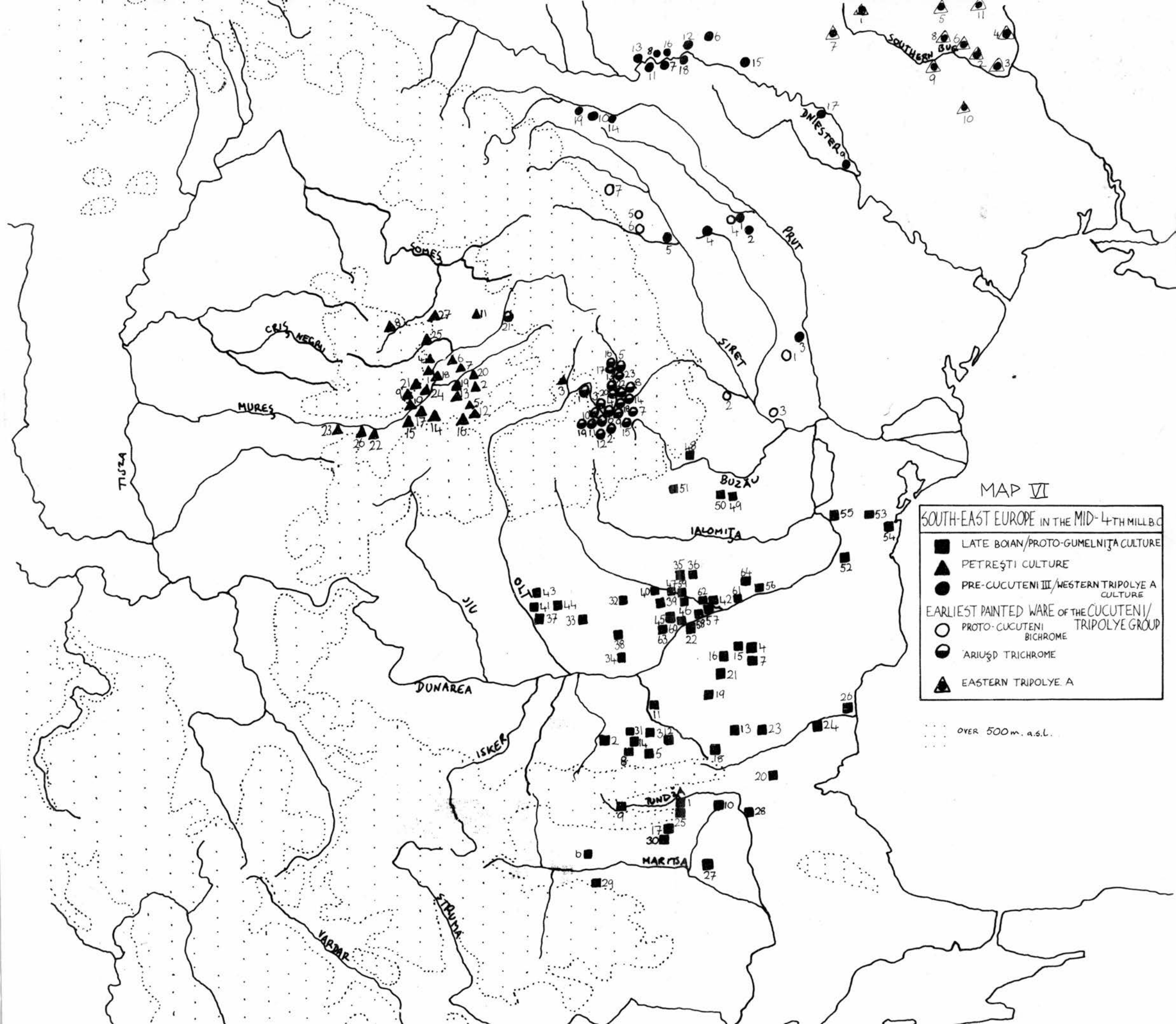
- | | |
|-------------------------------|-----------------------------|
| 1. Andriesciu | 11. Lenkovcy |
| 2. Andrieseni | 12. Luka Vrublevetskaya |
| 3. Birlalest (Stantia) | 13. Neslavca |
| 4. Negresti | 14. Novoselye |
| 5. Traian (Dealul Fintinilor) | 15. Ozarintse (Popov Gorod) |
| 6. Babsin | 16. Sokol |
| 7. Bernovo (Luka) | 17. Soloncene I |
| 8. Braga | 18. Vasilevki |
| 9. Golerkane | 19. Vitilovka |
| 10. Koroviya | |

V EASTERN TRIPOLYE A

- | | |
|-------------------|----------------------------|
| 1. Borisovka | 6. Mogilno |
| 2. Danilova Balka | 7. Petcora |
| 3. Grenevka | 8. Sabatinovka |
| 4. Kolodistoye | 9. Savran |
| 5. Krasnostavka | 10. Timkovo (Alexandrovka) |
| | 11. Visnopol |

VI THE PETRESTI CULTURE

1. Aiud
2. Bogatul Romina
3. la Cata
4. Cetea
5. Cilnic
6. Cimbrud
7. Ciuguzel
8. Gilau
9. Limba
10. Lumea Noua
11. Noslac
12. Ocna Sibiului
13. Pauca
14. Petresti
15. Pianul de Jos
16. Poiana in Pisc
17. Rahau
18. Razboieni Cetate
19. Seica Mare
20. Seica Mica
21. la Sintimbru
22. la Tartaria
23. Tausalas
24. Teius
25. Tordaer Schluch
26. Turdas
27. Baci



MAP VI

SOUTH-EAST EUROPE IN THE MID-4TH MILL. B.C.

- LATE BOIAN/PROTO-GUMELNIȚA CULTURE
- ▲ PETREȘTI CULTURE
- PRE-CUCUTENI III/WESTERN TRIPOLYE A CULTURE
- EARLIEST PAINTED WARE OF THE CUCUTENI/TRIPOLYE GROUP
- ◐ PROTO-CUCUTENI BICHROME
- ◑ ARIUȘD TRICHROME
- ▲ EASTERN TRIPOLYE. A

..... OVER 500 m. a.s.l.

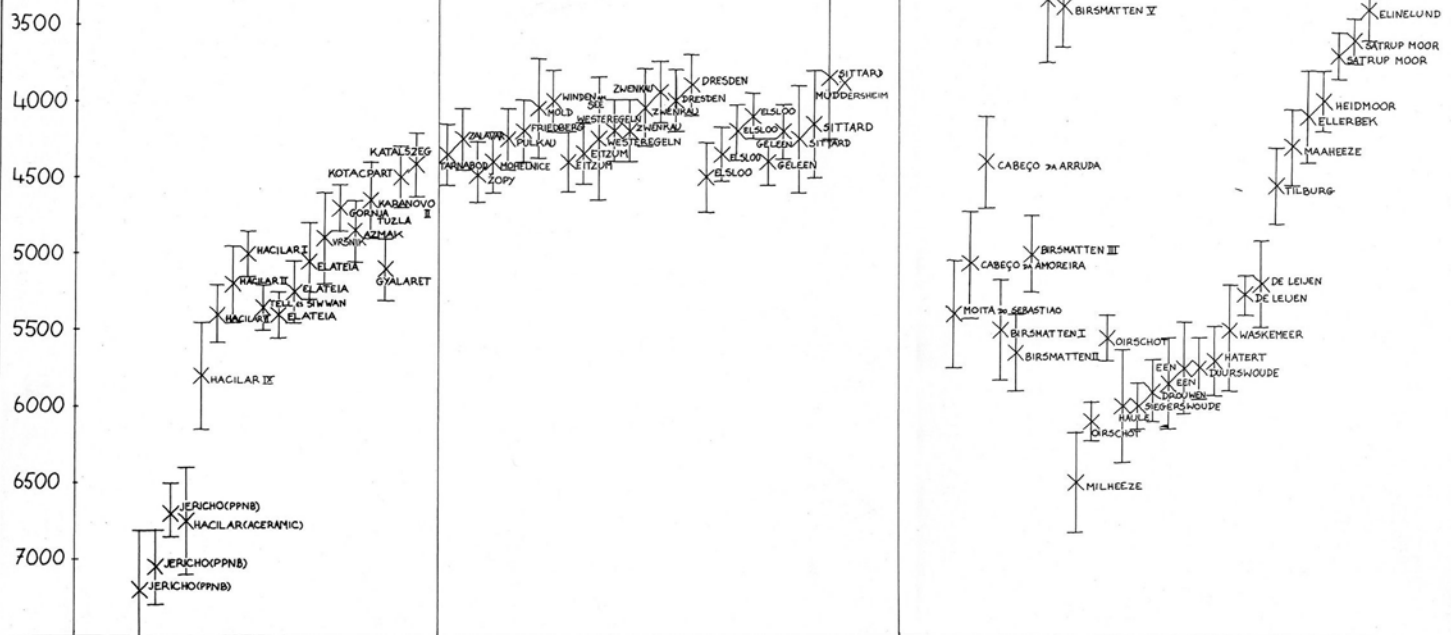
CHARTS

CHART I

WESTERN ASIA AND SOUTH-EAST EUROPE

LINEAR POTTERY CULTURE

TEMPERATE EUROPE — MESOLITHIC



EVIDENCE FOR ABSOLUTE CHRONOLOGY FROM CARBON-14 SAMPLES

CHART II

CENTRAL PROVINCE

WEST-CENTRAL PROVINCE

WESTERN PROVINCE

UKRAINE SEHUNGARY

	MANNSWORTH	HURBANOVO	SAROVE	UNIČOV	MOHELNICE	TOTAL	BYLANÝ (S. 1952)	JAZLOVIC	POSTOLOPŤ	STVOLINEK	TUCHLOVIC	TUCHOMŤŠL	UHRETICE	DRESDEN (K. 1952)	DRESDEN (M. 1952)	ZAENKAU	HERKHEIM	NIEMERHANGE	TOTAL	DUDERSTADT	GOTTINGEN	ROSDORF	ARNSBACH	BOCHUM	BRACHT	BUTZBACH	DASEBERG	GUDENSBERG	KÖLN (Central)	GERING	MUPPERSHEIM	POLCH	ELSLOO	GELLEN	SITTARD	TOTAL	GRAND TOTAL	FLOREŠTI	NEZVSKA	KOKENY/DOMB	HODONI	
NUMBER OF HOUSES F. - FUNDAMENTARY C. - COMPLETE	5	2	1	1	12	21	77	1	1	1	1	1	1	2	5	15	1	106	1	1	2	15	3	1	1	1	10	1	13	2	3	5	6	156	243	1	2	9	1			
LENGTH IN METRES AV. AVERAGE	22.5	12.14	13	11	13-24	12-24	14-25	14	41	15	15			15	20 31 10 17	23 16		8-10	12	13	15	24	12	2750	15	25	28.5	13	18+	10-	14+	13.5-	26-	10-18	10-18	12	9.50	6.10	7.25	10		
WIDTH IN METRES AV. AVERAGE	6.5-8	6	6	6	6	6-8	6-7	8	7.50	8		7	6	7	7	6	6.5	6-8	9	5	5.5	6.5	7	7	4	8-10	6.5	7	6.5	6.55-4.78	7.5	5	5.6	5.5-6.5	5-9	5-9	6-8	7	2.90	2.75	3.40	4
ORIENTATION	N S		NNE SSW	N-S NN-SE	N-S NN-SE				N-S				N-S	NNE SSW	WNW ESE	NW SE			NNW SSE	NW SE	NW SE		NW SE	NW SE	NW SE	NNW SSE	NNW SSE	NW SSE	WNW ESE	NW SE	NW SE	NW SE	NW SE			NW SE	NW SE					
BEDDING TRENCH AT NORTHERN END			1		1	1	30				1			3	5	1		40				7	2	1			1	?	21	2	6	2	1	6	49	90						
CONGLOMERATION OF POST-HOLES AT SOUTHERN END				2	2	2	15											15																	1	18						
SOUTHERN END FEATURE AND % CONFIGURATION IN THE MIDDLE																																				2	2	4				
NORTHERN END, SOUTHERN END, AND MIDDLE																																					4	3	13	13		
BEDDING TRENCH ALL AROUND		2			2	1										1			2		1?																					
SHORT BEDDING TRENCHES PARALLEL TO SIDE WALLS					4	4																																1?	6!			
DOUBLE ROW OF POST-HOLES FOR WALLS														2	3				5	1	1		2	2																		
PHASE OF LINEAR POTTERY CULTURE	III	III	III	III	I-III		I-V	III/IV	II/IV	IV/V	III/IV	IV/V	III/IV	III/IV	III/IV	III/IV	III/IV		II			III/IV	III/IV	III/IV			III/IV	II-V	III/IV		III/IV	III/IV	III/IV	II-IV			III/IV	III/IV	III-V	III		

EVIDENCE FROM THE SETTLEMENTS OF THE LINEAR POTTERY CULTURES FOR SURFACE HOUSES

CATALOGUE

CONTENTS

I The Early Phase of the Linear Pottery Cultures

1. References for the sites

- 1) The Alföldi Ia and Ib
- 2) The Alföldi II
- 3) The Eastern Province Ia and Ib
 The eastern province II
- 3) The Central Province Ia and Ib
- 4) The West-central province Ia and Ib
- 5) The Western Province Ia? and Ib

2. Analysis of the material from the sites

- 1) The Nuclear Region
- 2) The Eastern province
- 3) The central province
- 4) The west-central province
- 5) The western province

II The Middle Phase of the Linear Pottery Cultures

1. References for the sites

- 1) The Alföldi and the Tisza basin III
- 2) The Eastern Province III and IV
- 3) The Central Province II and III
- 4) Expansion of the Central province north of the Carpathians
- 5) The west-central province II and III
- 6) The western province II and III

2. Analysis of the material from the sites

- 1) The Alföldi and the Tisza basin
- 2) The eastern province
- 3) The west-central province
- 4) The expansion of central province north of the Carpathians
- 5) The west-central province
- 6) The western province

III The neolithic settlements of Transylvania (N.W. Rumania)

1. References for the sites

2. Analysis of the material from the sites

IV The neolithic cultures of East Rumania, Moldavian and Ukraine SSRs

1. References for the sites

I The Early Phase of the Linear Pottery Culture.

1) The Alföldi (Great Hungarian Plain) Ia and Ib

A) East Hungary

- 1) Debrecen (Szabolcs utca), co. Hajdu-Bihar. Phase Ib. (Korek, 1960,34).
- 2) Esztar, co. Hajdu-Bihar. Phase Ib. Unpublished; material in Debrecen Mus. (Kutzian, 1963, 278, 410).
- 3) Hortobagy (Csecsi halasto), co. Hajdu-Bihar. Unpublished; material in Debrecen Museum.
- 4) Hortobagy (Faluveghalom), co. Hajdu-Bihar. Unpublished; material in Debrecen Mus.
- 5) Hortobagy (Pipashalom), co. Hajdu-Bihar. (Korek, 1960, 30).
- 6) Jaszdozsa (Kapolnahalom), co. Szolnok. (Korek, 1960, 24).
- 7) Kensavgyar, co. Szolnok. (Korek, 1960, 20).
- 8) Konyar, co. Hajdu-Bihar. Phase Ib. (Korek, 1960, 35).
- 9) Nadudvar, co. Hajdu-Bihar. (Korek, 1960, 36).
- 10) Nagykallo (Strandfurdo) co. Szabolcs. Phase Ib. (Korek, 1957, 14-24).
- 11) Papegyhaz, reg. Hortobagy, co. Hajdu-Bihar. (Korek, 1960, 32).
- 12) Retkozberencs (Paromdomb), co. Szabolcs. Unpublished; material in Nyiregyhaza Mus.
- 13) Szarvas (Szappanos), co. Bekes. (Banner, 1931b, 66-67; Tompa, 1937, 32-39).
- 14) Tarnabod, co. Heves. Unpublished; material excavated by Kalicz and in the Institute of Archaeology, Budapest.
- 15) Tiszaiger (Csikostanya), co. Szolnok. Phase Ib. (Korek, 1960, 23).
- 16) Tiszalok (Kisfas-Berettskydulo), co. Szabolcs. Phase Ia. Unpublished; material in Nyiregyhaza Museum.

- 17) Tiszavasvari (Keresztfal), co. Szabolcs. Phase Ib. Unpublished.
Excavated by Kalicz; material in Nyiregyhaza Mus. and Inst. of
Archaeology, Budapest.
- 18) Tiszavasvari (Paptelekhat), co. Szabolcs. Phase Ia and Ib; also
cemetery. Unpublished; material in Nyiregyhaza Mus. (Kalicz,
1958, 83).
- 19) Tocopart (Bleuerfold), reg. Debrecen, co. Hajdu-Bihar. Phase Ib.
(Korek, 1960, 35; Soregi, 1933, 32-33).
- 20) Tocovolgy (Laszlo halom), reg. Debrecen, co. Hajdu-Bihar. Phase Ib,
(Korek, 1960, 34; Tompa, 1929, 16).
- 21) Tocovolgy (Szantay halom), co. Hajdu-Bihar. Phase Ib. (Korek,
1960, 34).
- 22) Ujtikos (Tikos tanya), reg. Polgar, co. Hajdu-Bihar. (Korek, 1959,
13; 1960, 28).
- 23) Zsaka (Vizesi tanya), reg. Debrecen, co. Hajdu-Bihar. Phase Ib
(Soregi, 1935, 67-72; Kutzian, 1963, 410).

B) North-west Rumania

- 24) Blaja, reg. Baia Mare. Phase Ib. (Roska, 1942, 280; 1943, 75).
- 25) Ciumesti (Beria), reg. Baia Mare. Phase Ia and Ib. (Comsa, 1963,
477-483; Paunescu, 1963, 467-475).
- 26) Oradea Mare (Hung. Nagyvarad), reg. Crisana. Phase Ib. (Roska,
1942, 198; 1943, 71; Nestor, 1933, 43, 53).

C) North-east Alföld (Transitional region)

- 27) Gava, co. Borsod, Phase Ib. (Tompa, 1929, Pl. XXXVI: 6, 8;
Childe, 1929, 60).

- 28) Kenezlo (Fazekas zug), co. Szabolcs. Phase Ib. (Tompa, 1929, 41).
- 29) Tallya, co. Zemplen. Phase Ib. (Gallus, 1936, 70-72; Tompa, 1937, 35).
- 30) Tiszadada, co. Szabolcs. Phase Ib. (Tompa, 1929, Pl. I:1; Lichardus, 1964, 845; Hajek, 1957, 4).
- 31) Tiszadob (Okenez), co. Szabolcs. Unpublished; Phase Ia; material in Nyiregyhaza Mus.
- 32) Vadna (Vasuti hid), co. Szabolcs. (Korek, 1957, 14-24; 1960, 40).

Unless specifically mentioned, all the sites are from the later part of Phase I (Ib).

- 33) Lucky, okr. Michalovce. (Sztaray, 1881, 272; Lichardus, 1964, 863; 1962, 50; Eisner, 1933, 41).
- 34) Michalovce, east of Kesice (Novotny, 1958, 16-17; Comsa, 1963, 477 n. 3; Andel, 1957, 49; Siska, 1962, 765; Siska and Vizdal, 1961, 871-874; Lichardus, 1964, 848-850).

The Alföldi (Great Hungarian Plain) II

A) Middle Tisza Valley

- 1) Abakszalok (Bereirev), nr. Szolnok. Unpublished; material in Szolnok Museum.
- 2) Berekhat, nr. Szentés. (Korek, 1960, 43).
- 3) Bogarzo, at Szaszberék, co. Szolnok. (Korek, 1960, 23).
- 4) Erpart, nr. Kunszentmarton, co. Szolnok. (Korek, 1960, 26-27).
- 5) Jamborhalom, nr. Szentés. (Korek, 1960, 43).
- 6) Karcag (Berekhalom), co. Szolnok. (Korek, 1960, 27).

- 7) Kokenyzug, nr. Kunszentmarton, co. Szolnok. (Korek, 1960,26).
- 8) Szandaszollos (Pusztkenyvel), nr. Szolnok. (Korek, 1960, 20).
- 9) Szaszberek, co. Szolnok. (Korek, 1960, 22).
- 10) Tiszafoldvar (Kozsegi Legelo), nr. Szolnok. (Korek, 1960,22).
- 11) Tiszaigar, nr. Tiszafured, co. Szolnok. (Korek, 1960, 23).
- 12) Tizsakanyar, nr. Toszeg, co. Szolnok. (Korek, 1960, 20).
- 13) Tiszavarkony,nr. Szolnok. (Korek, 1960, 22).
- 14) Toszeg (Paladics puszta) co. Szolnok. (Korek, 1960, 22).
- 15) Turkeve, Szolnok co. (Korek, 1960, 27).

B) East Hungary

- 16) Berettyoujfoldvar, co.Hajdu-Bihar. Unpublished; material in Debrecen Museum.
- 17) Egyek, nr. Polgar, co. Hajdu-Bihar. (Korek, 1960, 27); 1957, 14:24.
- 18) Esztar, co. Hajdu-Bihar. Unpublished; material in Debrecen Museum (Kutzian, 1963, 278, 410).
- 19) Hortobagy (Csecsi halasto), co. Hajdu-Bihar. Unpublished;material in Debrecen Museum.
- 20) Hortobagy (Faluveghalom), co. Hajdu-Bihar. Unpublished; material in Debrecen Museum.
- 21) Hortobagy (Pipashalom), co. Hajdu-Bihar. (Korek, 1960, 30).
- 22) Hortobagyer puszta, co. Hajdu-Bihar; stray-find (Tompa, 1937, 32).
- 23) Korostarca, co. Bekes. (Korek, 1960, 43).
- 24) Nadudvar, nr. Debrecen, co. Hajdu-Bihar. (Korek, 1960, 36).
- 25) Nagykallo, co. Szabolcs. (Korek, 1957, 14-24; Lichardus, 1964, 862).
- 26) Tarnabod, co. Heves. Unpublished; excavated 1962 and 1964 by Kalicz; material in the Institute of Archaeology, Budapest.

- 27) Tiszacsege (Kecskespuszta), co. Hajdu-Bihar. (Korek, 1960, 27).
- 28) Tiszavasvari (Keresztfal), co. Szabolcs. Unpublished; excavated by Kalicz; material in Nyiregyhaza Museum and Institute of Archaeology in Budapest.
- 29) Tiszavasvari (Paptelekhat), co. Szabolcs. Unpublished. Material in Nyiregyhaza Museum. (Kalicz, 1958, 83; Korek, 1957, 14).
- 30) Tocopart (Bleuerfold), co. Hajdu-Bihar. (Korek, 1960, 35; Soregi, 1933, 32-33).
- 31) Tocovolgy (Laszlo halom), co. Hajdu-Bihar. (Korek, 1960, 34; Tompa, 1929, 16).
- 32) Tocovolgy (Szantay halom), co. Hajdu-Bihar. (Korek, 1960, 34).
- 33) Ujtikos (Tikos tanya) nr. Polgar, co. Hajdu-Bihar. (Korek, 1960, 28).
- 34) Zsaka (Vizesi tanya), nr. Debrecen, co. Hajdu-Bihar. (Soregi, 1935, 67-72; Kutzian, 1963, 410).

C) North-west Rumania

- 35) Blaja, nr. Baia Mare. (Roska, 1942, 280; 1943, 75).
- 36) Ciumesti (Beria), reg. Baia Mare. (Comsa, 1963, 477-483; Paunescu, 1963, 467-475).
- 37) Oradea (Hung. Nagyvarad), reg. Crisana. (Roska, 1942, 198; 1943, 71).
- 38) Sintandrei, r. Oradia. (Roska, 1942, 263; 1943, 75).
- 39) Deventului, nr. Vadul Crisului, reg. Crisana. (Vlassa, 1961, 17-24; Kormos, 1915, 153).

D) North-east Alföld (Transitional region).

- 40) Buj, nr. Tokaj, co. Szabolcs. (Tompa, 1929, no. 21; Pl. XXXVII:9).

- 41) Oros II, co. Szabolcs. Unpublished. Material in Nyiregyhaza Museum.
- 42) Rakamaz, co. Szabolcs. (Tompa, 1929, 24, 27; Childe, 1929, 60).
- 43) Satoraljaujhely, co. Borsod. (Tompa, 1929, 53; Childe, 1929, 60).
- 44) Tallya, co. Zemplen, nr. Satoraljaujhely. (Gallus, 1936, 70-72; Tompa, 1937, 35).
- 45) Vadna, nr. Putnok, co. Borsod. (Korek, 1957, 14-24; 1960, 40).
- 46) Tiszadob (Okenez), co. Szabolcs. Unpublished. Material in Nyiregyhaza Mus.
- 47) Bodrogkeresztur, co. Borsod (Tompa, 1929, 15; 1927, 31-49; Korek, 1960, 40).
- 48) Lastovce, okr. Zemplin (Lichardus, 1964, 850, 855; Vizdal, 1964, 427-432).
- 49) Lucky, okr. Mihalovce (Sztaray, 1881, 272; Lichardus, 1964, 863; 1962, 50; Eisner 1933, 41).

2) The Eastern Province Ia + Ib

A) North-east Hungary (west of the Bodrog river)

- 1) Abaujszemere, co. Zemplen. (Hajek, 1957, 6).
- 2) Aggtelek, co. Borsod. Phase Ia and Ib (Nyary, 1881; Tompa, 1929, 12-13).
- 3) Bodrogkeresztur, co. Borsod. (Tompa, 1929, 15; 1927, 31-49; Korek, 1960, 40).
- 4) Bogacs, co. Borsod. (Korek, 1960, 41).
- 5) Budospester, nr. Miskolc, co. Borsod. (Tompa, 1929, 20; Kadic, 1916, 185).

- 6) Gorombolytapolca, nr. Miskolc, co. Borsod. (Korek, 1960, 41).
- 7) Hajduret, co. Szerencs. (Korek, 1960, 40).
- 8) Herman Otto Cave, nr. Miskolc, co. Borsod. (Tompa, 1929, 14, 20; Kadic, 1916).
- 9) Hintovolgy, nr. Bogacs, co. Borsod. (Korek, 1960, 42).
- 10) Istallosko, co. Borsod. (Tompa, 1929, 20).
- 11) Kolyuk, nr. Miskolc, co. Borsod. Phase Ia. (Korek, 1957, 14-24; Parducz, 1949, 111-112).
- 12) Korlat, co. Borsod. Unpublished. Excavated Korek and Patay.
- 13) Megyaszó, co. Zemplén. (Tompa, 1937, 32-39).
- 14) Mezőkeresztes (Csincsetanya), co. Borsod. (Korek, 1960, 42).
- 15) Miskolc (Futóház) co. Borsod. (Korek, 1959, 13; 1960, 41).
- 16) Muhi (Kocsmadomb) nr. Miskolc, co. Borsod. (Korek, 1960, 42).
- 17) Szeleta, nr. Miskolc, co. Borsod. (Tompa, 1929, 14, 20).

B) South-east Slovakia

- 18) Ardovo, nr. Plesivec. Phase Ia. (Lichardus, 1964, 846, 862).
- 19) Barca III okr. Kosice. (Hajek, 1957, 3-8, 33-36; Lichardus, 1964, 848-851).
- 20) Domica, okr. Safarikovo. Phase Ia and Ib (Bohm, 1933; Novotny, 1958, 18-19; Lichardus, 1964, 862; Barta, 1960, 15).
- 21) Kopčany, okr. Kosice. (Lichardus, 1964, 848-50; Andel, 1957, 49; Siska, 1962, 765).
- 22) Saca, okr. Kosice (Novotny, 1958, 16).
- 23) Valaliky, okr. Kosice (Andel, 1957, 49; Lichardus, 1964, 848-849; Siska, 1962, 765-767).

Unless specifically mentioned, all the sites are from the later part of the Phase I (Ib).

The Eastern Province I (including Bukk "A")

A) North-East Hungary

- 1) Aggtelek, co. Borsod. (Nyary, 1881; Tompa, 1929, 12-13).
- 2) Budospester, nr. Miskolc, co. Borsod (Tompa, 1929, 20; Kadic, 1916, 185).
- 3) Gorembolytapolca, nr. Miskolc, co. Borsod. (Korek, 1960, 41).
- 4) Istallosko, co. Borsod. (Tompa, 1929, 20).
- 5) Kolyuk, nr. Miskolc, co. Borsod (Korek, 1957, 14-24; Parducz, 1949, 111-112).
- 6) Korlat, nr. Miskolc, co. Borsod. Unpublished; excavated by Korek and Patay.
- 7) Megyaszo (Kismajostanya), co. Zemplen (Tompa, 1937, 32-39).
- 8) Mezokeresztés (Csincsetanya), co. Borsod. (Korek, 1960, 42).
- 9) Miskolc (Futóhaz), co. Borsod. (Korek, 1960, 42).
- 10) Hajduret, co. Szerencs. (Korek, 1960, 40).

B) South-east Slovakia.

- 11) Ardovo, nr. Plesivec. (Lichardus, 1964, 846, 862).
- 12) Barca III, okr. Kosice (Hajek, 1957, 3-8, 33-36; Lichardus, 1964, 848-851).
- 13) Domica, nr. Kecovo, okr. Safarikovo. (Bohm, 1933; Novotny, 1958, 18-19; Lichardus, 1964, 862; 1962, 85-99; Barta, 1960, 15).
- 14) Kopcany, okr. Kosice (Lichardus, 1964, 848-850; Andel, 1957, 49; Siska, 1962, 765).
- 15) Saca, okr. Kosice. (Novotny, 1958, 16).
- 16) Valaliky, okr. Kosice (Andel, 1957, 49; Lichardus, 1964, 848-849; Siska, 1962, 765-767).

17) Certova Diera, nr. Kecovo. (Barta, 1960, 15; Lichardus, 1964, 852-7).

3) The Central Province. IA + IB.

A) West Hungary

- 1) Aranyhegy, nr. Pecs, S.W. Hungary. Phase Ib (Tompa, 1937, 29).
- 2) Balatonendret, nr. Veszprem. Unpublished; material in the National Mus., Budapest (Quitta, 1960, 156).
- 3) Becsehely, nr. Zala, S.W. Hungary; Phase Ib. (Tompa, 1937, 30; Quitta, 1960, 156).
- 4) Bicske, nr. Szekesfehervar, W.C. Hungary; also cemetery. Phase Ia and Ib. (Petres, 1954, 22-28; 1959, 5-14; Csalog, 1955, 229; Quitta, 1960, 158).
- 5) Bonyhad, nr. Szekszard, S.W. Hungary. (Csalog, 1942, 118-143; Quitta, 1960, 156).
- 6) Budapest (Obuda-Wiener landstrasse), co. Pest. Phase Ib. (Tompa, 1942; 1937, 32).
- 7) Kaposvar, nr. Pecs, S.W. Hungary. Phase Ib. (Tompa, 1937, 30; Csalog, 1955, 229-230; Quitta, 1960, 156).
- 8) Keszthely, W. Hungary. Phase Ia and Ib. (Dornyay and Csalog, 1945, 1-7).
- 9) Kiskanya, nr. Szekszard, S.W. Hungary. (Csalog, 1941, 6-15; Quitta, 1960, 156).
- 10) Magocs, nr. Pecs, S.W. Hungary. Phase Ib (Tompa, 1937, 29; Quitta, 1960, 156).
- 11) Medina, nr. Szekszard, S.W. Hungary. (Tompa, 1937, 30; Quitta, 1960, 156, 171).

- 12) Papkeszi, W.C. Hungary. Unpublished; material in Veszprem Museum.
(Quitta, 1960, 156).
- 13) Veszprem (Jeruzsalem hegy), W.C. Hungary. Phase Ib (Tompa, 1937, 30).
- 14) Nadortelep, nr.Veszprem, W.C. Hungary. (Csalogovits, 1930, 28-32;
Dornyay and Csalog, 1945, 1-7; Tompa, 1937, 30; Quitta, 1960, 159).
- 15) Zalavar, nr. Keszthely, W. Hungary. Unpublished; material in the
National Museum, Budapest. (Quitta, 1960, 156-157).
- 15a) Tolna, nr. Pecs, S.W. Hungary. (Lajos, 1909, 158; Quitta, 1960, 156).

B) North-east Austria

- 16) Eggenburg, nr. Hollabrunn. Phase Ib. (Pittioni, 1954, 130; Stifft-
Gottlieb, 1939, 149-165).
- 17) Langenlois. Phase Ia. (Pittioni, 1954, 130; Quitta, 1960, 154).
- 18) Kleinhadersdorf, Burgenland. Phase Ib. (Pittioni, 1954, 132).
- 19) Ravelsbach, nr. Hollabrunn. Phase Ia and Ib. (Pittioni, 1954, 130;
Beninger, 1933, 1; Quitta, 1960, 153-154).

C) South-west Slovakia.

- 20) Cacov, okr. Senica. Phase Ib. (Pavuk, 1962, 6; Kraskovska, 780-7;
Pichlerova, 1961, 32).
- 21) Kunov, okr. Senica. Phase Ib (Jamarik, 1961, 866-871; Pavuk, 1962, 6).
- 22) Hurbanovo (Bacherov majer), okr. Komarno. Phase Ib (Pavuk, 1962, 6;
Quitta, 1960, 162).
- 23) Milanovce, okr. Nove Zamky. Phase Ia (Pavuk, 1962, 6).
- 24) Velky Grob, okr. Senica. Phase Ib (Pavuk, 1962, 6; Chropovsky, 1958, 22)
- 25) Zbrojniky, okr. Levice. Phase Ib. (Pavuk, 1962, 6).

D) South Moravia

- 26) Beharovice, okr. Znojmo. (Tichy, 1962, 291).

- 27) Blanne, okr. Znojmo (Tichy, 1962, 291).
- 28) Bohusice, okr. Trebic. (Tichy, 1960, fig. 20: 6, 7; 1962, 291; Neustupny E., 1956, 388).
- 29) Bojanovice, okr. Znojmo (Tichy, 1960, fig. 18: 4; 21: 3, 7; 22:1, 5-6; 24: 4; 1962, 260, 291; Vildomec, 1932, 72).
- 30) Boskovstejn, okr. Znojmo. Phase Ia and Ib. (Tichy, 1960, fig. 18: 1-3; 20: 3, 8; 19:2; 21:4-6; 1962, 260, 291; Palliardi, 1911, 40-51; Quitta, 1960, 171; Neustupny E., 1956, 387, 393).
- 31) Bosonohy, okr. Brno. (Tichy, 1962, 255, 291).
- 32) Brno (Komin). (Tichy, 1962, 261, 291; Stekla, 1956, 706).
- 33) Brno (Malomerice). (Tichy, 1962, 291).
- 34) Buchlovice, okr. Uherske Hradiste. (Tichy, 1960, fig. 25:5; 1962, 291).
- 35) Bucovice, okr. Vyskov. (Tichy, 1962, 291).
- 36) Havrice, okr. Uhersk. Hradiste. (Tichy, 1962, 291).
- 37) Hluboke Masuvky, okr. Znojmo. (Tichy, 1962, 260, 291; Stekla, 1956, 706).
- 38) Holubice, okr. Vyskov. (Tichy, 1962, 291).
- 39) Horni Dunajovice, okr. Znojmo. (Tichy, 1960, fig. 22:3; 1962, 291).
- 40) Hradcovice, okr. Uhersk. Hradiste. (Tichy, 1962, 291).
- 41) Hrotovice, okr. Trebic. Phase Ia and Ib. (Tichy, 1960, fig. 19: 4; 1962, 291; Palliardi, 1914, 261; Neustupny E., 1956, 393).
- 42) Lesunky, okr. Trebic. (Tichy, 1960, fig. 25: 2; 1962, 291).
- 43) Marefy, okr. Vyskov. (Tichy, 1960, fig. 20:4; 23:4; 25:1,6; 1962, 291).
- 44) Masovice, okr. Znojmo. Phase Ia. (Tichy, 1962, no. 273; Neustupny E., 1956, 393).
- 45) Mistrin, okr. Hodonin. (Tichy, 1962, 260-1, 291; Stekla, 1956, 707).
- 46) Moravske Kninice, okr. Brno. (Tichy, 1962, 291).

- 47) Morav. Krumlov, okr. Znojmo. (Tichy, 1962, 260, 291; Stekla, 1956, 707; Skutil, 1941. 29).
- 48) Nedakonice, okr. Uhersk. Hradiste. (Tichy, 1962, 291).
- 49) Nevojice, okr. Vyskov. (Tichy, 1960, fig. 22:4; 23:6; 1962, 291).
- 50) Nova Ves, okr. Rosice. Also possible grave. (Tichy, 1962, 260, 291).
- 51) Pavlice, okr. Znojmo. (Tichy, 1962, 291; 1960, fig. 19:1,3).
- 52) Polesovice, okr. Uherske Hradiste. (Tichy, 1962, 291).
- 53) Frstice, okr. Brno. Phase Ia. (Tichy, 1962, 260, 291; Stekla, 1956, 707).
- 54) Rousinov, okr. Byskov. (Tichy, 1962, 291).
- 55) Skryje, okr. Trebic. (Tichy, 1962, 292).
- 56) Stare Mesto, okr. Uhersk. Hradiste. (Tichy, 1962, no. 439).
- 57) Telnice, okr. Brno. (Tichy, 1962, 292).
- 58) Troubsko, okr. Brno. (Tichy, 1962, 292).
- 59) Tvarozna, okr. Brno. (Tichy, 1962, 292).
- 60) Uherske Hradiste. (Tichy, 1962, 292).
- 61) Vanovice, okr. Blansko. Phase Ia. (Tichy, 1962, 292; Neustupny E., 1956, 393).
- 62) Vedrovice (Zabrdovice) okr. Znojmo. (Tichy, 1962, 260-261; Stekla, 707-708; Skutil, 1941, 21-29).
- 63) Velatice, okr. Brno. Phase Ia and Ib (Tichy, 1960, fig. 22: 2; 1962, 292; Neustupny E., 1956, 393).
- 64) Veletiny, okr. Uhersk. Hradiste. (Tichy, 1962, 292).
- 65) Vitovice, okr. Znojmo. Unpublished. Excavated by Tichy 1964; material in the Institute of Archaeology, Brno.
- 66) Zebetin, okr. Brno. (Tichy, 1962, 292).
- 67) Zelesice, okr. Brno. (Tichy, 1960, fig. 23:5; 1962, 292).

E) Central Moravia

- 68) Cechuvky, okr. Prostějov (Tichy, 1962, 291).
69) Detkovice, okr. Prostějov (Tichy, 1962, 291).
70) Koberice, okr. Prostějov (Tichy, 1962, 291).
71) Kolicin, okr. Kromeriz. (Tichy, 1962, 291).
72) Myslechovice, okr. Olomouc. (Tichy, 1962, 291).
73) Naklo, okr. Olomouc. (Tichy, 1962, 291).
74) Namest na Hane, okr. Olomouc. (Tichy, 1962, 291).
75) Nezamyslice, okr. Prostějov. (Tichy, 1962, 291).
76) Rymice, okr. Kromeriz. (Tichy, 1962, 292).
77) Slizany, okr. Kromeriz. (Tichy, 1962, no. 430).
78) Spytihněv, okr. Gottwaldov. (Tichy, 1962, 292).
79) Tovacov, okr. Prerov. (Tichy, 1962, 292).
80) Trsice, okr. Olomouc. (Tichy, 1960, fig. 19:6; 1962, 292).
81) Unicov, okr. Olomouc (Tichy, 1962, 292, 250; Nekvasil, 1953, 726-727).
82) Veselicko, okr. Prerov. Phase Ia (Tichy, 1962, 292; Neustupny E., 1956, 393).
83) Vicemerice, okr. Prostějov. (Tichy, 1962, 292).
84) Zopy, okr. Kromeriz. Phase Ia and Ib (Tichy, 1960, 415-442; 1962, 292; Neustupny E., 1956, 394 n.1).

F) North Moravia

- 85) Mohelnice, okr. Šumperk. Phase Ia and Ib (Tichy, 1960, 417, fig. 19:5; 1962, 250-257, 291).
86) Neplachovice, okr. Opava. Unpublished; material in Opava Museum.
87) Police, okr. Šumperk. (Tichy, 1962, 291).
88) Ujezd (Zadlovice), okr. Šumperk. Phase Ia(?) and Ib. (Tichy, 1960, fig.13 : 2-5; 14; 16; 17; 1962, 292).

G) South Poland

- 89) Bienczyce, pow. Krakow (Nowa Huta). (Hachulska-Ledwos, 1963, 75-103).
89a) Zofipole, pow. Proszowice, e. of Krakow (Kulczycka, 1961).

H) North Yugoslavia (East Croatia)

- 90) Budinscina, nr. Osijek. Phase Ib. (Dimitijevic, 1961, 8-9).
91) Klokocevik, nr. Vinkovci. Unpublished; material in Vinkovci Museum.
92) Malo Korenovo, nr. Bjelovara. Phase Ib. (Dimitrijevic, 1961, 6-8;
Vukovic, 1958, 231).

4) The West-central Province Ia and Ib

A) East Bohemia

- 1) Bylany, nr. Kutna Hora. Phase Ia? and Ib. (Soudsky, 1954, 98;
1960, 5-36; 1962, 190-200).
2) Chrast, okr. Chrudim. Phase Ib. (Stocky, 1926, Pl. XXVIII).
3) Chudonice, nr. Fodebrady. Phase Ia? and Ib (Stocky, 1926; Pl.
XIV-XV; Soudsky, 1954, 98; Neustupny E., 1956, 388, 394).
4) Mocovice, okr. Caslav. Phase Ib. (Skrdl , 1925, 200; 1926, 549;
Soudsky, 1954, 97; Quitta, 1960, 175).
5) Novy Bydzov, okr. Kolin. Phase Ia and Ib. Unpublished; material
at the research centre of the Institute of Archaeology at Bylany.
6) Ratbor, okr. Kolin. Phase Ib. (Rataj, 1956, 321-325).

B) West Bohemia.

- 7) Brodec, okr. Louny. Phase Ib. (Soudsky, 1954, 95; Stekla, 1956, 702).
8) Bustehrad, okr. Kladno. Phase Ib. (Quitta, 1960, 163; Stekla, 1956, 702).
9) Chlumin, okr. Melnik. (Stocky, 1926, 63; Stekla, 1956, 702).
10) Chodoun, nr. Zdice. Phase Ia. (Neustupny, E., 1956, 393; Stocky, 1926,
Pl. XVI: 7,9,11).

- 11) Klobuky, nr. Praha. Phase Ib. (Quitta, 1960, 177; Neustupny J., 1936, 86).
- 12) Knezevec, nr. Praha. Phase Ib. Unpublished; material in City Museum, Praha.
- 13) Lazne Msene, nr. Budyne. Phase Ia? and Ib. (Neustupny E., 1956, 394).
- 14) Libkovice, okr. Duchov. Phase Ib. (Stekla, 1956, 704).
- 15) Louny (Brezno). Phase Ia and Ib. Unpublished; Material in National Museum, Praha.
- 16) Peruc, okr. Louny. (Quitta, 1960, 163).
- 17) Praha (Bubenec) Phase Ib. (Soudsky, 1954, 89-90; Stocky, 1926, 63; Neustupny E., 1956, 395; Stekla, 1956, 704).
- 18) Praha (Veleslavin); Phase Ib. (Stocky, 1926, 63; Soudsky, 1954, 90; Neustupny E., 1956, 395).
- 19) Rez, nr. Praha. Phase Ib. (Stocky, 1926, Pl. XIII: 5-6; Neustupny E., 1956, 395).
- 20) Sous, okr. Most. (Stekla, 1956, 704; Quitta, 1960, 163).
- 21) Stahlavice, okr. Plzen (Quitta, 1960, 163).
- 22) Teplice (dul Karolina II), okr. Usti nad Labem. Phase Ib. (Stocky, 1926, Pl. XI; Soudsky, 1954, 94).
- 23) Trebusice, okr. Most. Phase Ib. (Pleinerova, 1956, 325-328; Stekla, 1956, 705).
- 24) Chabarovice, okr. Usti nad Labem. Phase Ib. (Soudsky, 1954, 95; Buttler, 1938, Pl. 3:3; Neustupny E., 1956, 397).

C) East Germany -- south-east (Saxony)

- 25) Altenburg, Kr. Leipzig. Phase Ib. (Hoffmann, 1963, fig. 3:1,2,4; 9:9).
- 26) Casabra, Kr. Oschatz, Bez. Leipzig. Phase Ib (Hoffmann, 1963, fig. 13:5; 14:6,9).

- 27) Draschwitz, Kr. Grimma, Bez. Leipzig. Phase Ia and Ib (Hoffmann, 1963, fig. 1: 1,2; 7:8; 8:4; 9:5; 14:7; 36:11, 13).
- 28) Dresden (Cotta). Phase Ia and Ib. (Hoffmann, 1963, Fig. 7:3, 5; 36:8).
- 29) Dresden (Nickern) Phase Ia and Ib. (Baumann, 1960, 95-138).
- 30) Eythra, Kr. Leipzig. Phase Ib. (Hoffmann, 1963, fig. 13:8).
- 31) Fichtenhainichen, kr. Altenburg, bez. Leipzig. Phase Ib (Hoffmann, 1963, fig. 3:6).
- 32) Hanichen, kr. Leipzig. Phase Ia. (Hoffmann, 1963, fig. 2:1; 36:15).
- 33) Kemmlitz, kr. Oschatz, bez. Leipzig. Phase Ia. (Hoffmann, 1963, fig. 2:3).
- 34) Knehlen, kr. Grossenheilm, bez. Leipzig. Phase Ib. (Baumann, 1965, 63-66).
- 35) Leippen, kr. Meissen, bez. Dresden. Phase Ib. (Hoffmann, 1963, fig. 13:4; 14:3).
- 36) Leipzig (Butritzsch). Phase Ib. (Hoffmann, 1963, fig. 7:6; 13:2; 14:10; 36:5).
- 37) Mauna, kr. Meissen, bez. Dresden. Phase Ib. (Hoffmann, 1963, fig. 12:9; 14:1, 4, 8; 16:13; 18:4; 20:3,4; 21:3; 25:11).
- 38) Mockern, kr. Altenburg, bez. Leipzig. Phase Ia. (Hoffmann, 1963, fig. 2:2).
- 39) Poppitz, kr. Riesa, bez. Dresden. Phase Ia? and Ib (Hoffmann, 1963, fig. 2:4).
- 40) Schanitz, kr. Meissen, bez. Leipzig. Phase Ib. (Hoffmann, 1963, fig. 13:3).
- 41) Schkeuditz, kr. Leipzig. Phase Ib. (Hoffmann, 1963, fig. 12:10).
- 42) Sornzig, kr. Oschatz, bez. Leipzig. Phase Ib. (Hoffmann, 1963, fig. 3:5).
- 43) Zauschwitz, kr. Borna, bez. Leipzig. Phase Ib. (Coblentz, 1962, 74-75; Hoffmann, 1963, fig. 3:7; 9:3, 8; 14:5; 36:16).
- 44) Zipsendorf, kr. Altenburg, bez. Leipzig. Phase Ib. (Hoffmann, 1963, fig. 7:4; 8:5).

D) East Germany -- south-west (Thuringia)

- 45) Bad Frankenhausen, kr. Halle. (Muller, 1964, 81).
- 46) Ballenstedt, kr. Quedlinburg, bez. Halle. (Quitta, 1960, 23-25; Muller, 1958, 191).
- 47) Barleben, kr. Wolmirstedt, bez. Magdeburg. (Muller, 1964, 76-77; Lies, 1961, 10-13).
- 48) Braunsbedra, kr. Merseburg, bez. Halle. (Muller, 1964, 108-109).
- 49) Bernburg, s. of Magdeburg. Phase Ia. (Quitta, 1960, 11-12; Butschkow, 1935, 97).
- 50) Bischleben, kr. Erfurt. Phase Ia and Ib. (Kahlke, 1955, 52-62).
- 51) Cositz, kr. Kothen, bez. Halle. Phase Ia? and Ib (Quitta, 1960, 12).
- 52) Eilsleben, k. Wanzleben, bez. Halle. Phase Ia and Ib. (Quitta, 1960, 26).
- 53) Eitzum, kr. Wolfenbittel, bez. Braunschweig. Phase Ia. (Quitta, 1960, 27-29; Niquet, 1963, 44-47; Muller, 1964, 71-72).
- 54) Erfurt (Steiger), Phase Ib. (Quitta, 1960, 19-20; Muller, 1964, 122).
- 55) Esbeck, kr. Helmstedt, bez. Braunschweig. Phase Ib. (Quitta, 1960, 29).
- 56) Gnetsch, kr. Kothen, bez. Halle. Phase Ia and Ib. (Quitta, 1960, 12-15).
- 57) Groben, kr. Hohenmolsen, bez. Halle. Phase Ia. (Quitta, 1960, 15).
- 58) Grossgrabe, kr. Muhlhausen, bez. Erfurt. Phase Ia? and Ib. (Quitta, 1960, 28, Muller, 1964, 127).
- 59) Halberstadt (Goldbach), bez. Halle. Phase Ia. (Quitta, 1960, 26-27; Barthold, 1912, 374).
- 60) Halle (Ammendorf) (Muller, 1964, 92).
- 61) Halle (Trotha). (Muller, 1964, 92-95; Toepfer, 1957, 219-223; Buttler, 1938, fig. 3:13).
- 62) Hohlstedt, kr. Sangerhausen, bez. Halle. (Muller, 1964, 115-117).

- 63) Keutschchen, kr. Hohenmolsen, bez. Halle. (Muller, 1964, 100).
- 64) Konigsau, kr. Aschersleben, bez. Halle. (Toepfer, 1956, 214-217).
- 65) Kothen (Gutersee), bez. Halle. (Muller, 1964, 105).
- 66) Merzien, kr. Kothen, bez. Halle. Phase Ia. (Muller, 1964, 105).
- 67) Mittelhausen, bez. Erfurt. Phase Ib. (Quitta, 1960, 21-23;
Butschkow, 1935, 157).
- 68) Mucheln, kr. Merseburg, bez. Halle. (Muller, 1964, 109).
- 69) Sommerda, bez. Erfurt. (Muller, 1964, 130).
- 70) Sonderhausen, bez. Erfurt. (Muller, 1964, 130-131; Kahlke, 1956,
266-269)
- 71) Teuchern, kr. Hohenmolsen, bez. Halle. Phase Ib. (Quitta, 1960, 15-16).
- 72) Trebsdorf, kr. Nebra, bez. Halle. Phase Ib. (Quitta, 1960, 16-19;
Grossler, 1904, 118).
- 73) Wefensleben (Gang), kr. Wanzleben, bez. Halle. (Quitta, 1960, 27).
- 74) Weimar (Ehringsdorf), bez. Erfurt. (Muller, 1964, 131-132).
- 75) Zeundorf, kr. Kothen, bez. Halle. (Muller, 1964, 108).

E) West Germany -- south-east (Bavaria).

- 76) Burgweinting, kr. Regensburg. Phase Ib. (Quitta, 1960, 36).
- 77) Irlbach, kr. Straubing. Phase Ib. (Quitta, 1960, 36-37).
- 78) Kosching (Gradhof), kr. Ingolstadt. Phase Ib. (Quitta, 1960, 37-38).

5) The Western Province Ia? and Ib

A) West Germany -- south-west (Baden-Wurtemberg).

- 1) Flornborn, bez. Worms. (Buttler, 1938, fig. 3:14; 24-25; Soudsky, 1954,
95).
- 2) Heutingsheim, kr. Ludwigsburg, bez. Stuttgart (Buttler, 1938, 24-25;

- 3) Muhlhausen am Neckar, kr. Stuttgart. Phase Ia? and Ib (Quitta, 1960,33).
- 4) Munchingen, kr. Leonberg. (Quitta, 1960, 34).
- 5) Murr (Kiesacker), kr. Ludwigsburg. (Quitta, 1960, 34).
- 6) Stuttgart (Cannstatt). (Quitta, 1960, 173; Kimmig and Hell, 1958, fig. 24).
- 7) Weil im Dorf, kr. Stuttgart. (Quitta, 1960, 34-35).

B) West Germany -- north-west (Hessen and Rheinland).

- 8) Assenheim, kr. Friedburg. (Meier-Arendt, 1963, 25-26; fig. 2:2).
- 9) Bad Nauheim, kr. Friedburg. Surface find. (Meier-Arendt, 1963, 25).
- 10) Bruchenbrucken, kr. Friedburg. Phase Ia? and Ib. (Meier-Arendt, 1963, 22; fig. 3,4,5).
- 11) Butzbach (Griedel), kr. Friedburg. (Sangmeister, 1950, 5-20; Quitta, 1960, 172).
- 12) Duderstadt, bez. Hannover. (Stieren, 1951, 73-74; Ankel and Tackenburg, 1961).
- 13) Friedburg (Kaiserstrasse etc.) Phase Ia? and Ib. (Quitta, 1960, 30-32; Meier-Arendt, 1963, 22-23; figs. 2:1; 6:7-15; 7; 12; 13).
- 14) Gambach, kr. Friedburg. Phase Ia? and Ib. (Meier-Arendt, 1963, 24-25; figs. 8; 9; 10; 11:4).
- 15) Goddelau, kr. Gross-Gerau. Phase Ia and Ib. (Meier-Arendt, 1963, 20; fig. 14:1; 1:8-16).
- 16) Kirchheim, kr. Heidelberg. (Quitta, 1960, 33).
- 17) Nieder-Wiesel, kr. Friedburg. (Ankel and Meier, 1965, 1-8).
- 18) Obertaunus mts. Surface finds. (Meier-Arendt, 1963, 21; figs. 11:1-7).
- 19) Okarben, kr. Friedburg. (Meier-Arendt, 1963, 21; figs. 6:1-6).

- 20) Schwalheim, kr. Friedburg. Phase Ia and Ib. (Meier-Arendt, 1963, 23-24; fig. 1:1-6; Quitta, 1960, 31).
- 21) Steinfurth, kr. Friedburg. (Meier-Arendt, 1963, 26; fig. 12:1-7).
- 22) Villingen, kr. Giessen. Phase Ia and Ib. (Meier-Arendt, 1963, 25; fig. 1:7-8).
- 23) Weilbach, kr. Main-Taunus. (Meier-Arendt, 1963, 20-21; fig. 2; 14:2).
- 24) Wiesbaden (Biebrich) (Buttler, 1938, 24-25; Pl. 3:6; Mandera, 1963, 32-46).
- 25) Wolfersheim, kr. Friedburg. (Meier-Arendt, 1963, 26; fig. 13:6,9).

C) S. Holland (Limburg)

- 26) Geleen. (Bursch, 1937, 5-6; Waterbolk, 1959, 121-163).

EVIDENCE FROM THE SITES OF THE EARLY PHASE OF THE LINEAR POTTERY CULTURES

I - THE NUCLEAR REGION

Site	Settl- ement	Surface find	Grave	Flint Obsidian etc.	Starc.- Koros painted ware	Esztar painted ware	Combined incised and painted	Phase
<u>A) Middle Tisza valley</u>								
Abadszalok	x							II
Berekhat		x						II
Bogarzo	x			x				II
Erpart	x(9)	(x)						II
Jamborhalom		x						II
Jaszdozsa	x							Ib
Karcag	x							II
Kensavgyar	x							Ib
Kokenyzug		x						II
Szandasszollos	x							II
Szaszberek	x			x				II
Tiszafoldvar	x							Ib, II
Tiszaigar	x		x					II
Tizsakanyar	x							II
Tiszavarkony	x							II
Toszeg	x(2)	(x)						II
Turkeve		x						II
<u>B) East Hungary (Alfoldi)</u>								
Berettyoujfoldvar		x					x	II
Debrecen (Szabolcs ut.)	x					x		Ib, II
Egyek	x		x					II
Esztar		x				x		Ib, II
Hortobagy (Csécsi)		x						I, II
" (Faluveg)	x			x				I, II
" (Pipás)	x							I, II
" (puszta)		x						II
Konyar		x	x					Ib
Korostarca	x					(x)		II
Nadudvar	x							Ib/II
Nagykallo			x			x		Ib
Papegyhaz	x							Ib

Site	Sett- ement	Surface find	Grave	Flint Obsidian etc.	Starc.- Koros painted	Esztar painted ware	Combined incised and painted	Phase
Retkozberencs	x							I
Szarvas(Szappan.)	x							Ib
Tarnabod	x						<u>C 14</u>	Ib, II
Tiszacsege	x							II
Tiszalok					x			Ia
Tiszavasvari(Ker.)	x			x		x	x	Ib, II
" (Paptel.)	x		x		x	x	x	Ia, b, II
Tocopart	x					x		Ib, II
Tocovolgy(Laglo)	x					x		Ib, II
" (Szantai)	x					x		Ib, II
Ujtikos	x							I, II
Zsaka(Vizesi)	x					x		Ib, II

C) North-west Rumania

Blaja		x				x		Ib, II
Ciumesti	x			x	x	x		Ia, b, II
Oradea		x				x		Ib, II
Sintandrei		x				x		Ib, II
Vadul Crisului	x					x		Ib, II

D) Transitional Zone(North-east Alföldi)

Buj		x						II
Gava	x							Ib
Kenezlo	x							Ib
Oros II	x							II
Rakamaz	x						x	Ib, II
Satoraljaujhely	x						x	II
Tallya	x							Ib, II
Tiszadada	x		x					Ib
Tiszadob	x					x		Ib, II
Vadna	x		x					I, II
Bodrogkeresztur	x						x	Ib, II
Lucky	x					(x)		Ib, II
Lastovce	x							II
Michalovce	x							Ib

II THE EASTERN PROVINCE

Site	Settl- ement Cave	Surface Find	Grave	Flint Obsidian etc.	Starc.- Koros painted ware	Esztar painted ware	Combined painted and incised	Phase
<u>A) North-east Hungary</u>								
Abaujszemere	x(C)							Ib
Aggtelek	x(C)			x	x		x	Ia, b, II
Bogacs		x				x		Ib, II
Budospestér	x(C)						(x)	Ib, II
Göremboly	x(C)							Ib, II
Hajdúret		x						Ib, II
Hermann Otto	x(C)							Ib
Hintóvolgy		x						Ib, II
Istállósko	x(C)			x				Ib, II
Kölyük	x(C)		x	x	x			Ia, b, II
Körlat	x						<u>C 14</u>	Ib, II
Megyaszo	x		x					Ib, II
Mezőkeresztes		x						Ib, II
Miskolc (Fűtőház)	x							Ib, II
Múhi	x		x	x				Ib
Szeleta	x(C)							Ib
<u>B) South-east Slovakia</u>								
Ardovo	x(C)				x			Ia, b, II
Barca III	x							Ib, II
Demica	x(C)				x		x	Ia, b, II
Kopčany	x							Ib, II
Saca	x							Ib, II
Valalíky	x							Ib, II
Certova Diera	x(C)							II

III THE CENTRAL PROVINCE

Site	Sett- ement	Surface find	Grave	Flint, stone etc.	Figurine Houses	Phase
<u>A) South-west Hungary</u>						
Aranyhegy	x					Ib
Becsehely	x					Ib
Bonyhad	x					Ib
Kaposvár	x					Ib
Kiskanya	x					Ib
Magocs		x				Ib
Medina	x				x	Ib
Telna		x				Ib
<u>B) North-west Hungary</u>						
Balatonendret		x				I
Bicske	x		x	x		Ia, Ib
Budapest (Obuda)		x				I
Keszthely	x			x		Ia, Ib
Papkeszi		x				I
Veszprem (Jerusal.)	x					Ib
" (Nandretel.)	x					I
Zalavar	x			x	x	Ia, Ib
<u>C) North-west Yugoslavia (East Croatia)</u>						
Budinscina	x					Ib
Klokocevik	x					Ib
Malo Korenovo	x					Ib
<u>D) North-east Austria</u>						
Eggenburg	x		x			Ib
Kleinhadersdorf			x			Ib
Langenlois	x					Ia
Ravelsbach		x				Ia, Ib
<u>E) South-west Slovakia</u>						
Čáčov	x					Ib
Kunov	x					Ib
Hurbanovo	x					Ib
Milanovce	x					Ia
Velký Grob	x					Ib
Zbrojniky	x					Ib

Site	Settl- ement	Surface find	Grave	Flint Stone etc.	Figurine	Houses	Phase
F)South Moravia							
Beharovice ^d	x		x				I
Blanne	x						I
Bohusice	x						I
Bojanovice	x				x		I
Boskovstejn	x		x		x		Ia, Ib
Bosonohy	x						I
Brno(Komin)	x		x		x		I
Brno(Malomerice)	x						I
Buchlovice	x						I
Bucovice	x						I
Havrice	x						I
Hl. Masuvky	x		x				Ib
Holubice	x						I
Hor, Dunajovice	x						I
Hradcovice	x						I
Hrotovice	x						I
Lesunky	x						I
Marefy	x						I
Masovice	x						Ia
Mistrin	x		x				I
Mor. Krumlov	x		x				Ib
Mor. Kninice	x						I
Nedakonice	x						Ib
Nevějice	x						Ib
Nova Ves	x		(x)	x			Ib
Pavlice	x						I
Polesovice	x						I
Prstice	x		x				Ia
Rousinov	x						I
Skryje	x						I
Stare Mesto	x						I
Telnice	x						I
Troubsko	x						I
Tvarozna	x						I
Uhersk. Hradiste	x						I
Vanovice	x						I

Site	Sett- ement	Surface find	Grave	Flint stone etc.	Figurine	Houses	Phase
Vedrovice	x		x				Ib
Velatice	x			x			Ia, Ib
Veletiny	x						I
Vitovice	x						Ib
Zebetin	x						I
Zelesice	x						I

G) Central Moravia

Cechuvky	x						I
Detkovice	x						I
Koberice	x						I
Kolicin	x						I
Myslechovice	x						I
Naklo	x						I
Nahest na Hane	x						I
Nezamyslice	x						I
Rymice	x						I
Slizany	x						I
Spytihnec	x						I
Tovacov	x						I
Trsice	x						I
Unicov	x					x	Ib
Veselicko	x						Ia
Vicemerice	x						I
Zopy	x			x		<u>C 14</u>	Ia, Ib

H) North Moravia

Mohelnice	x		x	x	x	x <u>C 14</u>	Ia, Ib
Neplachovice	x			x			Ib
Police	x						I
Ujezd	x						(Ia) Ib

IV THE WEST-CENTRAL PROVINCE

Site	Settl- ement	Surface find	Grave	Flint Stone etc.	Figurine	House	Animal bone material	Phase
<u>A) East Bohemia</u>								
Bylany	x			x	x	x	x	I(a)b
Chrast	x							Ib
Chudonice	x							I(a)b
Mocovice	x			x				Ib
Novy Bydzov	x							Ia, Ib
Rathor	x							Ib
<u>B) West Bohemia</u>								
Brodec ^c	x		x					Ib
Bustehrad	x		x					Ib
Chlumin	x		x					I
Chodoun	x							Ia
Klobuky	x							Ib
Knezevec	x							Ib
Lazne Msene	x							I(a)b
Libkovice	x		x					Ib
Louny(Brezno)	x							Ia, Ib
Peruc	x							I
Praha(Bubenec)	x		x					Ib
" (Veleslav.)	x		x					Ib
Rez	x							Ib
Sous	x		(x)					I
Stahlavice	x							I
Teplice	x							Ib
Trebusice	x		x					Ib
Chabarovice	x							Ib
<u>C) East Germany -- south-east(Saxony)</u>								
Altenburg	x							Ib
Casabra	x							Ib
Draschwitz	x							Ia, Ib
Dresden(Cotta)	x							Ia, Ib
" (Nickern)	x					x		Ib
Eythra	(x)	x						Ib
Fichtenhainich,	(x)	x						Ib
Hanichen	(x)	x						Ia

Site	Sett- ement	Surface find	Grave	Flint Obsidian etc.	Figurine House	Animal bone material	Phase
Kemmlitz	(x)	x					Ia
Knehlen	x						Ib
Leippen	x						Ib
Leipzig(Butritzsch)		x					Ib
Mauna	x				x		Ib
Mockern	(x)	x					Ia
Poppitz	(x)	x					Ib
Schanitz	(x)	x					Ib
Schkeuditz	(x)	x					Ib
Sornzig	(x)						Ib
Zauschwitz	x						Ib
Zipsendorf	(x)	x					Ib

D)East Germany -- south-west(Thuringia)

Bad Frankenhausen	x			x		x	I
Ballenstedt	(x)	x				x	I
Barleben	x					x	I
Braunsbedra		x				x	I
Bernburg		x					Ia
Bischleben	x			x	x		Ia, Ib
Cositz	x						I(a)b
Eilsleben		x					Ia, Ib
Eitzum	x					<u>x C 14</u>	Ia
Erfurt(Steiger)	x					x	Ib
Esbeck	(x)	x					Ib
Gnatsch	x						Ia, Ib
Groben	x						Ia
Grosgrabe	x					x	I(a)b
Halberstedt		x					Ia
Halle(Ammendorf)	x					x	I
Halle(Trotha)	x					x	Ib
Hohlstedt	x					x	I
Keutschen	x					x	I
Konigsau	(x)					x	I
Kothen(Gutersee)	x					x	
Merzien		x				x	Ia

Site	Sett- ement	Surface find	Grave	Flint Stone etc.	Figurine	House	Animal Bone material	Phase
Mittelhausen		x						Ib
Mucheln	x						x	I
Sommerda	x						x	I
Sonderhausen	x		x	x			x	I
Teuchera	x							Ib
Trobsdorf	x						x	Ib
Wefensleben		x						I
Weimar(Ehring.)	x						x	I
Zeundorf	x						x	I

B) West Germany -- south-west(Bavaria)

Burgweinting	x							Ib
Irlbach	x							Ib
Kosching	x							Ib

V THE WESTERN PROVINCE

Site	Sett- ement	Surface find	Grave	Flint, stone etc.	Houses	Phase
<u>A) West-Germany -- south-west</u>						
Flomborn	(x)	x				Ib
Heutingsheim	(x)	x				Ib
Muhlhausen	x					Ib
Munchingen	x					Ib
Murr	(x)	x				Ib
Stuttgart	(x)	x				Ib
Weil im Dorf		x				Ib
<u>B) West Germany -- north-west (Rheinland and Hessen)</u>						
Assenheim		x				I
Bad Nauheim		x				I
Bruchenbrucken		x				I(a)b
Butzbach (Griedel)	x		x		x	Ib
Duderstadt	x				x	Ib
Friedburg	x					I(a)b
Gambach	x					I(a)b
Goddelau	x					Ia, Ib
Kirchenhain	(x)	x				Ib
Nieder-Wiesel	x					Ib
Obertaunus	(x)	x				Ib
Okarben		x				Ib
Schwalheim	(x)	x				Ia, Ib
Steinfurth	x					Ib
Villingen	(x)	x				Ia, Ib
Weilbach	x					Ib
Wiesbaden			x	x		Ib
Wolfersheim	(x)	x	x			I
<u>C) South Holland</u>						
Geleen	x			x	x	Ib

II The Middle Phase of the Linear Pottery Culture

1) The Alföldi (Great Hungarian Plain) Nuclear Region III

A1) South-east Hungary

- 1) Devavanya, nr. Gyoma, co. Bekes. (Korek, 1961, 9-24; 1960, 43).
- 2) Endrod, nr. Szeged. (Banner, 1942, 28).
- 3) Gorzsa (Cukor tanya), nr. Hodmezovasarhely. (Gazdapusztai, 1957, 3-12; 1962, 3-15; 1963, 21-46; Trogmayer, 1957, 56-57; Korek, 1961, 23-24).
- 4) Kopancs (Kiss tanya), nr. Hodmezovasarhely. (Banner, 1934, 30-43).
- 5) Kokenydomb, nr. Hodmezovasarhely. (Banner 1931a; 1932, 32-48; 1945, 8-34; 1946; 1951, 27-36; Banner and Korek, 1949, 7-25).
- 6) Korosladany, nr. Szeghalom, co. Bekes. (Korek, 1960, 43).
- 7) Lebohalom, nr. Szeged. (Mora, 1930, 159-160; Korek, 1960, 44; Trogmayer, 1957, 19-57).
- 8) Oszentivan VIII, nr. Szeged. (Banner, 1928, 26, 47; Banner and Parducz, 1948, 19-41).
- 9) Povad, co. Bekes. (Korek, 1961, 23-24; Trogmayer, 1959, 213).
- 10) Szakaihat, nr. Hodmezovasarhely. (Banner and Balint, 1935, 76-96).

- 11) Szarvas (Otemeto and Erpart), co. Bekes. (Banner, 1931b, 65; Krecsmarik, 1915, 11-43; Tompa, 1937; Korek, 1960, 43).
- 12) Szekkutas, nr. Hodmezovasarhely. (Gazdapusztai, 1958, 202; Korek, 1961, 24).

A2) South-west Rumania (Banat and South Crisana)

- 13) Curtici, reg. Arad. Unpublished. Material in Arad Museum.
- 14) Hodoni (Pociorane), nr. Arad. Unpublished. Material in Timisoara Museum.
- 15) Besenova Veche (Hung. Obessenyo), nr. Arad. (Nagy, 1911, 147-164).
- 16) Socodor, nr. Arad. (Roska, 1942, 271),
- 17) Topila, nr. Arad. Unpublished. Material in Arad Museum.

A3) North Yugoslavia

- 18) Csoka (Kremenjak), nr. Senta. (Banner, 1960a, 1-57).

B) Middle Tisza valley and lower Koros valley

- 19) Alpar, co. Szolnok. (Tompa, 1929, fig. 6).
- 20) Kunszentmarton (Erpart), co. Szolnok. (Korek, 1960, 26-27).
- 21) Csepa (Ludasdulo etc.) nr. Csongrad. 7 sites. (Kalicz, 1957, 27-29).
- 22) Jamborhalom, nr. Szentcsanak. (Korek, 1960, 43).
- 23) Kettoshalom, nr. Kunszentmarton. (Korek, 1960, 24; Csallany, 1939, 145).

- 24) Kistoke, nr. Szentés. (Korek, 1960, 44).
- 25) Kungyalu (Kortvelyes), nr. Kunszentmarton. (Kalicz, 1957, 29-30).
- 26) Kunszentmarton (Kekes and Bohonyapart), co. Szolnok. (Kalicz, 1957, 30-31).
- 27) Nagyrev, nr. Tiszafoldvár. 4 sites. (Kalicz, 1957, 32).
- 28) Ocsod, nr. Szarvas. (Kalicz, 1957, 32).
- 29) Szandaszollos (Pusztkegyel), co. Szolnok. (Korek, 1960, 20).
- 30) Szegvár (Tuzkoves), nr. Csongrad. (Csalog, 1958, 83); Trogmayer, 1957, 56-57).
- 31) Szentés (Nagyhegy). (Csallany, 1939, 145-146),
- 32) Szelevény (Bivalyos etc.), nr. Kunszentmarton. 9 sites. (Kalicz, 1957, 33-35).
- 33) Szentilona, nr. Szentés. (Korek, 1960, 44).
- 34) Szolnok (Villanytelep). (Korek, 1960, 20).
- 35) Tiszafoldvár (Közsegi Legelő etc.), co. Szolnok. 3 sites. (Kalicz, 1957, 35; Korek, 1960, 22).
- 36) Tiszainoka (Szigetpart), nr. Csongrad. 2 sites. (Kalicz, 1957, 36).
- 37) Tizsakurt (Topart), nr. Csongrad (Kalicz, 1957, 36).
- 38) Tiszaorvény, nr. Tiszafüred. (Korek, 1960, 23).
- 39) Tiszaroff, nr. Kunhegy, co. Szolnok. (Korek, 1960, 23).
- 40) Tiszasas (Rev), nr. Csongrad. (Kalicz, 1957, 36).
- 41) Tiszaug (Kisretpart and Topart). (Kalicz, 1957, 37; Szabo, 1934, 9-35).

42) Torokszentmiklos (Tenyosziget), co. Szolnok. (Korek, 1960, 23).

43) Toszeg (Kucorgo), co. Szolnok. (Korek, 1959, 13).

C1) East Hungary

44) Basatanya, nr. Polgar, co. Hajdu-Bihar. (Korek, 1960, 28; Kutzian, 1963).

45) Csoszomb, nr. Polgar, co. Hajdu-Bihar. (Korek, 1960, 28).

46) Darusziget, nr. Kisvarda, co. Szabolcs. (Korek, 1960, 38).

47) Hajduszoboszlo (Teglagyar), co. Hajdu-Bihar. (Korek, 1960, 36).

48) Hortobagy (Kandrahalom), co. Hajdu-Bihar. (Korek, 1960, 30).

49) Nadudvar (Csukaskert), co. Hajdu-Bihar. (Korek, 1960, 35).

50) Nagykallo, nr. Nyiregyhaza, co. Szabolcs. (Lichardus, 1964, 862; Korek, 1957, 14-24).

51) Szamosaly, co. Szabolcs. (Korek, 1960, 38).

52) Folvas (Szilmeg), nr. Polgar, co. Hajdu-Bihar. (Kutzian, 1963, 410; Korek, 1960, 28).

53) Tiszavasvari (Bereczki halom), co. Szabolcs, (Csalog, 1955, 42-43).

54) Tiszavasvari (Keresztfal), co. Szabolcs. Unpublished.
Excavated by Kalicz; Material in the Institute of
Archaeology, Budapest, and Nyiregyhaza Museum.

- 55) Tiszavasvari (Paptelekhat), co. Szabolcs. Material in Nyiregyhaza Museum. (Kutzian, 1963, 410; Kalicz, 1958, 83; Korek, 1957, 14-24).
- 56) Tocovolgy (Laszlo halom), nr. Debrecen, co. Hajdu-Bihar. (Korek, 1960, 34; Tompa, 1937, 43).
- 57) Tocovolgy (Szantai halom), nr. Debrecen, co. Hajdu-Bihar. (Korek, 1960, 34).
- 58) Tocopart (Bleuerfold), nr. Debrecen, co. Hajdu-Bihar. (Korek, 1960, 35; Soregi, 1933, 32-33, fig. 7).
- 59) Ujtikos (Demeterkut), nr. Debrecen, co. Hajdu-Bihar. (Korek, 1960, 28).
- 60) Viztarolo, reg. Hortobagy, co. Hajdu-Bihar. (Korek, 1960, 32).
- 61) Zampuszta, reg. Hortobagy, co. Hajdu-Bihar. (Korek, 1960, 32; 1959, 13).
- 62) Zsaka (Vizesi tanya), nr. Debrecen, co. Hajdu-Bihar. (Kutzian, 1963, 410; Soregi, 1935, 67-72).
- C2) North-west Rumania (N.W. Transilvania and N.W. Crisana)
- 63) Ciumesti (Beria), reg. Baia Mare. (Comsa, 1963, 477-483; Paunescu, 1963, 467-475).
- 64) Oradea (Ghetarie and Salcea), reg. Crisana. (Vlassa, 1961, 21; Roska, 1942, 198; 1943, 71; Nestor, 1933, 43.)
- 65) Porolissum (Magura), nr. Alesd, reg. Crisana. (Vlassa, 1961, 21).
- 66) Sintandrei, nr. Oradea, reg. Crisana. (Roska, 1942, 263; 1943, 75).

- 67) Vadul Crisului (Deventului cave), r. Alesd, reg. Crisana.
(Vlassa, 1961, 17-24; Kormos, 1915, 153).
- 68) Vultureni, north-west of Cluj. (Vlassa, 1961, 23).

D1) Transitional region -- N.E. Alföld (North-East Hungary)

- 69) Bodrogkeresztur (Kutyasor), co. Borsod. (Tompa, 1929, 15; 1927, 31-49; 1937, 37; Patay, 1957, 25-37).
- 70) Buj, nr. Tokaj, co. Szabolcs. (Tompa, 1929, no. 21, Pl. XXXVII:9).
- 71) Gava, co. Borsod. (Tompa, 1929, Pl.LII).
- 72) Kenezlo (Fazekas zug and Szeruskkert), co. Szabolcs.
(Tompa, 1929, 41; 1937, 34-36; Kutzian, 1963, 411, 506).
- 73) Oros I, co. Szabolcs. (Korek, 1951, 68-72).
- 74) Oros II, co. Szabolcs. Unpublished. Material in Nyiregyhaza Museum.
- 75) Paszab (Hordozo dulo and Oved), nr. Nyiregyhaza, co. Szabolcs. (Korek, 1960, 38; Tompa, 1929, Pl. XLII, XLIII:2-6, LVIII:3-4, 1937, 43).
- 76) Rakamaz, co. Szabolcs. (Tompa, 1929, 24, 27; Childe, 1929, 60).
- 77) Retkozberencs (Paromdomb), co. Szabolcs. Unpublished. Material in Nyiregyhaza Museum.
- 78) Satoraljaiuhely, co. Zemplen. (Tompa, 1929, 53; 1937, 34; Childe, 1929, 60).
- 79) Szodadomb, co. Borsod. (Tompa, 1937, 44).
- 80) Tallya, co. Zemplen. (Gallus, 1936, 70-72; Tompa, 1937, 35).

- 81) Tiszadada, nr. Tiszalok, co. Szabolcs. (Korek, 1960, 36; Tompa, 1929).
- 82) Tiszadob (Okenez), co. Szabolcs. Unpublished. Material in Nyiregyhaza Museum.
- 82a) Tiszabercel, co. Szabolcs. (Korek, 1957, 14-24).

D2) Transitional region -- North-east Alföld (East Slovakia)

- 83) Lastovce, okr. Trebisov, nr. Zemplin. (Budinsky-Kricka, 1962, 291; Vizdal, 1964, 427-432; Lichardus, 1964, 850-855).
- 84) Lucky, okr. Michalovce. (Lichardus, 1962, 50; 1964, 863, Sztaray, 1881, 272; Eisner, 1933, 41).
- 85) Michalovce (Hradok), east of Kosice. (Andel, 1957, 49; Siska, 1962, 765-767; Vizdal, 1962, 761-765; Siska and Vizdal, 1961, 871-875; Lichardus, 1964, 848-856).

2) The Eastern Province (including Pre-Classical Bukk I) III

A) North-east Hungary

- 1) Aggtelek, co. Borsod. (Nyary, 1881; Tompa, 1929, 12-13).
- 2) Alsohamori, co. Borsod. Unpublished. Material in Miskolc museum.
- 3) Budospester, nr. Miskolc, co. Borsod. (Tompa, 1929, 20; Kadic, 1916, 185).
- 4) Gorombolytapolca, nr. Miskolc, co. Borsod. (Korek, 1960, 41).

- 5) Haramhuti, nr. Miskolc, co. Borsod. Unpublished.
Material in Miskolc Museum.
- 6) Hermann-Otto cave, nr. Miskolc, co. Borsod. (Tompa, 1929, 14; Kadic, 1916, 185).
- 7) Istallosko, co. Borsod. (Tompa, 1929, 20).
- 8) Kolyuk, nr. Miskolc, co. Borsod. (Korek, 1957, 14-24; Parducz, 1949, 111-112).
- 9) Miskolc (Futohaz), co. Borsod. (Korek, 1959, 13; 1960, 41).
- 10) Ordogati, nr. Szendro, co. Borsod. Unpublished.
Material in Miskolc Museum.
- 11) Pazsagpuszta, nr. Mezokovesd, co. Borsod. (Korek, 1960, 41).
- 12) Puskaporosi, nr. Miskolc, co. Borsod. Unpublished.
Material in Miskolc Museum.
- 13) Szeleta, nr. Miskolc, co. Borsod. (Tompa, 1929, 14, 20).

B) South-east Slovakia

- 14) Ardo, nr. Plesivec. (Lichardus, 1964, 846, 862).
- 15) Barca I, okr. Kosice. (Hajek, 1957, 3-8, 33-36; Lichardus, 1964, 852, 858).
- 16) Certova Diera, nr. Kecovo. (Barta, 1960, 15; Lichardus, 1964, 852-857).
- 17) Domica, okr. Safarikova (Bohm, 1933; Novotny, 1958, 18-19; Lichardus, 1964, 862; Barta, 1960, 15).
- 18) Kosice (Myslavsky Potok). (Lichardus, 1964, 854-855).

C) North-east Slovakia

- 19) Chaminany, okr. Presov. (Lichardus, 1964, 858; Kulczycka and Kozlowski, 1960, 43).
- 20) Fintice, okr. Presov. (Blahuta, 1959, 11).
- 21) Fulianka, okr. Presov. (Blahuta, 1959, 5).
- 22) Jasov, south of Presov. (Barta, 1960, 14-15; Lichardus, 1964, 858).
- 23) Kapusany, okr. Presov. (Blahuta, 1959, 5-32; Kulczycka and Kozlowski, 1960, 42; Lichardus, 1964, 857-858).
- 24) Mocidlany, okr. Sabinov. (Kulczycka and Kozlowski, 1960, 43; Lichardus, 1964, 858).
- 25) Sengetov, okr. Presov. (Blahuta, 1959, 5).
- 26) Svaby, okr. Presov. (Kulczycka and Kozlowski, 1960, 43; Budinsky-Kricka, 1957, 465-470; Lichardus, 1964, 858).
- 27) Trstene, okr. Presov. (Budinsky-Kricka, 1957, 465-470; Lichardus, 1964, 854).
- 28) Tulcik, okr. Presov. (Blahuta, 1959, 11).
- 29) Velky Saris, okr. Presov. (Kulczycka and Kozlowski, 1960, 43; Lichardus, 1964, 858).

The Eastern Province (including Pre-Classical Bukk II and Classical Bukk I) IV

A) North-east Hungary

- 1) Aggtelek, co. Borsod. (Nyary, 1881; Tompa, 1929, 12-13).
- 2) Alsohamori, co. Borsod. Unpublished. Material in Miskolc Museum.

- 3) Boldogkovaralja, nr. Miskolc, co. Borsod. (Tompa, 1929, no. 14; 1937, 34).
- 4) Borsod (Derekegyháza), nr. Miskolc. (Tompa, 1937, 33; 1929, 15; Csalog, 1955, 229).
- 5) Budospester, nr. Miskolc, co. Borsod. (Tompa, 1929, 20; Kadic, 1916, 185).
- 6) Haramhuti, nr. Miskolc, co. Borsod. Unpublished. Material in Miskolc Museum.
- 7) Hermann-Otto cave, nr. Miskolc, co. Borsod. (Tompa, 1929, 14; Kadic, 1916, 185).
- 8) Hillebrand cave, nr. Miskolc. co. Borsod. (Korek, 1958b, 17-26).
- 9) Istallosko, co. Borsod. (Tompa, 1929, 20).
- 10) Kolyuk, nr. Miskolc, co. Borsod. (Korek, 1957, 14-24; Parducz, 1949, 111-112).
- 11) Korlat, co. Borsod. (Patay, 1941, 1-4).
- 12) Miskolc (Futóház), co. Borsod. (Korek, 1959, 13; 1960, 41).
- 13) Onga, nr. Miskolc, co. Borsod. Unpublished. Material in Miskolc Museum.
- 14) Ordogati, nr. Szendro, co. Borsod. Unpublished. Material in Miskolc Museum.
- 15) Petenyi, co. Borsod. (Herrmann et al., 1956, 3-22).
- 16) Puskaporosi, nr. Miskolc, co. Borsod. Unpublished. Material in Miskolc Museum.
- 17) Szeleta, nr. Miskolc, co. Borsod. (Tompa, 1929, 14, 20).
- 18) Hajduret, co. Szerencs. (Korek, 1960, 40).

- 19) Szemere, nr. Kassa, co. Szemere. (Kutzian, 1947, 33).
20) Vidroczi, nr. Miskolc, co. Borsod. Unpublished.

Material in Miskolc Museum.

- 20a) Malyinka, nr. Encs. co. Borsod. (Korek, 1957, 14-24).
20b) Abaujvecser, co. Borsod. (Korek, 1957, 14-24).

B) South-east Slovakia

- 21) Ardovo, nr. Plesivec. (Lichardus, 1964, 846, 862).
22) Barca I, okr. Kosice, (Hajek, 1957, 3-8, 33-36).
23) Certova Diera, nr. Kecovo. (Barta, 1960, 15;
Lichardus, 1964, 846).
24) Domica, okr. Safarikovo. (Bohm, 1933; Novotny, 1958,
17-20; Lichardus, 1964, 862; Barta, 1960, 15).
25) Driencany, south-west of Kosice. (Barta, 1960, 15).
26) Drienovce, okr. Kosice. (Barta, 1960, 15).
27) Jelsavska Teplica, south-west of Kosice. (Barta, 1960,
15).
28) Kosice (Myslavsky Potok). (Kulczycka and Kozlowski
1960, 42).
29) Silica (Silicka Ladnica and Mala Ladnica), south-west
of Kosice. (Barta, 1960, 15).
30) Silicka Jablonica, south-west of Kosice. (Barta, 1960,
15).
31) Slavec, south-west of Kosice, 2 caves. (Barta, 1960, 15).
32) Turna nad Bodvou, okr. Kosice. (Barta, 1960, 15).
33) Zadiel (Kostrova and Kralovska jaskyna), okr. Kosice.
(Barta, 1960, 15).

C) North-east Slovakia

- 34) Chaminany, okr. Presov. (Kulczycka and Kozlowski, 1960, 43).
- 35) Fintice, okr. Presov. (Kulczycka and Kozlowski, 1960, 43; Blahuta, 1959, 11).
- 36) Fulianka, okr. Presov. (Kulczycka and Kozlowski, 1960, 42; Blahuta, 1959, 5).
- 37) Ganovce, okr. Poprad. (Kulczycka and Kozlowski, 1960, 42; Novotny, 1958, 18).
- 38) Gregorovce, okr. Sabinov. (Kulczycka and Kozlowski, 1960, 43).
- 39) Haligovce (Aksamit), okr. Spisska Stara Ves. (Barta, 1960, 14; Novotny, 1958, 18; Kulczycka and Kozlowski, 1960, 42).
- 40) Jarovnice, okr. Presov. (Kulczycka and Kozlowski, 1960, 43).
- 41) Jasov, s. of Presov. (Barta, 1960, 15).
- 42) Kapusany, okr. Presov. (Kulczycka and Kozlowski, 1960, 42; Blahuta, 1959, 5-32).
- 43) Kendice, okr. Presov. (Kulczycka and Kozlowski, 1960, 42).
- 44) Kezmarok, west of Presov. (Kulczycka and Kozlowski, 1960, 42; Novotny, 1958, 18).
- 45) Levoča, west of Presov. (Kulczycka and Kozlowski, 1960, 42; Novotny, 1958, 18).
- 46) Michalany, okr. Sabinov. (Kulczycka and Kozlowski, 1960, 43).

- 47) Mocidlany, okr. Sabinov. (Kulczycka and Kozlowski, 1960, 43).
- 48) Porac, okr. Spisska Nova Ves. (Novotny, 1958, 18; Barta, 1960, 14; 1956, 633-639).
- 49) Presov. (Kulczycka and Kozlowski, 1960, 43).
- 50) Reznany, okr. Sabinov. (Kulczycka and Kozlowski, 1960, 43).
- 51) Ruzin (Mala Ruzinska and Rothova Velka), okr. Presov. (Barta, 1960, 15; Kulczycka and Kozlowski, 1960, 42).
- 52) Spisska Stara Ves. (Kulczycka and Kozlowski, 1960, 43).
- 53) Spisske Podhrade, okr. Levoca. (Kulczycka and Kozlowski, 1960, 42).
- 54) Svaby, okr. Presov. (Kulczycka and Kozlowski, 1960, 43; Budinsky-Kricka, 1957, 465-470).
- 55) Tibava, okr. Sobrance. (Kulczycka and Kozlowski, 1960, 43).
- 56) Velky Saris, okr. Presov. (Kulczycka and Kozlowski, 1960, 43).
- 57) Vysna Sebastova, okr. Poprad. (Kulczycka and Kozlowski, 1960, 43).
- 58) Zaborske, okr. Presov. (Kulczycka and Kozlowski, 1960, 43).
- 59) Zehra (Puklinova jaskyne), okr. Spisska Nova Ves. (Barta, 1958, 465-475).

3) The Central Province II/III

A) North-west Hungary

- 1) Bekasmegyer (Voroshadsereg), nr. Budapest. (Tompa, 1937, 30; Quitta, 1960, 158). Also unpublished excavations; material in the City Museum, Budapest.
- 2) Budapest (Taban), co. Pest. (Tompa, 1937, 32; Quitta, 1960, 156).
- 3) Gyor (Papai vam); Unpublished. Material in Gyro Museum.
- 4) Nagyteteny, co. Pest. (Tompa, 1937, 32; Gallus, 1936b, 85-121; Kutzian, 1963, 410).
- 5) Neszmely, co. Pest. (Kutzian, 1963, 333 n.661).
- 6) Ogyalla (Abadomb), co. Komarom. (Kutzian, 1947, 33).
- 7) Pecel, co. Pest. (Korek, 1960, 20; Reinecke, 1896, 289-294).
- 8) Pomaz (Zdravlyak), co. Pest. (Kutzian, 1958, 81; Bokonyi, 1959, 52).
- 9) Remete, co. Pest. (Gabori, 1958, 9-41).
- 10) Simontornya, west of Budapest. (Pavuk, 1962, 8; Csalogovits, 1930, 31-32).
- 11) Zalavar, north-west of L. Balaton. Unpublished. Material in the National Museum, Budapest. (Quitta, 1960, 156-157).
- 12) Zsiger, nr. Eger, co. Pest. (Tompa, 1937, 32; Korek, 1960, 20).

B) North-east Austria

- 13) Antau, Burgenland. (Pittioni, 1954, 133).

- 14) Drassburg (Taborac), Nieder-O. (Pittioni, 1954, 132; Stekla, 1956, 708; Pavuk, 1962, 8).
- 15) Durrnburg, Burgenland. (Pittioni, 1954, 133).
- 16) Eggenburg, co. Horn, N-O. (Stifft-Gottlieb, 1939, 149-165),
- 17) Eisenstadt, Burgenland. (Pittioni, 1954, 132).
- 18) Etzmannsdorf, nr. Straning, N-O. (Gulder, 1953, 29-30).
- 19) Grosshoflein (Follik), Burgenland. (Pittioni, 1954, 133).
- 20) Guntramsdorf, Wien. (Pavuk, 1962, 8; Pittioni, 1954, 130, fig. 77, 78.)
- 21) Herrnbaumgarten, nr. Mistelback. (Felgenhauer, 1965, 1-21).
- 22) Hollabrunn, N-O. (Pittioni, 1954, 130).
- 23) Horn, N-O. (Pittioni, 1954, 131).
- 24) Klein-Hadersdorf, nr. Poysdorf, N-O, (Lebzelter, 1936, 1-16).
- 25) Laa an der Thaya, N-O. (Pittioni, 1954, 131).
- 26) Mannsworth, nr. Wien. (Felgenhauer, 1960, 1-10).
- 27) Marchegg, N-O. (Pittioni, 1954, 133).
- 28) Mattersburg, Burgenland. (Pittioni, 1954, 133).
- 29) Mistelbach, N-O. (Pittioni, 1954, 130).
- 30) Modling, N-O. (Pittioni, 1954, 133).
- 31) Mold, nr. Horn, N-O. (Berg, 1948; Pittioni, 1954, 130, fig. 128).
- 32) Neusiedl an See, Burgenland. (Pittioni, 1954, 132).
- 33) Oberpullendorf, Burgenland. (Pittioni, 1954, 133).
- 34) Oberwart, Burgenland. (Pittioni, 1954, 133).

- 35) Poysdorf, N-O. (Pittioni, 1954, 132).
- 36) Pulkau, nr. Hollabrunn, N-O. (Stifft-Gottlieb, 1939, 149-165).
- 37) Reikersdorf, nr. Eggenburg, N-O. (Hrodegh, 1923, 191; Quitta, 1960, 171).
- 38) Retz, N-O. (Pittioni, 1954, 132).
- 39) Schwechat, N-O. (Pittioni, 1954, 133).

C) South-west Slovakia

- 40) Bajc, okr. Nove Zamky. (Pavuk, 1962, 8; fig. 2:1-5, 3:1-8).
- 41) Besenov, okr. Surany. (Stekla, 1956, 708; Novotny, 1958, Pl.I:1, 6).
- 42) Biely Kostol, okr. Trnava. (Stekla, 1956, 708).
- 43) Borovce, okr. Piestany. (Novotny, 1958, 12; Kolnik and Pavuk, 1957, 271-306).
- 44) Branc (Arkus), okr. Nitra. (Novotny, 1958, Pl.XIII:4; Lichardus, 1962, 51, 54).
- 45) Cacov, okr. Senica. (Kraskovska, 1959, 780-787; Pavuk, 1962, 6.)
- 46) Dvorniky (Patkos), okr. Zvolen. (Balasa, 1963, 180).
- 47) Gajary, okr. Malacky. (Novotny, 1958, 12; Pl.I:3, 2, 5; III:2).
- 48) Hurbanovo (Abadomb), okr. Komarno. (Novotny, 1958, 12; Pl.II:1).
- 49) Hurbanovo (Bacherov majer), okr. Komarno. (Novotny, 1958, 13-14; Caplovic, 1956, 311-321; Quitta, 1960, 161-162).

- 50) Iza, okr. Komarno (Velky Harcas). (Novotny, 1958, Pl.VII:2; Quitta, 1960, 175).
- 51) Kunov (Odsenicie), okr. Senice. (Jamarik, 1961, 866-871; Pavuk, 1962, 6).
- 52) Horne Lefantovce, okr. Nitra. (Pavuk, 1962, 14; fig. 4).
- 53) Levice, lower R. Hron. (Novotny, 1958, Pl.VII:6; Budinsky-Kricka, 1950, 153); Stekla, 1956, 708).
- 54) Ludanice, okr. Topolcany. (Novotny, 1958, Pl.V:5, 6).
- 55) Mlynarce, okr. Nitra. (Novotny, 1958, Pl.III:6, V:1-3, VI:3, Plesl, 1952, 9-15).
- 56) Nirovce, okr. Zelizovce. (Mitscha-Marheim, 1935, 158).
- 57) Nitra (Ivanka). (Barta, 1956, 637).
- 58) Patince, okr. Komarno. (Dusek, 1959, 782-784).
- 59) Sarfia, (Barta, 1956, 637).
- 60) Sarovce, okr. Zelizovce. (Novotny, 1958, 14; Barta, 1956, 637).
- 61) Sered, west of Nitra. (Novotny, 1958, Pl.I:14).
- 62) Skalica, lower R. Morava. (Novotny, 1958, Pl.VII:3).
- 63) Velky Grob, okr. Senice. (Chropovsky, 1958, 22; Barta, 1956, 637; Novotny, 1958, 12; Stekla, 1956, 708).
- 64) Zelenec, okr. Trnava. (Novotny, 1958, Pl.III:3-4).
- 65) Zelizovce (Majnolinie). (Mitscha-Marheim, 1935, 163-164).

C2) North-west Slovakia

- 66) Besenova, okr. Ruzomberok. (Novotny, 1958, Pl.I:1, 6; III:1).

D) Moravia

D1) South Moravia

- 1) Babice (Vypustek), okr. Uhers. Hradiste. (Tichy, 1962, 291).
- 2) Banov, okr. Uhersk. Hradiste. (Tichy, 1962, no. 7).
- 3) Bavory, okr. Breclav. (Tichy, 1962, no. 8).
- 4) Bilovice, okr. Uher. Hradiste. (Tichy, 1962, no. 20).
- 5) Blanne, okr. Znojmo. (Tichy, 1962, 291).
- 6) Blatnice, okr. Hodonin. (Tichy, 1962, no. 30).
- 7) Blazovice, okr. Brno. (Tichy, 1962, no. 33).
- 8) Blucina, okr. Brno. (Tichy, 1962, 260-1; Stekla, 1956, 706).
- 9) Bohusice, okr. Trebic. (Tichy, 1960, fig. 24:6; 1962, 291, fig. 11; Neustupny E., 1956, 388).
- 10) Bohuslavice, okr. Hodonin. (Tichy, 1960, fig. 21:2, 1962, 291).
- 11) Bohutice, okr. Znojmo. (Tichy, 1962, no. 40).
- 12) Bojanovice, okr. Znojmo. (Tichy, 1962, 291, fig. 12; Vildomec, 1932, 72).
- 13) Bojkovice, okr. Uh. Hradiste. (Tichy, 1962, no. 43)
- 14) Borsice, okr. Uh. Hradiste. (Tichy, 1962, no. 49).
- 15) Borsov, okr. Hodonin. (Tichy, 1962, no. 50).
- 16) Boskovstejn, okr. Znojmo. (Tichy, 1962, 291; Palliardi, 1911, 40-48; 125-141).
- 17) Bosonohy, okr. Brno. (Tichy, 1962, 255, 291).
- 18) Bratcice, okr. Brno. (Tichy, 1962, no. 56).
- 19) Brezolupy, okr. Uh. Hradiste. (Tichy, 1962, 291).

- 20) Brno (Cernovice). (Tichy, 1962, no. 60).
- 21) Brno (Komin). (Tichy, 1962, 261, 291; Stekla, 1956, 706).
- 22) Brno (Kr. Pole). (Tichy, 1962, no. 63).
- 23) Brno (Lisen). (Tichy, 1962, no. 64)
- 24) Brno (Obrany). (Tichy, 1962, no. 66).
- 25) Brno (Reckovice). (Tichy, 1962, 291).
- 26) Buchlovice, okr. Uh. Hradiste. (Tichy, 1962, 291).
- 27) Cechyne, okr. Vyskov. (Tichy, 1962 no. 91).
- 28) Dolni Nemci, okr. Uh. Hradiste. (Tichy, 1962, 291).
- 29) Dolni Vestonice, okr. Breclav. (Tichy, 1962, 291).
- 30) Drasov, okr. Brno. (Tichy, 1962, no. 119).
- 31) Dukovany, okr. Trebic. (Tichy, 1962, 291).
- 32) Greslovo Myto, okr. Znojmo. (Tichy, 1962, 291).
- 33) Havrice, okr. Uh. Hradiste. (Tichy, 1962, 291).
- 34) Heroltice, okr. Brno. (Tichy, 1962, no. 142).
- 35) Hluboke Masovky, okr. Znojmo. (Tichy, 1962, 260, 291; Stekla, 1956, 706).
- 36) Holasky, okr. Brno. (Tichy, 1962, no. 151).
- 37) Horakov, okr. Brno. (Tichy, 1962, no. 157).
- 38) Horni Breckov, okr. Znojmo. (Tichy, 1962, no. 159).
- 39) Horni Dunařovice, okr. Znojmo. (Tichy, 1962, 291).
- 40) Hradcovice, okr. Uh. Hradiste. (Tichy, 1962, 291).
- 41) Hradistko, okr. Jindr. Hradec. (Tichy, 1962, no. 173).
- 42) Hrotovice, okr. Trebic. (Tichy, 1962, 291, fig. 14).
- 43) Hustenovice, okr. Uh. Hradiste. (Tichy, 1962, no. 178).
- 44) Ivan, okr. Breclav. (Tichy, 1962, no. 183).

- 45) Ivancice, okr. Brno. (Tichy, 1962, no. 184; Stekla, 1956, 706).
- 46) Ivanovice, okr. Brno. (Tichy, 1962, no. 58).
- 47) Jaromerice, okr. Trebic. (Tichy, 1962, 291).
- 48) Jirice, okr. Znojmo. (Tichy, 1962, no. 197).
- 49) Jirikovice, okr. Brno. (Tichy, 1962, no. 198).
- 50) Kobyli, okr. Breclav. (Tichy, 1962, no. 208).
- 51) Kudlovice, okr. Uh. Hradiste. (Tichy, 1962, 291).
- 52) Kunovice, okr. Uh. Hradiste. (Tichy, 1962, no. 241).
- 53) Kurim, okr. Brno. (Tichy, 1962, 291).
- 54) Kyjov, okr. Hodonin. (Tichy, 1962, no. 244).
- 55) Lesonice, okr. Znojmo. (Tichy, 1962, 291; 1960, fig. 20:1).
- 56) Lesunky, okr. Trebic. (Tichy, 1962, 291).
- 57) Letkovice, okr. Brno. (Tichy, 1962, no. 250).
- 58) Mal. Hostovice, okr. Brno. (Tichy, 1962, no. 270).
- 59) Maratice, okr. Uh. Hradiste. (Tichy, 1962, 291).
- 60) Menin, okr. Brno. (Tichy, 1962, no. 276).
- 61) Micmanice, okr. Znojmo. (Tichy, 1962, no. 278).
- 62) Mikovice, okr. Uh. Hradiste. (Tichy, 1962, no. 279).
- 63) Miroslav, okr. Znojmo. (Tichy, 1962, 291).
- 64) Mor. Kninice, okr. Brno. (Tichy, 1962, 291).
- 65) Mouchnice, okr. Vyskov. (Tichy, 1962, 291; 1958, 2, fig. 1; Benesova, 1958, 6-12).
- 66) Mutenice, okr. Hodonin. (Tichy, 1962, no. 309).
- 67) Nebovidy, okr. Brno. (Tichy, 1962, no. 317).
- 68) Nedachlebice, okr. Uh. Hradiste. (Tichy, 1962, no. 318).

- 69) Nova Liskovec, okr. Brno. (Tichy, 1962, no. 334).
- 70) Nova Ves, okr. Brno. (Tichy, 1960, fig. 24:1, 1962, 260, 291; Stekla, 1956, 707).
- 71) Omice, okr. Brno. (Tichy, 1962, no. 341).
- 72) Orechov, okr. Brno. (Tichy, 1962, no. 344).
- 73) Orechovicky, okr. Brno. (Tichy, 1962, no. 346).
- 74) Oslavany, okr. Brno. (Tichy, 1962, no. 347).
- 75) Ostrozka, Nova Ves, okr. Uh. Hradiste. (Tichy, 1962, no. 351).
- 76) Padochov, okr. Brno. (Tichy, 1962, 260, Stekla, 1956, 707; Skutil, 1941, 34).
- 77) Pavlice, okr. Znojmo. (Tichy, 1962, 291; Vildomec, 1932, 72; Ankel & Meier, 1965, 5.)
- 78) Pisecne, okr. Jindr. Hradec. (Tichy, 1962, no. 361).
- 79) Plavec, okr. Znojmo. (Tichy, 1962, no. 362).
- 80) Plenkovice, okr. Znojmo. (Tichy, 1962, no. 363).
- 81) Podoli, okr. Brno. (Tichy, 1962, 291).
- 82) Podoli, okr. Uh. Hradiste. (Tichy, 1962, 368).
- 83) Popovice, okr. Uh. Hradiste. (Tichy, 1962, no. 375).
- 84) Popovice u Rajhradu, okr. Brno. (Tichy, 1962, no. 376).
- 85) Popuvky, okr. Brno. (Tichy, 1962, no. 377).
- 86) Pozorice, okr. Brno. (Tichy, 1962, no. 378).
- 87) Praksice, okr. Uh. Hradiste. (Tichy, 1962, no. 379).
- 88) Prstice, okr. Brno. (Tichy, 1962, 291, 260; Stekla, 1956, 707).
- 89) Radostice, okr. Brno. (Tichy, 1962, 292).
- 90) Rajhrad, okr. Brno. (Tichy, 1962, 292).

- 91) Ricany, okr. Brno. (Tichy, 1962, no. 415).
- 92) Rozdrojovice, okr. Brno. (Tichy, 1962, no. 407).
- 93) Rybniky, okr. Znojmo. (Tichy, 1962, 260-264; Kaufmann, 1954, 12-14).
- 94) Sardice, okr. Hodonin, (Tichy, 1962, no. 460).
- 95) Satov, okr. Znojmo. (Tichy, 1962, no. 462).
- 96) Sitborice, okr. Breclav. (Tichy, 1962, no. 464).
- 97) Slatina, okr. Trebic. (Tichy, 1962, no. 422).
- 98) Slavkov, okr. Uh. Hradiste. (Tichy, 1962, no. 428).
- 99) Stepanovice, okr. Trebic. (Tichy, 1962, 292).
- 100) Stitary, okr. Znojmo. (Tichy, 1962, no. 467).
- 101) Straznice, okr. Hodonin. (Tichy, 1962, no. 444).
- 102) Suchohrdly, okr. Znojmo. (Tichy, 1962, no. 454).
- 103) Sumice, okr. Uh. Hradiste. (Tichy, 1962, no. 468).
- 104) Sumna, okr. Znojmo. (Tichy, 1962, no. 469).
- 105) Susice, okr. Uh. Hradiste. (Tichy, 1962, no. 455).
- 106) Svatoborice, okr. Hodonin. (Tichy, 1962, no. 457).
- 107) Syrovce, okr. Brno. (Tichy, 1962, no. 459).
- 108) Tasov, okr. Hodonin. (Tichy, 1962, 292).
- 109) Telnice, okr. Brno. (Tichy, 1962, 292).
- 110) Tesetice, okr. Znojmo. (Tichy, 1962, no. 476).
- 111) Tetcice, okr. Brno. (Tichy, 1962, no. 478).
- 112) Traplice, okr. Uh. Hradiste. (Tichy, 1962, no. 482).
- 113) Trebelovice, okr. Trebic. (Tichy, 1962, no. 488).
- 114) Tynec, okr. Breclav. (Tichy, 1962, no. 495).
- 115) Uherske Brod, okr. Uh. Hradiste. (Tichy, 1962, no. 497).
- 116) Uherske Hradiste. (Tichy, 1962, 292).

- 117) Vacenovice, okr. Třebíč. (Tichý, 1962, 278, fig. 22:10).
- 118) Vedrovice (Zabrdovice), okr. Znojmo. (Tichý, 1962, 260-261, 292, fig. 4; Skutil, 1941, 21-29).
- 119) Velatice, okr. Brno. (Tichý, 1962, 260, 292; Stekla, 1956, 707).
- 120) Velehrad, okr. Uh. Hradiste. (Tichý, 1962, 292).
- 121) Veletiny, okr. Uh. Hradiste. (Tichý, 1962, 292).
- 122) Vel. Bilovice, okr. Breclav. (Tichý, 1962, no. 518).
- 123) Vel. Opatovice, okr. Blansko. (Tichý, 1962, no. 520).
- 124) Vicemilice, okr. Vyskov. (Tichý, 1962, 292).
- 125) Vitovice, okr. Znojmo. Unpublished. Material in Institute of Archaeology, Brno.
- 126) Vnorovy, okr. Hodonín. (Tichý, 1962, no. 540).
- 127) Vojkovice, okr. Brno. (Tichý, 1962, no. 542).
- 128) Vracov, okr. Hodonín. (Tichý, 1962, no. 545).
- 129) Zarosice, okr. Hodonín. (Tichý, 1962, no. 563).
- 130) Znojmo. (Tichý, 1962, no. 559).

D2) Central Moravia

- 131) Benov, okr. Přerov. (Tichý, 1962, no. 10).
- 132) Bezmerov, okr. Kromeriz. (Tichý, 1962, no. 13).
- 133) Biskupice, okr. Prostějov. (Tichý, 1962, no. 23).
- 134) Boskovice, okr. Blansko. (Tichý, 1962, no. 52).
- 135) Brankovice, okr. Vyskov. (Tichý, 1962, no. 55).
- 136) Brnicko, okr. Olomouc. Unpublished. Material in Olomouc Museum.
- 137) Brodek, okr. Prostějov. (Tichý, 1962, no. 70).

- 138) Bucovice, okr. Vyskov. (Tichy, 1962, 291).
- 139) Cechovice, okr. Prostějov. (Tichy, 1962, no. 87).
- 140) Cechuvky, okr. Prostějov. (Tichy, 1962, 291).
- 141) Celechovice, okr. Prostějov. (Tichy, 1962, no. 92).
- 142) Charvaty, okr. Olomouc. (Tichy, 1962, no. 179).
- 143) Chornice, okr. Svitavy. (Tichy, 1962, no. 181).
- 144) Dedinka, okr. Olomouc. Unpublished. Material in
Olomouc Museum.
- 145) Detkovice, okr. Prostějov. (Tichy, 1962, 291; 1960,
fig. 20:5).
- 146) Dobrochov, okr. Prostějov. (Tichy, 1962, no. 102).
- 147) Dobromilice, okr. Prostějov. (Tichy, 1962, no. 103).
- 148) Dobrotice, okr. Kromeriz. (Tichy, 1962, no. 195).
- 149) Dolní Dlouhá Loučka, okr. Olomouc. Unpublished, Material
in Olomouc Museum.
- 150) Dolní Sukolom, okr. Olomouc. Unpublished. Material in
Olomouc Museum.
- 151) Domamyslice, okr. Prostějov. (Tichy, 1962, no. 115).
- 152) Domazelice, okr. Přerov. (Tichy, 1962, no. 117).
- 153) Drevohostice, okr. Přerov. (Tichy, 1962, no. 126).
- 154) Drysice, okr. Vyskov. (Tichy, 1962, no. 123).
- 155) Drzovice, okr. Prostějov. (Tichy, 1962, no. 124).
- 156) Dubany, okr. Prostějov. (Tichy, 1962, no. 128).
- 157) Gottwaldov (Kvitkovice). (Tichy, 1962, 291; fig. 23:3).
- 158) Gottwaldov (Malenovice). (Tichy, 1962, no. 135).
- 159) Habrovany, okr. Vyskov. (Tichy, 1962, no. 137).
- 160) Hamry, okr. Prostějov. (Tichy, 1962, no. 140).

- 161) Hlinsko, okr. Kromeriz. (Tichy, 1962, no. 145).
- 162) Hlusovice, okr. Olomouc. (Tichy, 1962, no. 150).
- 163) Holesov, okr. Kromeriz. (Tichy, 1962, no. 153).
- 164) Holubice, okr. Vyskov. (Tichy, 1962, 291).
- 165) Hradcany, okr. Prostejov. (Tichy, 1962, no. 170).
- 166) Hrubcice, okr. Prostejov. (Tichy, 1962, no. 176).
- 167) Kokory, okr. Prerov. (Tichy, 1962, no. 212).
- 168) Kolicin, okr. Kromeriz. (Tichy, 1962, 291, fig. 15).
- 169) Kostelec na Hane, okr. Prostejov. (Tichy, 1962, no. 219).
- 170) Kostelec u Holesova, okr. Kromeriz. (Tichy, 1962, no. 220).
- 171) Kralice na Hane, okr. Prostejov. (Tichy, 1962, no. 225).
- 172) Kralova, okr. Olomouc. (Tichy, 1962, no. 226).
- 173) Krasice, okr. Prostejov. (Tichy, 1962, no. 227).
- 174) Krumsin, okr. Prostejov. (Tichy, 1962, no. 231).
- 175) Krenovice, okr. Prerov. (Tichy, 1962, no. 233).
- 176) Krenovice, okr. Vyskov. (Tichy, 1962, no. 234).
- 177) Krizanovice, okr. Vyskov. (Tichy, 1962, no. 238).
- 178) Lehotice, okr. Kromeriz. (Tichy, 1962, no. 246).
- 179) Lesany, okr. Prostejov. (Tichy, 1962, no. 249).
- 180) Lhota, okr. Kromeriz. (Tichy, 1962, no. 255).
- 181) Libosvary, okr. Kromeriz. (Tichy, 1962, no. 258; 1960, fig. 20:2).
- 182) Lipnik nad Becvou, okr. Prerov. (Tichy, 1962, no. 260).
- 183) Loucany, okr. Olomouc. (Tichy, 1962, no. 265).
- 184) Luhacovice, okr. Gottwaldov. (Tichy, 1962, no. 267).
- 185) Lulec, okr. Vyskov. (Tichy, 1962, no. 269).

- 186) Marefy, okr. Vyskov. (Tichy, 1962, 291).
- 187) Merovice na Hane, okr. Prerov. (Tichy, 1962, no. 277).
- 188) Mezice, okr. Olomouc. (Tichy, 1962, 291).
- 189) Minuvky, okr. Kromeriz. (Tichy, 1962, no. 287).
- 190) Mor. Huzova, okr. Olomouc. (Tichy, 1962, no. 295).
- 191) Morice, okr. Prostějov. (Tichy, 1962, no. 302).
- 192) Mostkovice, okr. Prostějov. (Tichy, 1962, no. 303).
- 193) Myslechovice, okr. Olomouc. (Tichy, 1962, 291).
- 194) Myslocovice, okr. Gottwaldov. (Tichy, 1962, 291).
- 195) Naklo, okr. Olomouc. (Tichy, 1962, 291).
- 196) Namest na Hane, okr. Olomouc. (Tichy, 1962, 291).
- 197) Nemcice na Hane, okr. Prostějov. (Tichy, 1962, 291).
- 198) Nemojany, okr. Vyskov. (Tichy, 1962, no. 321).
- 199) Nezamyslice, okr. Prostějov. (Tichy, 1962, 291).
- 200) Nova Dedinca, okr. Olomouc. (Tichy, 1962, no. 329).
- 201) Otaslavice, okr. Prostějov. (Tichy, 1962, no. 352).
- 202) Plumlov, okr. Prostějov. (Tichy, 1962, no. 364).
- 203) Polkovice, okr. Prerov. (Tichy, 1962, no. 373).
- 204) Predmosti, okr. Prerov. (Tichy, 1962, 291; 1960,
fig. 20:9; fig. 23:3).
- 205) Prusinovice, okr. Kromeriz. (Tichy, 1962, 291).
- 206) Prusy, okr. Prerov. (Tichy, 1962, no. 385).
- 207) Pustimer, okr. Vyskov. (Tichy, 1962, no. 392).
- 208) Rackova (Franckovice), okr. Gottwaldov. (Tichy, 1962,
no. 393).
- 209) Rasovice, okr. Vyskov. (Tichy, 1962, no. 400).
- 210) Rousinov, okr. Vyskov. (Tichy, 1962, 291).

- 211) Rymice, okr. Kromeriz. (Tichy, 1962, 292).
- 212) Samotisky, okr. Olomouc. (Tichy, 1962, no. 217).
- 213) Seloutky, okr. Prostějov. (Tichy, 1962, no. 418).
- 214) Sisma, okr. Prerov. (Tichy, 1962, no. 463).
- 215) Slatnice, okr. Olomouc. (Tichy, 1962, no. 423).
- 216) Slatinky, okr. Prostějov. (Tichy, 1962, no. 424).
- 217) Smrzice, okr. Prostějov. (Tichy, 1962, no. 432).
- 218) Spytihněv, okr. Gottwaldov. (Tichy, 1962, 292).
- 219) Stichovice, okr. Prostějov. (Tichy, 1962, no. 441).
- 220) Tesetice, okr. Olomouc. (Tichy, 1962, no. 475).
- 221) Tovacov, okr. Prerov. (Tichy, 1962, 292).
- 222) Tucapy, okr. Kromeriz. (Tichy, 1962, no. 490).
- 223) Unicov, okr. Olomouc. (Tichy, 1962, 292; Nekvasil, 1953, 726-727; fig. 318).
- 224) Urcice, okr. Prostějov. (Tichy, 1962, no. 503).
- 225) Vanovice, okr. Blansko. (Tichy, 1962, 292).
- 226) Velký Bystrice, okr. Olomouc. (Tichy, 1962, no. 517).
- 227) Vel. Tynec, okr. Olomouc. (Tichy, 1962, no. 522).
- 228) Veselicko, okr. Prerov. (Tichy, 1962, 292).
- 229) Vicemerice, okr. Prostějov. (Tichy, 1962, 292).
- 230) Vicov, okr. Prostějov. (Tichy, 1962, no. 532).
- 231) Vincencov, okr. Prostějov. (Tichy, 1962, no. 533).
- 232) Vitčice, okr. Prostějov. (Tichy, 1962, no. 536).
- 233) Vsetuly, okr. Kromeriz. (Tichy, 1962, no. 548).
- 234) Zadní Újezd, okr. Olomouc. (Tichy, 1962, no. 552).
- 235) Zahlinice, okr. Kromeriz. (Tichy, 1962, 292).
- 236) Zarovice, okr. Prostějov. (Tichy, 1962, no. 564).

- 237) Zelechovice, okr. Olomouc. (Tichy, 1962, no. 567).
238) Zeranovice, okr. Kromeriz. (Tichy, 1962, no. 571).
239) Zeruvky, okr. Olomouc. (Tichy, 1962, no. 575).
240) Zopy, okr. Kromeriz. (Tichy, 1960, 415-442; 1962, 292, fig. 21).

D3) North Moravia

- 241) Bolatice, okr. Opava. (Tichy, 1962, no. 44).
242) Dub, okr. Novy Jicin, (Tichy, 1962, no. 127).
243) Dubicko, okr. Sumperk. (Tichy, 1962, 291).
244) Jevicko, okr. Svitavy. (Tichy, 1962, no. 194).
245) Klopina, okr. Sumperk. (Tichy, 1962, no. 205).
246) Konty, okr. Opava. Unpublished. Material in the
Institute of Archaeology, Opava.
247) Kremacov, okr. Sumperk. (Tichy, 1962, no. 232).
248) Kylesovice, okr. Opava. Unpublished. Material in
Opava Museum.
249) Libiva, okr. Sumperk. (Tichy, 1962, no. 257).
250) Mohelnice, okr. Sumperk. (Tichy, 1960, 417; 1962, 250-257, 291; 1957, 38-44).
251) Moravicany, okr. Sumperk. (Tichy, 1962, no. 294).
252) Neplachovice, okr. Opava. Unpublished. Material in
Opava Museum.
253) Opava (Katerinky). Unpublished. Material in Opava
Museum.
254) Otice, okr. Opava. (Tichy, 1962, no. 353).
255) Palonin, okr. Sumperk. (Tichy, 1962, no. 356).

- 256) Pisarov, okr. Sumperk. (Tichy, 1962, 291).
- 257) Podoli, okr. Sumperk. (Tichy, 1962, no. 369).
- 258) Police, okr. Sumperk. (Tichy, 1962, 291).
- 259) Suchdol, okr. Novy Jicin. (Tichy, 1962, 292).
- 260) Ujezd (Zadlovice), okr. Sumperk. (Tichy, 1962, 292).
- 261) Usov, okr. Sumperk. (Tichy, 1962, no. 504).

4) Expansion of the Linear Pottery culture
north of the Carpathians

A1) Central Poland

- 1) Brzesc Kujawski, pow. Olsztyn. (Jazdzewski, 1938).
- 2) Chelmzia, pow. Torun. (Kulczycka, 1964, no. 20).
- 3) Nosocice, in Zielona Gora prov. (Sarnowska, 1958, 192-219; Jazdzewski, 1965, 63).
- 4) Pantigrodz, pow. Wagrowiec. (Wislanski, 1959a, 113; Kulczycka, 1964, no. 1).
- 5) Parchanie, pow. Inowroclaw. (Wislanski, 1959a, 114; Kulczycka, 1964, no. 4).
- 6) Pozan (Szelag). (Wislanski, 1959a, 130).
- 7) Przybyslaw, pow. Inowroclaw. (Wislanski, 1959a, 133).
- 8) Strzelce, pow. Mogilno. (Wislanski, 1959a, 158; 1959b, 31-40; Jazdzewski, 1965, 61).

A2) South Poland

- 9) Bienczyce, pow. Krakow. (Hachulska-Ledwos, 1963, 75-103; Jazdzewski, 1965, 63).
- 10) Boguchwala, pow. Rzeszow. (Dzieduszycka, 1960, 11-21; Kulczycka, 1964, no. 23).

- 11) Giebultow, pow. Krakow. (Dzieduszycka, 1959, 23-43; Kulczycka, 1964, no. 22).
- 12) Krzeslawice II, pow. Krakow. (Kulczycka and Kozlowski, 1960, 45).
- 13) Malice, pow. Sandomierz. (Kamienska, 1959, 45-62).
- 14) Ojcow, pow. Krakow. (Jazdzewski, 1965, 61),
- 15) Olszanica, pow. Krakow. (Kozlowski and Kulczycka, 1961, ; Jazdzewski, 1965, 61; Kulczycka, 1964, no. 25).
- 16) Pleszow, pow. Krakow. (Zawojski, 1957, 39-46).
- 17) Samborzec, pow. Sandomierz. (Gajewski, 1959, 47; Kulczycka and Kozlowski, 1960, 46-48).
- 18) Sandomierz (Trzebieszowice). (Burchard, 1959, 13-22; 1960, 5-9).
- 19) Targowisko, pow. Bochnia. (Kulczycka, 1964b, 103-119; Kulczycka and Kozlowski, 1960, 48).
- 20) Zofinole, pow. Proszowice. (Kulczycka, 1961, ; Kulczycka and Kozlowski, 1960, 48).
- 21) Jurkowice, Kielce prov. (Podkowinska, 1959, 1; Jazdzewski, 1965, 63).
- 22) Tarnoszyn, Lublin province. (Jazdzewski, 1965, 60).
- 23) Zlota, Kielce prov. (Jazdzewski, 1965, 64).
- 24) Zlotniki, Kielce prov. (Jazdzewski, 1965, 64).

B1) U.S.S.R. - Ukraine SSR.

- 25) Bayev, Volynski obl. (Passek and Chernush, 1963, 13, fig. 4; Svesnikov, 1954, 107).
- 26) Bilce Zolotoye, Ternopol obl. (Passek and Chernush, 1963, 22).

- 27) Bovishev, Stanislav obl. (Passek and Chernush, 1963, 14, Pl.I:11-18).
- 28) Bukivna, Stanislav obl. (Passek and Chernush, 1963, 14; Svesnikov, 1954, 111).
- 29) Goloskov, Stanislav obl. (Passek and Chernush, 1963, 14).
- 30) Kolodnitsa, Droghbyc obl. (Passek and Chernush, 1963, 13; Svesnikov, 1954, 111).
- 31) Kotovane, Droghbyc obl. (Passek and Chernush, 1963, 13-14; Svesnikov, 1954, 112-119).
- 32) Lutsk (Gnidava), Volyn obl. (Passek and Chernush, 1963, 13, fig. 5, Pl.I:1-10; Svesnikov, 1954, 107).
- 33) Nezvisko, Stanislav obl. (Chernush, 1962, 11-26; Passek and Chernush, 1963, 14-19).
- 34) Olsanitsa, Kamenets-Podolski obl. (Passek and Chernush, 1963, 13).
- 35) Popovtse, Ternopol obl. (Passek and Chernush, 1963, 22).
- 36) Sinkov, Ternopol obl. (Passek and Chernush, 1963, 22; Svesnikov, 1954, 109).
- 37) Sukhostav, Ternopol obl. (Passek and Chernush, 1963, 22).
- 38) Torskoye, Ternopol obl. (Passek and Chernush, 1963, 21-22, pl.X -XIII).

B2) U.S.S.R. - Moldavia SSR.

- 39) Floresti. (Passek and Chernush, 1963, 23-29; Passek, 1962, 131-132).
- 40) Floresti (Mezkolkhoztroi). (Passek and Chernush, 1963, 29).

- 41) Gura Kamenka, Floresti reg. (Passek and Chernush, 1963, 29).
- 42) Marculesti, Floresti reg. (Passek and Chernush, 1963, 22).
- 43) Putinesti, Floresti reg. (Passek and Chernush, 1963, 22).
- 44) Rogozani, Kotyuzan reg. (Passek and Chernush, 1963, 30).
- 45) Slobodzia (Boronkovo), Sorok reg. (Passek and Chernush, 1963, 22).
- 46) Tsera, Floresti reg. (Passek and Chernush, 1963, 29-30; Pl.XXV-XXVI).
- 47) Zvenyacin, Cernovcy obl. (Passek and Chernush, 1963, 21; Passek, 1959,).

C) North-east Rumania (Moldavia)

- 48) Badeni, Hirlau reg. (Zaharia, 1955b, 900; Comsa, 1959a, 44).
- 49) Casereni, reg. Bucuresti. Unpublished. Material in Institute of Archaeology, Bucuresti.
- 50) Ciurbesti, reg. Iasi. (Zaharia, 1955a, 293; Comsa, 1959a, 43).
- 51) Crivesti reg. Tirgu Frumos. (Zaharia, 1955b, 903; Comsa, 1959a, 44).
- 52) Danesti (la Istaz), reg. Vaslui. (Petrescu-Dimbovita and Zaharia, 1962, 49-50).
- 53) Dumbrava, reg. Iasi. (Comsa, 1959a, 43).
- 54) Chinoaică, reg. Mizil. Unpublished. Material in Ploiesti Museum.

- 55) Glavanesti Vechi, reg. Vladeni. (Nestor et al., 1951, 53-57; Nestor, 1951, 17-26; Comsa, 1959a, 44-45).
- 56) Larga Jijia, reg. Vladeni. (Alexandrescu, 1952, 47-48, 55-56; Comsa, 1959a, 44).
- 57) Letcani, reg. Iasi. (Comsa, 1959a, 43; Zaharia, 1955a, 291).
- 58) Negresti, reg. Piatra Neamt. (Comsa, 1959a, 43).
- 59) Pausesti, reg. Tirgu Frumos. (Zaharia, 1955b, 905. Comsa, 1959a, 43).
- 60) Perieni, reg. Birlad. (Petrescu-Dimbovita, 1957, 65; Berciu, 1961a, 21-23; Comsa, 1959a, 41).
- 61) Pietris, reg. Birlad. (Passek and Chernush, 1963, 6, no. 33; Comsa, 1960, 224).
- 62) Salceni, reg. Tecuci. (Comsa, 1959a, 41; 1962, 73).
- 63) Suceava (Sipot). (Mitrea, 1955, 777; Comsa, 1959a, 43).
- 64) Suditi, reg. Buzau. Unpublished. Material in Ploiesti Museum.
- 65) Tirpesti, reg. Petricani. (Diku, 1962, 235).
- 66) Traian (Dealul Fintinilor), reg. Buhusi. (Dumitrescu H., 1955, 462-469; 1954, 35; Dumitrescu V. and H., 1962, 245; Comsa, 1959a, 41).
- 67) Valea Lupului, reg. Iasi. (Nestor et al., 1951, 57; Comsa, 1959a, 43).
- 68) Valea Scheii, reg. Mizil. Unpublished. Material in Ploiesti Museum.
- 69) Zane, reg. Iasi. (Comsa, 1959a, 43).

D) North-west Rumania (Transilvania)

- 70) Cipau, reg. Ludus. (Comsa, 1959a, 41; Vlassa, 1959, 240-241).
- 71) Harman, reg. Brasov. Unpublished. Excavated by Alexandrescu; material in the Institute of Archaeology, Bucuresti).
- 72) Moresti, reg. Tirgu Mures. (Comsa, 1959a, 41).
- 73) Rupea, reg. Brasov. (Dumitrescu V., 1958b, 401; 1960, 161-165; Comsa, 1959a, 41).

5) The West-central Province II and III

A1) East Bohemia

- 1) Badry, okr. Podebrady. (Stocky, 1926, 162).
- 2) Becvary, okr. Kolin. (Stocky, 1926, 162).
- 3) Blsko, okr. Horic. (Stocky, 1926, 162; Strnad, 1923, 37-41).
- 4) Bristany, okr. Horic. (Stocky, 1926, 162. Strnad, 1923, 37-41).
- 5) Brouckov, nr. Kourim, okr. Kolin. (Stocky, 1926, 162; Dvorak, 1921, 231).
- 6) Bukvice, okr. Jicin. (Stocky, 1926, 162).
- 7) Bylany, okr. Kolin. (Soudsky, 1960, 5-36; 1962, 190-200).
- 8) Caslav. (Stocky, 1926, 162; Cermak, 1891, 158).
- 9) Celakovice, okr. Nymburk. (Stocky, 1926, 162; Pic, 1893, 402).
- 10) Cernoalice, okr. Jaromer. (Stocky, 1926, 162).

- 11) Cervene Pecky, okr. Kolin. (Dvorak, 1921, 230; Stocky, 1926, 162).
- 12) Chrast, okr. Chrudim. (Stocky, 1926, 163; Pl.XXVIII).
- 13) Chudonice, okr. Kolin. (Stocky, 1926, 163, Pl.XIV-XV, fig. 17; Soudsky, 1954, 98).
- 14) Dobesovice, okr. Kolin. (Stocky, 1926, 162; Dvorak, 1921, 230).
- 15) Dobra Voda, okr. Horic. (Stocky, 1926, 162).
- 16) Dobrichov, okr. Podebrady. (Stocky, 1926, 163).
- 17) Dobrovice, okr. Mlady Boleslav. (Stocky, 1908, 594; 1926, 163).
- 18) Dolni Dolce, okr. Jaromer. (Stocky, 1926, Pl.XIX: 2-16).
- 19) Drahobudice, okr. Kolin. (Stocky, 1926, 163).
- 20) Drobovic, okr. Gaslav. (Stocky, 1926, 163; Cermak, 1908, 512-513, fig. 5, 6).
- 21) Hlizov, okr. Kolin. (Stocky, 1926, 163).
- 22) Holohlavy, okr. Hradec Kralove. (Stocky, 1926, 163).
- 23) Horany, okr. Kolin. (Stocky, 1926, 163; Dvorak, 1921, 231).
- 24) Horni Opolany, okr. Podebrady. (Stocky, 1926, 163).
- 25) Hranice, okr. Kolin. (Stocky, 1926, 163).
- 26) Jabkenice, okr. Mlady Boleslav. (Stocky, 1926, 163).
- 27) Jaromer. (Stocky, 1926, 163).
- 28) Kluky, okr. Caslav. (Stocky, 1926, 163; Skrdle, 1930, 120-121, fig. 26).
- 29) Kolin. (Stocky, 1926, 163; Dvorak, 1921, 231; Stekla, 1956, 702).

- 30) Libčany, okr. Hradec Kralove. (Stocky, 1926, 63).
- 31) Libice, okr. Pobebrady. (Stocky, 1926, 163, Pl.IX:9).
- 32) Lochenice, okr. Hradec Kralove. (Stocky, 1926, 164).
- 33) Mala Skala, okr. Turnov. (Stocky, 1926, 164).
- 34) Mocovice, okr. Caslav. (Skrdle, 1925, 53; 1926, 549; Stocky, 1926, 164, fig. 22).
- 35) Nahorany, okr. Jaromer. (Stocky, 1926, 164).
- 36) Nebovidy, okr. Kolin. (Dvorak, 1921, 231; Stocky, 1926, 164).
- 37) Novy Bvdzov, okr. Kolin. Unpublished. Material at the research centre of the Institute of Archaeology at Bylany).
- 38) Nymburk. (Stekla, 1956, 704).
- 39) Petikozyly, okr. Mlady Boleslav. (Stocky, 1926, 164).
- 40) Placky, okr. Hradec Kralove. (Stocky, 1926, 164; Domecka, 1901, 390).
- 41) Plotiste, okr. Hradec Kralove. (Stocky, 1926, 164; Domecka, 1901, 389).
- 42) Polepy, okr. Kolin. (Stocky, 1926, 164; Dvorak, 1921, 231.)
- 43) Prachovske Skaly, okr. Jicin. (Stocky, 1926, 165).
- 44) Predmerice, okr. Hradec Kralove. (Stocky, 1926, 165; Domecka, 1925, 212-214).
- 45) Racice, okr. Jaromer. (Stocky, 1926, 165).
- 46) Ratbor, okr. Kolin. (Stocky, 1926, 165; Dvorak, 1921, 231).
- 47) Rozdalovice, okr. Nymburk. (Stocky, 1926, 165).

- 48) Skrivany, okr. Kolin. (Stocky, 1926, 165).
- 49) Smirice (Zderaz), okr. Hradec Kralove. (Stocky, 1926, 165).
- 50) Soudna, okr. Jicin. (Stocky, 1926, 165).
- 51) Stezery, okr. Hradec Kralove. (Stocky, 1926, 165).
- 52) Strihov, okr. Podebrady. (Stocky, 1926, 165).
- 53) Stitary, okr. Kolin. (Stocky, 1956, 165).
- 54) Tismice, okr. Cesky Brod. (Stocky, 1926, 165).
- 55) Trebechovice, okr. Hradec Kralove. (Stocky, 1926, 165; Pl.XIX:20-21).
- 56) Trebovle, okr. Kolin. (Stocky, 1926, 165).
- 57) Trotina, okr. Jaromer. (Stocky, 1926, 165; Pl.XIX:1)
- 58) Uhretice, okr. Chrudim. (Stocky, 1926, 165; Pl.XXVII: 1-3; Knor, 1953, 589-593; Stekla, 1956, 706; Neustupny E., 1956, 396; Soudsky, 1954, 97, fig. 13).
- 59) Vejvanovice, okr. Chrudim. (Stekla, 1956, 706; Filip, 1948, Pl.4).
- 60) Vysoke Veseli, okr. Novy Bydzov. (Stocky, 1926, 165).
- 61) Zasmuky, okr. Kolin. (Stocky, 126, 166).
- 62) Velke Horky, okr. Mlada Boleslav. (Stocky, 1926, 165).
- 63) Zaborci, okr. Turnov. (Stocky, 1926, 165).

A2) West Bohemia

- 64) Besno, okr. Podborany. (Stocky, 1926, 162; Stekla, 1956, 702).
- 65) Blazim, okr. Louny. (Stocky, 1926, 162; Woldrich, 1884, 205; 1889, 77).

- 66) Brekoly, okr. Praha. (Stocky, 1926, 162).
- 67) Breznice nad Labem, okr. Usti nad Labem. (Stocky, 1926, 162).
- 68) Brezanky, okr. Teplice. (Stocky, 1926, 162).
- 69) Brodec, okr. Louny. (Stekla, 1956, 702).
- 70) Budyne, on R. Ohre. (Stocky, 1926, 162).
- 71) Cencice, okr. Louny. (Stocky, 1926, 162).
- 72) Chaborovice, okr. Usti nad Labem. (Stocky, 1926, 163; Neustupny E., 1956, 397; Soudsky, 1954, 95).
- 73) Chaby, okr. Praha. (Stocky, 1926, 163).
- 74) Chlumcany, okr. Louny. (Stocky, 1926, 163; Woldrich, 1889, 76).
- 75) Chotejovice, okr. Most. (Stocky, 1926, 163).
- 76) Chrastany, okr. Rakovnik. (Stocky, 1926, 163).
- 77) Cicovicky, okr. Praha. (Stocky, 1926, 162).
- 78) Citoliby, okr. Louny. (Stocky, 1926, 162, Pl.XVI:14).
- 79) Destnice, okr. Zatec. (Stocky, 1926, 162).
- 80) Dávice, okr. Louny. (Woldrich, 1884, 204, Pl.VI:4; II:13; Stocky, 1926, 162).
- 81) Dobricany, okr. Zatec. (Stocky, 1926, 163).
- 82) Dobraný, okr. Plzen. (Stocky, 1926, 48; 163).
- 83) Duchcov, okr. Most. (Stocky, 1926, 163).
- 84) Ervenice, okr. Chomutov. (Masek, 1958, 708; Ankel and Meier-Arendt, 1965, 5).
- 85) Holubice, okr. Praha. (Stocky, 1926, 163).
- 86) Horelice, okr. Praha. (Stocky, 1926, 163).
- 87) Horesovice, okr. Slany. (Stocky, 1926, 163; Woldrich, 1884).

- 88) Horka na Ohre. (Stocky, 1926, 163),
- 89) Horomerice, okr. Praha. (Stocky, 1926, 163; Stekla, 1956, 702).
- 90) Hostokryje, okr. Rakovník. (Stocky, 1926, 163).
- 91) Hostomice, okr. Teplice. (Stocky, 1926, 163).
- 92) Hostka, okr. Roudnice nad Labem. (Stocky, 1926, 163, Pl.IX:10; Stekla, 1956, 702).
- 93) Hradiste, okr. Teplice. (Stocky, 1926, 163).
- 94) Hrbovice, okr. Ústí nad Labem. (Stocky, 1926, 163).
- 95) Jazlovic, okr. Rytčany. (Sangmeister, 1951, 191; Knor, 1953, 593; Stieren, 1951, 74).
- 96) Kamenomost, okr. Zvolen. (Stocky, 1926, 163, Pl.X; Neustupny E., 1956, 388, 396).
- 97) Klobuky, okr. Slany. (Stocky, 1926, 163, Pl.XXVII:11).
- 98) Knezevec, okr. Praha. Unpublished. Material in City Museum, Praha.
- 99) Kolesovice, okr. Rakovník. (Stocky, 1926, 163).
- 100) Kozolupy, okr. Plzeň. (Neustupny E., 1956, 386-387, 397; fig. 175; fig. 176:3-8).
- 101) Krimice, okr. Plzeň. (Neustupny E., 1956, 386-388; 396; fig. 174:8-10).
- 102) Krpy, okr. Kelník. (Stocky, 1926, 163).
- 103) Kysice, okr. Plzeň. (Stocky, 1926, 163, Pl. XVIII).
- 104) Lhotka nad Labem, okr. Lovosice. (Stocky, 1926, 163; Stekla, 1956, 702).
- 105) Libkovice, okr. Ústí nad Labem. (Stocky, 1926, 164).
- 106) Libochovany, okr. Litoměřice. (Stocky, 1926, 164).

- 107) Libusin, okr. Kladno. (Stocky, 1926, 164).
- 108) Liptice, okr. Usti nad Labem. (Stocky, 1926, 164).
- 109) Litomerice. (Stocky, 1926, 164, Pl.XVI:1-13).
- 110) Lobkovice, okr. Melnik. (Stocky, 1926, 164, Pl.IX:1)
- 111) Lovosice, okr. Teplice. (Stocky, 1926, 164).
- 112) Lubna, okr. Rakovnik. (Stocky, 1926, 164).
- 113) Mecholupy, okr. Chomutov. (Stocky, 1926, 164).
- 114) Milostin, okr. Rakovnik. (Stocky, 1926, 164).
- 115) Modlany, okr. Teplice. (Stocky, 1926, 164).
- 116) Moraveves, okr. Most. (Stocky, 1926, 164; Woldrich, 1884, 205).
- 117) Most. (Stocky, 1926, 164; Woldrich, 1884, 205).
- 118) Mutejovice, okr. Rakovnik. (Stocky, 1926, 164; Felcman, 1909, 551, fig. 8).
- 119) Nebusice (Jeneralka), okr. Praha. (Stocky, 1926, 63, 164, Pl.XX:1; XXVII:8; Stekla, 1956, 704).
- 120) Nem. Mlikojedy, okr. Litomerice. (Stocky, 1926, 164).
- 121) Nesvacily, okr. Beroun. (Stocky, 1926, 164).
- 122) Neumetely, okr. Zdice. (Stocky, 1926, 164).
- 123) Nezvestice, okr. Plzen. (Stocky, 1926, 164).
- 124) Ohnic, okr. Bilina. (Stocky, 1926, 164; Stekla, 1956, 704; Filip, 1948, 119).
- 125) Oustek, okr. Teplice. (Stocky, 1926, 164).
- 126) Petrovice, okr. Rakovnik. (Stocky, 1926, 164).
- 127) Pocaply, okr. Beroun. (Stocky, 1926, 164).
- 128) Podborany, okr. Chomutov. (Stocky, 1926, 164).

- 129) Postoloprty (Zatec), okr. Louny. (Stocky, 1926, 164; Soudsky and Buchwaldek, 1950, 208-212; Soudsky, 1954, 95-96; fig. 11; fig. 12; Woldrich, 1884, 205).
- 130) Praha (Bubenec). (Stocky, 1926, 164; Pl.IX:4-5, 11; XX:8-15; XXI; XXII:22-25, XXVII:4-6; Soudsky, 1954, figs. 7-9; Neustupny E., 1956, 395-396).
- 131) Praha (Dejvice). (Stocky, 1926, Pl.XXI:18; Stekla, 1956, 704, fig. 274).
- 132) Praha (Michle). (Stocky, 1926, 164).
- 133) Praha (Sarka). (Stocky, 1926, 165; Pl.IX:2; XXIV:8-10; XXV:10-18).
- 134) Praha (Selc). (Stocky, 1926, 63, 164; Pl.XX:7; Stekla, 1956, 704; Moschkau, 1920, 379).
- 135) Praha (Veleslavin). (Stocky, 1926, 63, Pl.VIII; Stekla, 1956, 704; Soudsky, 1954, 90; fig. 8; fig. 9; 10-27).
- 136) Praha (Vrsovice). (Stocky, 1926, 165).
- 137) Precaply, okr. Chomutov. (Stocky, 1926, 165).
- 138) Radcice, okr. Teplice. (Stocky, 1926, 165).
- 139) Radotin, okr. Praha. (Stocky, 1926, 165).
- 140) Reporvje, okr. Praha. (Stocky, 1926, 165).
- 141) Rez, okr. Klecan. (Stocky, 1926, 48, 165; Pl.XII; XIII:5-6, 8-12).
- 142) Rubin, okr. Chomutov. (Stocky, 1926, 165).
- 143) Rudolice, okr. Most. (Stocky, 1926, 165; Woldrich, 1884, 205).
- 144) Ryman, okr. Unhoste. (Stocky, 1926, 165).
- 145) Solopisky, okr. Rakovnik. (Stocky, 1926, 165; Woldrich, 1884, 203; Pl.VI:1-10).

- 146) Srbsko, okr. Beroun. (Stocky, 1926, 46-56, 139-141, 165, Pl.XXIX; Soudsky, 1954, 78-102; fig. 5, 6).
- 147) Statenice, okr. Praha. (Stocky, 1926, 165; Pl.XVII; XVIII; XXVI; 13; figs. 19-21).
- 148) Stehelceves, okr. Most. (Neustupny E., 1956, 402, fig. 178).
- 149) Stvolinek, okr. Most. (Franz, 1931, 252-255; Stieren, 1951, 74, fig. 5).
- 150) Svetec (Chotovenka), okr. Bilina. (Knor, 1954, 813, fig. 359; Stekla, 1956, 705).
- 151) Sanov, okr. Rakovnik. (Stocky, 1926, 165).
- 152) Stahlavice, okr. Plzen. (Stocky, 1926, 165).
- 153) Teplice (dul Karolina II). (Stocky, 1926, Pl.XI; IX:12; Neustupny E., 1956, 396).
- 154) Tetin, okr. Beroun. (Axamit, 1924; 1930, 115; Stocky, 1926, 165, Pl.XXVI:1-7; Soudsky, 1954, 75-102, fig. 3; Neustupny E., 1956, 390, 397).
- 155) Touzetin, okr. Louny. (Stocky, 1926, 165, Pl.IX:8).
- 156) Trmice, okr. Usti nad Labem. (Stocky, 1926, 165).
- 157) Tuchlovic, okr. Nove Straseci. (Sneidrova, 1955, 569-577).
- 158) Tuchomysl, okr. Usti nad Labem. (Simbroger, 1931, 1-5; Stekla, 1956, 705).
- 159) Tvrsice, okr. Zatec. (Stekla, 1956, 705).
- 160) Usti nad Labem. (Stocky, 1926, 165).
- 161) Velemin, okr. Teplice. (Stocky, 1926, 165).
- 162) Vinarice, okr. Louny. (Stocky, 1926, 165).
- 163) Vochoy, okr. Plzen. (Stocky, 1926, 165; Neustupny E., 1956, 386-387; Ctrnact, 1953, 443-447).

- 164) Vrbice, okr. Teplice. (Stocky, 1926, 165, Pl.IX:6; Stekla, 1956, 706).
- 165) Zalany, okr. Teplice. (Stocky, 1926, 166).
- 166) Zaluzany, okr. Usti nad Labem. (Stocky, 1926, 166).
- 167) Zelec, okr. Zatec. (Stocky, 1926, 166: Moschkau, 1920, 205).
- 168) Zidovice, okr. Most. (Stocky, 1926, 166; Woldrich, 1884, 205).
- 169) Zbrasin, okr. Louny. (Stocky, 1926, 166; Woldrich, 1889, 75, fig. 108, fig. 109).
- 170) Zelkovice, okr. Zdice. (Stocky, 1926, 166).
- 171) Zvolenoves, okr. Kladno. (Stocky, 1926, 166).

B1) East Germany - South-east (Saxony)

- 1) Altenburg, bez. Leipzig. (Hoffmann, 1963, fig. 15:22; 27:8; 35:5).
- 2) Birmenitz, kr. Meissen, bez. Dresden. (Hoffmann, 1963, 15:3. 16. 17. 23; 19:2; 27:15; 29:20).
- 3) Clanschwitz, kr. Oschatz, bez. Leipzig. (Hoffmann, 1963, 125, fig. 61:1).
- 4) Draschwitz, kr. Grimma, bez. Leipzig. (Hoffmann, 1963, fig. 15:11, 19; 17:6, 7; 18:1, 3, 7-8; 19:3, 5-6; 20:6; 21:2, 7, 11; 22:17; 27:3, 20; 31:2, 7, 10, 16, 18; 35:2).
- 5) Dresden (Cotta). (Hoffmann, 1963, fig. 4:2, 12; 5:1; 15:21; 21:6; 22:9-10, 12; 23:13).
- 6) Dresden (Lockwitz). (Hoffmann, 1963, 20:2).

- 7) Dresden (Nickern). (Hoffmann, 1963, fig. 4:1, 3, 6, 13; 5:4, 6; Baumann, 1960, 62).
- 8) Dresden (Prohlis). (Hoffmann, 1963, fig. 3:3; 35:10; Stieren, 1951, 77, fig. 5).
- 9) Dresden (Strehlen). (Hoffmann, 1963, fig. 13:1, 6; 16:15; 18:5; 19:1; 20:5; 21, 8, 12, 14; 22; 2, 4, 6-8, 15; 27:6, 19; 29:1, 3, 6, 8, 11-12, 16, 22, 30; 35:3, 4).
- 10) Geschwitz, kr. Borna, bez. Leipzig. (Hoffmann, 1963, 15:15).
- 11) Hanichen, kr. Leipzig. (Hoffmann, 1963, fig. 17:1-3; 19:4; 21:9, 15).
- 12) Kemmlitz, kr. Oschatz, bez. Leipzig. (Hoffmann, 1963, fig. 5:5, 12).
- 13) Kummer, kr. Schmolln, bez. Leipzig. (Hoffmann, 1963, fig. 22:1, 16).
- 14) Leippen, kr. Oschatz, bez. Leipzig. (Hoffmann, 1963, fig. 4:7, 14; 15:4, 6, 20; 18:2, 6, 21:1; 22:18, 23:6, 7; 24:5, 8; 27:1-2, 4, 7, 9-13, 17, 21, 24; 28:2, 8, 13; 29:19, 24, 29; 31:5, 9, 11-12; 34:5, 6; 36:3, 6, 12).
- 15) Leipzig (Eutritzsch). (Hoffmann, 1963, fig. 15:8; 17:5, 8; 20:1; 22:14).
- 16) Mauna, kr. Meissen, bez. Dresden. (Hoffmann, 1963, fig. 4:10; 18:4; 20:3, 4; 25:11; 27:14, 16, 18, 23; 29:28; 31:8; 34:10, 11; 35:9; Coblenz, 1956, 273).
- 17) Mettelwitz, kr. Meissen, bez. Dresden. (Hoffmann, 1963, fig. 4:8; 23:1; 28:16).

- 18) Molbitz, kr. Altenburg, bez. Leipzig. (Hoffmann, 1963, fig. 4:4; 15:1-2, 5, 7; 15:10, 24; 16:2-3, 6, 17; 27:22).
- 19) Roderau, kr. Riesa, bez. Dresden. (Hoffmann, 1963, fig. 7:1).
- 20) Russen, kr. Borna, bez. Leipzig. (Hoffmann, 1963, 15:9; 36:4).
- 21) Schanitz, kr. Meissen, bez. Dresden. (Hoffmann, 1963, fig. 20:7).
- 22) Schleben, kr. Oschatz, bez. Leipzig. (Hoffmann, 1963, fig. 21:5; 22:3).
- 23) Sornzig, kr. Oschatz, bez. Dresden. (Hoffmann, 1963, fig. 4:15; 5:8).
- 24) Staatsforst Leina, kr. Altenburg, bez. Leipzig. (Hoffmann, 1963, fig. 7:7, 9; 12:11, 12; 15:13-14).
- 25) Wehlitz, kr. Leipzig. (Hoffmann, 1963, 124; Butschkow, 1935, Pl. XXXV).
- 26) Zauschwitz, kr. Borna, bez. Leipzig. (Hoffmann, 1963, fig. 4:9; 5:11; 16:19-20, 27; 17:4; 31:17; 32:1, 4; 35:1; Coblenz, 1962, 74-75; Muller, 1964, 134-135).
- 27) Zwenkau (Harth), bez. Leipzig. (Quitta, 1958, 177-179; Tackenburg, 1937, 217-220).

B2) East Germany - South-east (Thuringia)

- 28) Allstedt, kr. Weimar, bez. Halle. (Muller, 1964, 95).
- 29) Alterode, kr. Hettstedt, bez. Halle. (Muller, 1964, 95).
- 30) Arnstadt, bez. Halle. (Stekla, 1956, 710).

- 31) Ballenstedt, bez. Quedlinburg, bez. Halle. (Muller, 1958, 55-72; 1964, 112).
- 32) Biere, kr. Calbe, bez. Halle. (Buttler, 1938, Pl.4:16).
- 33) Cochstedt, kr. Aschersleben, bez. Halle. (Muller, 1964, 83-84).
- 34) Dammendorf, bez. Halle. (Muller, 1964, 114-115).
- 35) Dorna, kr. Gera. (Muller, 1964, 133-134; Behm-Blancke, 107, 145-153; Butschkow 1935, 164, Pl.XXXV:4).
- 36) Erfurt (Stolzestrasse). (Muller, 1964, 123-124).
- 37) Gatersleben, kr. Aschersleben, bez. Halle. (Muller, 1959, 55-72; 1964, 85-86).
- 38) Grossgrabe (Gebinde), kr. Muhlhausen, bez. Erfurt. (Muller, 1964, 126-127).
- 39) Hettstedt, bez. Halle. (Muller, 1964, 98-99).
- 40) Korner, kr. Muhlhausen, bez. Erfurt. (Muller, 1964, 128).
- 41) Kothen (Geuz), bez. Halle. (Muller, 1964, 102-105).
- 42) Negis, kr. Gera. (Behm-Blancke, 1963, 8:13).
- 43) Nerkewitz, kr. Stadtroda, bez. Jena. (Behm-Blancke, 1963, 107, 145-153; Butschkow, 1935, 160, Pl.XXXV:1-5; Grossmann, 1935, 74).
- 44) Neunheilingen, kr. Langsalza, bez. Halle. (Neustupny E., 1956, 387; Butschkow, 1935, 142, Pl.XXXV:3).
- 45) Oberbosa, kr. Sondershausen, bez. Erfurt. (Behm-Blancke, 1963, fig. 8:3),
- 46) Polleben (Lindenbreite and Breitsheidstr.), bez. Halle. (Muller, 1964, 91).
- 47) Polzig, kr. Gera. (Behm-Blancke, 1963, fig. 9:14).

- 48) Quedlinburg, bez. Halle. (Quitta, 1960, 170, fig. 9:b).
49) Reiser, kr. Muhlhausen, bez. Erfurt. (Muller, 1964,
129).
50) Schlotheim, kr. Muhlhausen, bez. Erfurt. (Muller,
1964, 129).
51) Tornau, kr. Hohenmolsen bez. Halle. (Muller, 1964,
100-101; Bottcher, 1963, 121-6).
52) Trobsdorf, kr. Nebra, bez. Halle. (Muller, 1964,
110-111; Grossler, 1904, 118).
53) Wulfen, kr. Kothen, bez. Halle. (Muller, 1964, 107).
54) Wustenhain, kr. Gera. (Behm-Blancke, 1963, fig. 9:13).
55) Zorbau, kr. Hohenmolsen, bez. Halle. (Muller, 1964,
101-102).

C) West Germany - South-east (Bavaria)

- 56) Alburg, nr. Straubing. (Zotz, 1941a, 10).
57) Hanseles Hohle, kr. Franhofen, bez. Nordlingen.
(Buttler, 1938, Pl.4:11).
58) Herkheim, kr. Nordlingen. (Dehn, 1951, 1-5; Frickhinger,
1932, 187-190; 1933, 181-185; Stieren, 1951, 72,
fig. 5; Sangmeister, 1951, 95-96).
59) Kothingeichendorf, bez. Munchen. (Buttler, 1938,
Pl.4:6, 8).
60) Naheremmingen, kr. Nordlingen. (Stieren, 1951, 78).
61) Purkelgut, bez. Regensburg. (Buttler, 1938, Pl.4:7, 9).
62) Rimpar, bez. Wurzburg. (Arnold, 1965, 183).

6) The Western Province IV

A) West Germany - South-west (Baden Wuttemberg)

- 1) Flornborn, bez. Worms. (Buttler, 1938, 24-25; Soudsky, 1954, 95).
- 2) Gniessen, bez. Waldshut. (Gerbach, 1956, 266-270).
- 3) Grossgartach, kr. Heilbronn. (Schlitz, 1910, 105-144).
- 4) Heutingsheim, kr. Ludwigsburg, bez. Stuttgart.
(Buttler, 1938, 24-25).
- 5) Lauterach, kr. Ehningen. (Taute, 1964).
- 6) Sechselbach, kr. Mergentheim. (Quitta, 1960, 175;
Hommel, 1935, 46).
- 7) Worms (Rheingewann). (Buttler, 1938, Pl.3:12).

A2) West Germany - Central (Hesse and E. Westfalia)

- 8) Arnsbach, kr. Fritzlar-Homberg, bez. Kassel.
(Sangmeister, 1937, 213; 1951, 90-92).
- 9) Bochum (Hiltrop), kr. Munster. (Stieren, 1951, 61-69,
87-88).
- 10) Bracht, kr. Marburg. (Stieren, 1951, 72-73, fig. 5).
- 11) Butzbach (Griedel), kr. Friedburg. (Sangmeister, 1950,
5-20; Stieren, 1951, 74-5).
- 12) Daseburg, kr. Warburg, bez. Kassel. (Stieren, 1951,
71, fig. 5).
- 13) Deiringsen (Rudolph), kr. Soest, bez. Dortmund.
(Stieren, 1951, 72, fig. 5).
- 14) Emsdorf, kr. Marburg. (Stieren, 1951, 77).
- 15) Frankfurt (Osthafen and M. Fraunheim). (Stieren, 1951,
78).

- 16) Göttingen (Springmühle). (Stieren, 1951, 78, fig. 5).
- 17) Gudensberg, bez. Kassel. (Sangmeister, 1951, 93-93; Stieren, 1951, 73-78, fig. 5).
- 18) Harleshausen, kr. Kassel. (Stieren, 1951, 78).
- 19) Mardorf, kr. Marburg. (Stieren, 1951, 78).
- 20) Niedervellmar, kr. Kassel. (Stieren, 1951, 78; Sangmeister, 1951, 101, 103).
- 21) Nieder-Wiesel, kr. Friedburg. (Ankel and Meier-Arendt, 1965, 1-8).
- 22) Oberwehren, kr. Kassel. (Stieren, 1951, 78).
- 23) Rosdorf (Rasemühle), kr. Göttingen. (Stieren, 1951, 78; Sangmeister, 1951, 100, 103).
- 24) Wiesbaden (Biebrich). (Mandera, 1963, 32-46).

A3) West Germany - West (Rheinland)

- 25) Gering, kr. Mayen, bez. Coblenz. (Stieren, 1951, 76, fig. 6).
- 26) Köln (Lindenthal). (Buttler and Haberey, 1936; Buttler, 1931, 65-68, 244-252; Sangmeister, 1951, 91, 98-99).
- 27) Köln (Mungersdorf). (Stieren, 1951, 78; Redlich, 1940, 69).
- 28) Muddersheim, kr. Köln. (Schietzel, 1965).
- 29) Polch, kr. Mayen, bez. Coblenz. (Stieren, 1951, 76).
- 30) Rodingen (Hundsbuschel), kr. Jülich, bez. Köln. (Stieren, 1951, 78).
- 31) Sarmsheim, kr. Kreuznach, bez. Bonn. (Stieren, 1951, 78-79; Buttler, 1938, Pl.3:8).

B) East France (Alsace and Bas-Rhin)

- 32) Hoenheim (Suffelweyersheim), Alsace. (Arnal and Burnez, 1958, 62; Ulrich, 1952, 41).
- 33) Hurtigheim, Bas-Rhin. (Arnal and Burnez, 1958, 60).
- 34) Konigshofen, Bas-Rhin. (Arnal and Burnez, 1958, 60; Forrer, 1930, 226).
- 35) Mutzenhausen, Bas-Rhin. (Arnal and Burnez, 1958, 62; Stieber, 1954, 10).
- 36) Strasbourg. (Arnal and Burnez, 1958, 60).

C) South Holland and Belgium (Limburg)

- 37) Caberg, Dutch Limburg. (de Laet, 1958, 64, 61).
- 38) Elsloo, Dutch Limburg. (Moddermann, 1959, 27-33; 1950, 4; Stieren, 1951, 73).
- 39) Geleen, Dutch Limburg. (Waterbolk, 1959, 121-163; Bursch, 1937, 5-6).
- 40) Rosmeer, Belgian Hebye. (de Laet, 1958, 61).
- 41) Sittard, Dutch Limburg. (Moddermann, 1959, 33-121).
- 42) Stein, Dutch Limburg. (de Laet, 1958, 61; Holwerda, 1928, 3-14).

Sites concerned in the development of the
Painted Pottery of Transylvania

1) South-west Transylvania (middle Mures valley)

- 1) Aiud, r. Alba Iulia. (Schroller, 1933, 74, no. 16).
- 2) Borberec, r. Alba Iulia. (Roska, 1942, 46, no. 167; 1943, 63 no. 6; 1936a, 37, 48; 1936b, 75; Schroller, 1933, 74, no. 21).
- 3) Breteea de Mures, r. Deva. (Roska, 1942, 158, no. 85; 1943, 70, no. 33).
- 4) Cetea, r. Alba Iulia. (Roska, 1942, 54, no. 9; 1943, 64, no. 9).
- 5) Bogatul Romina, r. Alba Iulia. (Roska, 1942, 207, no. 10; 1943, 72, no. 41; Schroller, 1933, 74, no. 20; Nestor, 1933, 53-54).
- 6) Cheile Turzil, r. Alba Iulia. (Roska, 1942, 284, no. 63; 1943, 76, no. 56; Schroller, 1933, 25, 75, no. 51; Pl.22:5; Pl.24:4, 8; Nestor, 1933, 54, Pl.III:I).
- 7) Cilnic (In Vii), r. Sebes. (Schroller, 1933, 76, no. 95; Nestor, 1933, fig. 54; Roska, 1943, 67, no. 22; Comsa, 1962, 75, no. 110).
- 8) Cimbrud, r. Alba Iulia. (Roska, 1936b, 1; 1942, 64, no. 85; 1943, 64, no. 10).
- 9) Ciuguzel, r. Alba Iulia. (Roska, 1942, 94, no. 114; 1943, 66, no. 16; Schroller, 1933, 26; 74, no. 24; Pl.23:1-7; Nestor, 1933, 52-53; Martian, 1909, 205).
- 10) Limba, r. Alba Iulia. (Berciu D. and I.; 1948, 18-29; Berciu, 1961a, 23-25).

- 11) Lumea Noua, r. Alba Iulia. (Berciu D. and I., 1948, 1-18; Berciu, D., 1961a, 23-25).
- 12) Magura Toplita, r. Orastie. (Schroller, 1933, 76, no. 83; Comsa, 1957a, 72; 1962, 75).
- 13) Nandruvale, r. Hunedoara. (Roska, 1941, 26-28; 1936a, 17-49; Garasanin M., 1951a, 83-84; Schroller, 1933, 6-8; 76, no. 85).
- 14) Pauca, r. Sebes. (Roska, 1942, 227, no. 59; 1943, 74, no. 47; Schroller, 1933, 29, 75, no. 37; Pl.22, Pl.23, Pl.24; Berciu, 1961a, 23-25; Nestor, 1933, 53).
- 15) Petrestii, r. Sebes. (Roska, 1942, 225, no. 48; 1943, 74, no. 46; 1936b, 79; Schroller, 1933, 76, no. 99; Berciu, 1961a, 53; Berciu, D. and I., 1946, 53).
- 16) Pianul de Jos, r. Orastie. (Paul, 1965; Comsa, 1962, 75, no. 105).
- 17) Rahau, r. Sebes. Unpublished. Material in Sibiu Museum.
- 18) la Sintimbru, r. Alba Iulia. (Berciu I. and Popa, 1962, 267-272; Comsa, 1957a, 72; 1962, 75, no. 107).
- 19) la Tartaria, r. Orastie. (Vlassa, 1962, 23-30; 1963, 485-494; Roska, 1942, 21, no. 77; 1943, 62, no. 2; Horedt, 1948, 44; Berciu, 1961a, 23-25).
- 20) Taualas, r. Deva. (Berciu, 1961a, 23, n.2, 24-25).
- 21) Teius, r. Alba Iulia. (Roska, 1942, 293, no. 93; 1943, 77, no. 58; Schroller, 1933, 75).
- 22) Turdas, r. Orastie. (Roska, 1941, 1-334; Garasanin M., 1951a, 84-88; Childe, 1929, 27-31; Schroller, 1933, 76, no. 91; Nestor, 1933, 52-53; Reineck, 1898, 97-103).

2) South-central Transilvania (Sibiu district)

- 23) Casolt (Poiana in Pisc), r. Sibiu. (Paul, 1960, 107-119; Macrea, 1957, 139; 1959, 407).
- 24) Ia Cata, r. Sibiu. (Vlassa, 1963, 488 n. 7).
- 25) Mihalt, r. Sibiu. Unpublished. Material in Sibiu Museum.
- 26) Oena Sibiului, r. Sibiu. (Roska, 1942, 305, no. 85; 1943, 77, no. 61; Schroller, 1933, 75, no. 39, Paul, 1962, 193-203; Berciu, 1961a, 25, n.2).
- 27) Seica Mare, r. Sibiu. Unpublished. Material in Sibiu Museum.

3) Central Transilvania (Cluj district)

- 28) Daroti, r. Cluj. (Roska, 1942, 199, no. 94; 1943, 72, no. 38; 1936b, 78).
- 29) Gilau, r. Cluj. (Roska, 1942, 100, no. 4; 1943, 66, no. 17).
- 30) Noslac, r. Cluj. Unpublished. Material in Cluj Museum.
- 31) Razboieni Cetate, r. Aiud. (COWA survey, Area 6, no. II, (1962) 10).
- 32) Seica Mica, r. Cluj. (Roska, 1942, 128, no. 194; 1943, 68, no. 25; Nestor, 1933, 54; Pl.III:3, 5, 8; Schroller, 1933, 75, fig. 22:3-4).
- 33) Turda. (Schroller, 1933, 75; Pl.22:5, Pl.24:1, 4-8).
- 34) Vultureni, r. Cluj. (Vlassa, 1961, 23).

4) West Transilvania and Crisana (Cris Repede valley)

- 35) Vadul Crisului (Deventului cave), nr. Alesd. (Roska, 1942, 237, no. 31; 1943, 74, no. 49; Nestor, 1933, 53; Kormos, 1915, 153; Vlassa, 1961, 17-24).

- 36) Oradea (Ghetarie and Salcea). (Vlassa, 1961, 21; Roska, 1942, 198, no. 88; 1943, 71, no. 37; Nestor, 1933, 43, 53).
- 37) Porolissum (Magura), r. Alesd. (Vlassa, 1961, 21).
- 38) Sintandrei, r. Oradea. (Roska, 1942, 263, no. 123; 1943, 75, no. 54).

5) North-west Transilvania

- 39) Ciumesti (Berya), r. Baia Mare. (Comsa, 1963, 477-483; Paunescu, 1963, 467-475).

Sites of the initial phase in the development of the Boian/Pre-Cucuteni cultures

A) South-east Rumania (Muntenia)

- 1) Aldeni, r. Beceni, reg. Ploiesti. (Stefan and Comsa, 1955a, 97; Comsa, 1955, 13, 31; 1936b, 7-32).
- 2) Baiesti, reg. Buzau. (Comsa, 1962, 74; 1957, 72).
- 3) Balala, reg. Buzau. (Comsa, 1962, 74).
- 4) Bucuresti Noi. (Comsa, 1962, 74).
- 5) Catelu, reg. Bucuresti. (Comsa, 1955a, 30).
- 6) Chirnogi, r. Oltenita, reg. Bucuresti. (Comsa, 1955a, 13, 31).
- 7) Crasani, r. Lechliu, reg. Bucuresti. (Comsa, 1955a, 31; Anghelscu, 1955, 312, fig. 1).
- 8) Floreasca, reg. Bucuresti. (Comsa, 1955a, 30).
- 9) Galbinasi, reg. Buzau. (Comsa, 1962, 74, no. 15).
- 10) Geraseni, reg. Buzau. (Comsa, 1962, 74, no. 17).

- 11) Greaca (Pescarie), r. Oltenita, reg. Bucuresti.
(Comsa, 1955a, 32; 1955b, 411-427).
- 12) Greaca (la Costinescu), r. Oltenita, reg. Bucuresti.
(Comsa, 1955b, 411; 1957, 72).
- 13) Pietrele, r. Giurgiu, reg. Bucuresti. (Comsa, 1955a,
32; Berciu, 1961a, 42).
- 14) Smejani, reg. Buzau. (Comsa, 1962, 74, no. 14).
- 15) Suditi, reg. Buzau. Unpublished. Material in Ploiesti
Museum. (Comsa, 1962, 73).
- 16) Sultana, r. Oltenita, reg. Bucuresti. (Comsa, 1955a,
33; Andriesescu, 1924, 51-107).
- 17) Varasti, r. Calarasi, reg. Bucuresti. (Comsa, 1955a, 32).

B) North-east Rumania (Moldavia)

- 18) Traian (Dealul Vieii), nr. Zanesti, reg. Bacau.
(Dumitrescu H., 1957a, 53; 1954, 35; Dumitrescu V.,
1960, 157; Dumitrescu H and V., 1962, 246-249).

Later developments in the evolution of the
Boian/Gumelmita and Cucuteni/Tripolye cultures
of Bulgaria, Rumania and the USSR

I - The transitional phase

A) Late Boian/Proto-Gumelnita

(i) North-east Bulgaria

See key to distribution map

(ii) South Muntenia

- 1) Blejesti, reg. Videle. (Berciu, 1956, 505; Comsa,
1962, 76, no. 8).

- 2) Boian (Varasti), reg. Calarasi. (Comsa, 1962, 76, no. 29).
- 3) Calinesti, reg. Alexandria. (Comsa, 1962, 76, no. 6).
- 4) Cascioarele, reg. Oltenita. (Dumitrescu, 1965a, 215-237; 1965b, 34-40; Comsa, 1962, 76, no. 22).
- 5) Chirnogi, reg. Oltenita. (Comsa, 1962, 76, no. 26).
- 6) Contesti, reg. Zimnicea. (Comsa, 1962, 76, no. 7).
- 7) Comana, reg. Giurgiu. (Comsa, 1962, 76, no. 17).
- 8) Frumusani, reg. Oltenita. (Comsa, 1962, 76, no. 16).
- 9) Glina, reg. Bucuresti. (Comsa, 1962, 76, no. 14).
- 10) Greaca (la Crutescu), reg. Oltenita. (Comsa, 1962, 76, no. 20).
- 11) Gumelnita, reg. Oltenita. (Dumitrescu V., 1925, 69-70).
- 12) Ipotesti, reg. Slatina. (Comsa, 1962, 76, no. 4).
- 13) Izvoarele, reg. Oltenita. (Comsa, 1962, 76, no. 22).
- 14) Petru Rares, reg. Draganesti-Vlasca. (Berciu, 1937, 1-30, 1959b, 60-78; 1961, 488).
- 15) Pietrele, reg. Giurgiu. (Comsa, 1962, 76, no. 19).
- 16) Pislari, reg. Giurgiu. (Comsa, 1962, 76, no. 13).
- 17) Popesti, reg. Draganesti-Vlasca. (Comsa, 1962, 76, no. 12).
- 18) Proroci, reg. Slatina. (Comsa, 1962, 76, no. 2).
- 19) Radovanu, reg. Oltenita. (Comsa, 1962, 76, no. 23-24).
- 20) Slatina, (Berciu, 1961, 503; Comsa, 1962, 76, no. 1).
- 21) Smirdanu, reg. Calarasi. (Comsa, 1962, 76, no. 30).
- 22) Stejaru, reg. Slatina. (Comsa, 1962, 76, no. 3).
- 23) Spantov, reg. Oltenita. (Comsa, 1962, 76, no. 28).
- 24) Tangiru, reg. Giurgiu. (Berciu, 1936, 1-30, 1959b, 60-78; 1961, 363).

- 25) Uzunu, reg. Giurgiu. (Berciu, 1956, 500; Comsa, 1962, 76, no. 11).
- 26) Vidra, reg. Giurgiu. (Rosetti, 1934; Rosetti and Morintz, 1961, 71-78).

(iii) The Debrogea

- 27) Cernavoda, reg. Medgidia
- 28) Cheia, reg. Medgidia. (Comsa, 1962, 76, no. 35-36).
- 29) Gura Debrogei, reg. Medgidia. (Comsa, 1962, 76, no. 37).
- 30) Hirsova, reg. Hirsova. (Galbenu, 1962, 285-306; 1963, 501-509).

(iv) North Muntenia/South Moldavia
(Proto-Gumelnita/proto-Cucuteni)

- 31) Aldeni I, reg. Buzau. (Comsa, 1963b, 7-32).
- 32) Beresti, reg. Galati. (COWA survey, Area 6, no. II, 1962, 10).
- 33) Bontesti, reg. Focsani. (Dumitrescu V., 1932; Bichir, 1959, 262).
- 34) Smejani, reg. Buzau. (Comsa, 1962, 76, no. 33).
- 35) Stoicani, reg. Galati. (Petrescu-Dimbovita, 1953, 13-155).
- 36) Suditi, reg. Buzau. (Comsa, 1962, 76, no. 32).
- 37) Valea Scheii, reg. Buzau. (Comsa, 1962, 76, no. 31).

B) Pre-Cucuteni III/Proto-Cucuteni/Tripolye A

(i) Moldavia, (North-east Rumania)

- 1) Andriesciu, nr. Iasi. Unpublished. Material in Iasi Museum.

- 2) Andrieseni, nr. Iasi. (Florescu, 1959, 329).
- 3) Birlalesti (Stantia), reg. Murgeni. (Cihohadru, et al., 1951, 217-228).
- 4) Ciorani, nr. Iasi. Unpublished. Material in Iasi Museum.
- 5) Frumusica, reg. Piatra Neamt. (Matasa, 1941).
- 6) Izvoare, reg. Piatra Neamt. (Vulpe, 1957).
- 7) Negresti, nr. Iasi. Unpublished. Material in Iasi Museum.
- 8) Tirpești, reg. Petricani. (Marinescu-Bilcu, 1962, 235-243).
- 9) Traian (Dealul Fintinilor), reg. Bacau. (Dumitrescu V., 1944, 11-114; etc.).
- 10) Valeni, nr. Iasi. (Dumitrescu, 1950, 29; Alexandrescu, 1961, 31, 34).

(ii) Moldavian and western Ukraine SSRs, U.S.S.R.
(Dniester basin)

- 11) Babsin, Kamenets-Podolski obl. (Passek, 1961, 60).
- 12) Bernovo-Luka, Cernigov obl. (Passek, 1961, 42-60; 1953).
- 13) Braga, east bank R. Dniester. (Passek, 1949, 122; 1961, 34-35; Boriskovski, 1950).
- 14) Golerkane, Dubossare obl. (Passek, 1961, 70-79).
- 15) Koroviya, Cernovitse obl. (Passek, 1961).
- 16) Lenkovtse, Cernovitse obl. (Passek, 1961, 38; Chernush, 1954, 1959a).
- 17) Luka Vrublevetskaya, east bank R. Dniester. (Bibikov, 1953; Passek, 1961, 35-42).
- 18) Naslavca (Luka), Kamenets-Podolski obl. (Passek, 1961, 60).

- 19) Novoselye, Cernovitse obl. (Passek, 1961, 91).
- 20) Ozarintse (Popov Gorod), east bank R. Dniester. (Passek, 1961, 33; Rudinski, 1930).
- 21) Sokol, Kamenets-Podolski obl. (Passek, 1961, 60).
- 22) Soloncene I, reg. Rezin. (Passek, 1961, 60-70).
- 23) Vasilevki, Kamenets-Podolski obl. (Passek, 1961, 60).
- 24) Vitilovka, Cernovitse obl. (Passek, 1961, 90-91).

C) Ariusd - South-east Transilvania (central Rumania)

- 1) Agostin, reg. Brasov. (Roska, 1943, 63, no. 3).
- 2) Aninoasa, reg. Brasov. (Roska, 1943, 64, no. 12; Schroller, 1933, 77, no. 127).
- 3) Araci, reg. Brasov. (Roska, 1943, 63, no. 4; Schroller, 1933, 77, no. 130).
- 4) Ariusd, r. Sf. Gheorghe, reg. Brasov. (Childe, 1929, 98-103; Laszlo, 1914, 279-417).
- 5) Bicsad Oltului, reg. Brasov. (Roska, 1943, 74, no. 50; Laszlo, 1911, 175-259).
- 6) Bod, reg. Brasov. (Roska, 1943, 64, no. 7; Childe, 1929, 101; Schroller, 1933, 76, no. 103; Teutsch, 1903, 365-399).
- 7) Borosneul-Mic, reg. Brasov. (Roska, 1943, 67, no. 24; Schroller, 1933, 77, no. 36).
- 8) Cernatul de Jos, reg. Brasov. (Roska, 1943, 63, no. 1; Nestor, 1933, 129).
- 9) Comalau, reg. Brasov. (Roska, 1943, 68, no. 27).

- 10) Feldioara, reg. Brasov. (Roska, 1943, 66, no. 15; Schroller, 1933, 77, no. 117).
- 11) Halchiu, reg. Brasov. (Roska, 1943, 66, no. 18).
- 12) Harman, reg. Brasov. (Roska, 1943, 75, no. 53; Laszlo, 1911, 184, 234).
- 13) Ilieni, reg. Brasov. (Roska, 1943, 67, no. 19).
- 14) Let, reg. Brasov. (Roska, 1943, 77, no. 60; Laszlo, 1911, 183, 233; Szekely, 1953b).
- 15) Lisnau, reg. Brasov. (Roska, 1943; Schroller, 1933, 78, no. 143).
- 16) Malnas, r. Sf. Gheorghe. (Roska, 1943; Laszlo, 1911, 177, 228; Childe, 1929, 101).
- 17) Olteni, reg. Brasov. (Roska, 1943, 73, no. 43; Laszlo, 1911, 174-178; 1914, 175-249).
- 18) Reci, r. Sf. Gheorghe. (Roska, 1943, 74, no. 48; Laszlo, 1911, 182).
- 19) Satu Nau, reg. Brasov. (Roska, 1943, 63, no. 5).
- 20) Sf. Gheorghe (Gemvara), reg. Brasov. (Roska, 1943, 75, no. 51; Laszlo, 1911, 179, 230).
- 21) Tirgu Mures. (Roska, 1943, 70, no. 34; Nestor, 1933, 118; Schroller, 1933, 72, 74, no. 14).
- 22) Tufalau, reg. Brasov. (Roska, 1943, 64, no. 8).
- 23) Zoltan, reg. Brasov. (Roska, 1943, 66, no. 14; Schroller, 1933, 78, no. 161).

II - Eneolithic cultures

A) Cucuteni A/Tripolye B1

(i) Moldavia (North-east Rumania)

- 1) Frumusica, reg. Piatra Neamt. (Matasa, 1941).
- 2) Glavanesti Vechi, reg. Vladeni. (Nestor, 1951, 60-61).
- 3) Habasesti, reg. Piatra Neamt. (Dumitrescu, 1954).
- 4) Izvoare, nr. Iasi. (Vulpe, 1957).
- 5) Poienesti, nr. Vaslui. (Vulpe, 1953, 213-275).
- 6) Ruginoasa, nr. Iasi. (Dumitrescu H. and V., 1933, 56-87; Passek, 1949, 45; 1961, 103).
- 7) Tirpesti, nr. Petricani. (Marinescu-Bilcu, 1962, 235-243).
- 8) Traian (Dealul-Fintinilor), nr. Zanesti. (Dumitrescu V., 1944, 11-114).
- 9) Trusesti, nr. Iasi. (Petrescu-Dimbovita, 1955, 165-194; 1957b, 1-25; and Florescu, 1962, 227-234).

(ii) Moldavian and W. Ukraine SSRs., U.S.S.R. (Dniester basin)

- 10) Darabani I, right bank R. Dniester. (Ambrojevici, 1933; Passek, 1949, 43).
- 11) Fridrivtse, Kameno-Podolski obl. (Passek, 1949, 47; 1961, 104).
- 12) Gorodnitsa, Kameno-Podolski obl. (Passek, 1949, 46).
- 13) Kadvevtse (Bavki), Kameno-Podolski obl. (Passek, 1949, 46; 1961, 103-104).

- 14) Krutoborodnitse, Kameno-Podolski obl. (Passek, 1949, 13, no. 19).
- 15) Kudrintse, Kameno-Podolski obl. (Passek, 1935, 1949, 47; 1961, 104).
- 16) Nezviska, Cernovitse obl. (Chernush, 1962; Passek, 1961, 105).
- 17) Polivarnov Yar, Cernovitse obl. (Passek, 1951, 41-64; 1961, 105-127).
- 18) Soloncene II, Rezin reg. (Movsa, 1960; Passek, 1961, 105).
- 19) Zura, Ribnitske reg. (Passek, 1961, 105; Bibikov, 1954; 1958).

C) Eastern Tripolye A - East Ukraine SSR
(Dnieper and S. Bug basins)

- 1) Berisovka, Vinnitsa obl. (Passek, 1961, 79-81; 1949, 36-38).
- 2) Damilova Balka, Odessa obl. (Passek, 1961, 83-84; Semonovic, 1951).
- 3) Grenovka, Odessa obl. (Passek, 1961, 81, 86-87).
- 4) Karbuna, nr. Kiev. (Sergeev, 1962, 135-151).
- 5) Kolodistoye, on R.S.Bug. (Passek, 1961, 81).
- 6) Krasnostavka, on R.S.Bug. (Passek, 1949, 36-37; 1961, 81; Belanovskaya, 1957).
- 7) Mogilna, Odessa obl. (Passek, 1961, 87-88; Gasyuk, 1954).
- 8) Petcora, on R.S.Bug. (Passek, 1961, 82; Chernush, 1959b).
- 9) Sabatinovka II, on S.R.Bug. (Passek, 1961, 81, 84-86; Makarevic, 1954).

- 10) Savran, Odessa obl. (Passek, 1949, 36-37; 1961, 81-83).
- 11) Timkovo (Alexandrovka) Odessa obl. (Passek, 1961, 88-90).
- 12) Visnopol, on R.S.Bug. (Passek, 1949, 13, no. 6).

site	settl- ement	surface find	grave	house	animal bone mat.	figurine	imported C. E. S-L. Alf.	pottery
Sandaszollos	x							
Szegvar(Tuzkov.)	x		x	x	x	x		x
Szentes		x						
Szeleveny	x							
Szentilona		x						
Szolnek(Paladics.)		x					x	
" (Villany.)		x						x
Tiszafoldvar	x							
Tiszainoka		x						
Tizsakurt		x						
Tiszaervenye		x						
Tiszaroff		x						
Tiszaug		x						x
Tizsasas		x						
Torokszentmiklos	x							
Toszeg(Kucorgo)	x							

C 1) East Hungary

						painting black on buff	ware red on white	imported pottery E.
Basatanya	x				x			
Csoszdomb		x						
Darusziget			x				x	
Hajduszoboszlo	x		x			(x)		
Kandrahalom	x		x					
Csakaskert		x						
Nagykallo	x		x				x	
Szamossaly	x						x	
Szilmeg	x		x		x		x	x
Tiszavasvari(K)	x						x	(x)
Tiszavasvari(P)	x		x				x	x
Tiszavasvari(B)	x						x	x
Tocovolgy(Laszlo)	x							
" (Szantai)	x						x	
Tocopart	x						x	
Ujtikos	x							x
Visztarolo	x							
Zampuszta	x						x	

Site	Settl- ement	surface find	grave house	animal bone mat.	figurine	black on buff	red on white	Imported pottery E.
Zsaka(Vizesi)	x					x		
<u>C 2)North-west Rumania(N.W.Transilvania and north Crisana)</u>								
Ciumesti	x					x		
Oradea(Ghetarâe)	x					x		
Porolissum	x					x	x	
Sintandrei		x				x		
Deventului	xC					x	x	
Vultureni		x				x	x	

D 1)Transitional region -- north-east Hungary(N.E.Alfold)

Bodrogkeresztur	x							x
Buj		x				x		
Gava		x				x		
Kenezlo(Fazekas)	x							x
" (Szerusk)	x		x			x		x
Oros I	x			x				x
Oros II	x					x		x
Paszab		x						x
Rakamaz	x							x
Retkozberencs	x					x		
Satoraljaujhely	x					x		x
Szodadomb	x			x				
Tallya	x							x
Tiszadada		x						x
Tiszadob	x					x		x
Tiszabercel	x			x				

D 2)Transitional region -- south-east Slovakia(N.E.Alfoldi)

Lastovce	x				x	x		
Lucky	x					x		
Michalovce	x					x		

2) The Eastern Province

Site	Settlement	surface find	grave	imported C. NK	pottery Alf. Z	animal bone mat.	figurine	Phase
<u>A) North-east Hungary</u>								
Aggtelek	x	C				x		III, IV
Budospester	x	C						III, IV
Alsóhamori	x	C						IV
Boldogkővaralja	x							IV
Borsod	x				x	x	x	IV
Görömböly	x	C						III
Haramhuti	x	C						III, IV
Hermann Otto	x	C						III, IV
Hillebrand	x	C						III
Istállósko	x	C			x			III, IV
Kölyük	x	C	x					III, IV
Korlat	x	C						III, IV
Miskolc (Fütschaz)	x				x		x	III, IV
Onga	x		x					IV
Órdögati	x	C						III, IV
Pázságpuszta	x				x			III
Pétenyi	x	C						IV
Puskaporosi	x	C			x			III, IV
Szeleta	x	C						III, IV
Hajdúret	x							IV
Szemere	x							IV
Vidroczi	x							IV
Mályinka	x		x					IV
Abaujvecser	x		x					IV
<u>B) South-east Slovakia</u>								
Ardovo	x	C						III, IV
Barca I	x							III, IV
Certova Diera	x	C						III, IV
Domica	x	C					<u>C 14</u>	III, IV
Drienčany	x	C						IV
Drienovce	x	C						IV
Jelšavska Teplica	x	C						IV
Košice (Myslavský)	x							III, IV
Silica	x	C						IV
Silická, Brezova	x	C						IV

3) The central province II and III

site	settl- ement	surface find	grave house	animal bone mat.	C.Prov.dec.				Imported		Phase
					NK Ia	NK Ib	NK II	Z I	E IV	Alf. III	
<u>A)North-west Hungary</u>											
Bekasmegyar	x		x				x	x			III
Budapest(Taban)	x						x				II
Gyor(Papai)	x			x			x	x			III
Nagyteteny	x		x				x	x	x	x	III
Nezszmely	x						x	x			III
Ogyalla			x				x	x			III
Pecel			x				x	x			III
Pomaz	x			x			x	x	x		III
Remete	x										II/III
Simontornya	x						x				II
Zalavar	x						x	x			III
Zsiger			x								II/III

B)North-East Austria

Drassburg(Taborac)	x		(x)				x				II
Eggenburg			x				x				II
Etzmannsdorf			x								II/III
Guntramsdorf	x						x				III
Herrbaumgarten	x			x			x				II
Klein-Hadersdorf			x				x				II
Mannsworth	x			x			x				II
Mold	x						x				C 14 III
Pulkau	x										C 14 II/III

C)South-west Slovakia

site	settl- ement	surface find	grave house	animal bone mat.	C.Prov.dec.				Imported		Phase
					NK Ia	NK Ib	NK II	Z I	E IV	Alf. III	
Bajc	x						x	x	x	x	III IV II,III
Besenov	x		x				x	x	x		II,III
Biely Kostol			x					x	x		III
Borovce								x	x		III
Branc	x						x			x	II
Cacov	x						x	x			II,III
Dvornicky	x							x	x		x III
Gajary	x							x			III
Hurbanovo(Abad.)	x						x				II
Hurbanovo(Bach)	x			x			x	x	x	x	II,III

Site	settl- ement	surface find	grave	house	C.Prov.dec.				Imported Fig-		Phase
					NK Ia	NK Ib	NK II	Z I	E	urine IV	
Iza(V.Harcas)	x						x	x			III
Kunov	x						x				III
H.Lefantovce	x						x	x		x	III
Levice	x		x				x	x			III
Ludanice	x						x				III
Mlynarce			x				x				III
Nirovce		x					x	x			III
Nitra(Ivanka)	x						x			x	III
Patince	x						x	x			III
Sarfia	x						x	x		x	III
Sarovce	x			x			x	x		x	III
Seml		x					x				II
Skalica	x							x	x		III
Velky Grob			x				x	x		x	III
Zelenec	x						x				II
Zeliezovce		x						x	x		III

C)North-west Slovakia

Besenova	x						x				II
----------	---	--	--	--	--	--	---	--	--	--	----

Dl)South Moravia

Babice	x							x	x		III	
Blanne	x						x	x			III,II	
Blatnice	x		(x)								II/III	
Blucina			(x)								II/III	
Bohusice	x						x	x			II,III	
Bohuslavice	x							x	x		III	
Bojanovice	x		(x)				x	x	x		x	II,III
Boskovstejn	x		x				x	x	x		x	II,III
Bosonohy	x						x				II	
Brezolupy	x						x				II	
Brno(Komin)	x		x								II/III	
Brno(Reckovice)	x						x	x			II,III	
Buchlovice	x						x	x			II,III	
Dol.Nemci	x						x	x			II,III	
Dol.Vestonice	x						x	x			II,III	
Dukovany	x						x	x			II,III	
Greslovo Myto	x						x	x			II	

Site	Settlement	Grave House	C. prov. dec.				Imported Figurine	Phase
			NK Ia	NK Ib	NK II-I	Z		
						E		
						IV		
Havrice.	x			x	x		II, III	
Hlub. Masovky	x	x		x	x		II, III	
Hor. Dunajovice	x			x	x		II, III	
Hradcovice	x			x	x		II, III	
Hrotovice	x			x			II	
Ivancice	x	x		x			II/III	
Jaromerice	x			x			II	
Kudlovice	x			x			II	
Kurim	x			x			II	
Lesonice	x			x			II	
Lesunky	x			x	x		II, III	
Maratice	x			x			II	
Miroslav	x				x	x	III	
Mor. Kninice				x	x		II, III	
Mouchnice	x			x		(x)	II	
Nova Ves	x	(x)		x	x	x	II, III	
Padochov	x	x					II/III	
Pavlice	x			x	x		II, III	
Podoli, Brno	x			x			II	
Podoli, Uh. Hrad.	x			x			II	
Prstice	x	x		x			II	
Radostice	x			x	x		II, III	
Rajhrad	x			x	x		II, III	
Rybniky	x			x	x		II	
Stepanovice	x			x			II	
Tasov	x			x			II	
Telnice	x				x		III	
Uh. Hradiste	x			x			II	
Vedrovice	x	x		x	x		II, III	
Velatice	x	x		x	x		II, III	
Velehrad	x			x	x	x	II, III	
Veletiny	x				x		II, III	
Vicemilice	x			x			II	
Vitovice	x			x			II	
				x				

Site	Settl- ement	grave house	C.prov.dec.				Imported figurine		Phase
			NK	NK	NK	Z	E		
			Ia	Ib	II	I	IV		
D 2) Central Moravia									
Brnicko	x		x	x	x		x	II, III	
Bucevice	x			x	x			II, III	
Cechuvky	x			x	x			II, III	
Dedinka	x			x	x			II, III	
Detkovice	x			x	x			II, III	
Dol.Dl.Loucka	x			x				II	
Dol.Sukolom	x		x	x	x			II, III	
Gottwaldov	x			x	x			II, III	
Holubice	x			x	x			II, III	
Hrubcice	x			x				II	
Kolicin	x			x	x			II, III	
Marefy	x			x	x			II, III	
Mezice	x			x				II	
Myslechovice	x			x				II	
Myslocovice	x			x				II	
Naklo	x			x				II	
Namest na Hane	x			x	x			II, III	
Nemcice na Hane	x			x	x			II, III	
Nezamyslice	x			x				II	
Otaslavice	x		x	x				II	
Predmosti	x		x					II	
Prusinovice	x			x				II	
Rousinov	x			x	x			II, III	
Rymice	x			x	x			II, III	
Spytihněv	x			x				II	
Tovacov	x			x	x			II, III	
Unicov	x	x		x	x			II, III	
Urcice	x			x				II	
Vanovice	x			x	x			II, III	
Veselicko	x			x	x			II, III	
Vicemerice	x			x				II	
Zahlinice	x		x	x				II	
Zopy	x		x	x	x		<u>C 14</u>	II, III	

Site	Settl- ement	Grave	House	C. prov. dec.				Imported Figurine Phase	
				NK Ia	NK Ib	NK II	Z I	E IV	
<u>D 3) North Moravia</u>									
Dubicko	x				x	x			II, III
Konty	x				x	x			II, III
Kylesovice	x				x	x			II
Mohelnice	x	x	x		x	x	x	x	<u>C 14</u> II, III
Neplachovice	x				x				II
Opava	x					x	x		II, III
Pisarov	x					x			II
Police	x					x	x		II, III
Suchdol	x					x			II
Ujezd(Zadlovice)	x					x	x		II, III
Vyskovce	x					x	x	x	II, III

Site	Settl- ement	surface find	grave house	C.prov.dec. NK II	Extension decor.& forms	Animal bone dec.
Nezvisko	x		x	x	x	x
Olsanitsa		x				
Popovtse	x					
Sinkov		x				
Sukhostav		x				
Torskoye	x		(x)	x		
<u>B2) Moldavian SSR</u>						
Floresti	x		(x)		x	x
Floresti (Mezkolkoz.)		x				
G.Kamenka		x				
Marculesti		x				
Putinesti		x				
Rogozani		x				
Slobodzia		x				
Tsera	x			x	x	
Zvenyacin	x					
<u>C 1) N.E. Rumania (Moldavia)</u>						
Badeni		x			x	
Ciurbesti		x			x	
Crivesti	x				x	
Danesti	x					x
Dumbrava		x			x	
Glavanesti Vechi	x		x	x	x	x
Larga Jijia	x			x	x	
Letcani		x			x	
Negresti		x			x	
Pausesti		x			x	
Perieni	x			x	x	
Pietris		x				
Suceava		x			x	
Tirpesti	x				x	
Traian (D. Fintin.)	x			x	x	x
Val. Lupului		x				
Zane		x			x	

Site	Settl- ement	surface find	grave house	Central prov. NK II	dec. Extension decor.& forms	Animal bone mat.
<u>C 2)South-east Rumania(Muntenia)</u>						
Casereni		x			x	
Ghinoaica		x			x	
Salceni		x			x	
Suditi	x				x	
Valea Scheii		x			x	
<u>C 3)Central Rumania(south-east Transilvania)</u>						
Cipau	x		x	x		x
Harman	x			x		x
Moresti	x					
Rupea	x			x		

5) The west-central province II and III

Site	Settl- ement	surface find	house	grave	W.C. and C. prov. dec.			Phase
					"200" NK	NK	NK Flomb.	
<u>A 1) East Bohemia</u>					Ia	Ib	II	
Blsko.	x				x			II
Bristany	x				x			II
Brouckov		x					x	III
Bylany	x		x		x	x	x x	II-III
Cervene Pecky	x							II/III
Chrast	x						x x	II, III
Chudonice	x				x		x	II
Dolni Dolce	x						x	III
Drobovice	x				x		x	II
Kluky		x			x		x x	II, III
Kolin	x		(x)	x				II/III
Mocovice	x				x	x	x x	II, III
Nebovidy		x					x	II
Novy Bydzov	x				x		x	II
Nymburk	x			x				II/III
Predmerice	x						x	II
Trebechovice	x						x	III
Trotina	x						x	II
Uhretice	x		x	(x)	x	x	x	II
Zaborci	x ^C				x			II
<u>A 2) West Bohemia</u>								
Besno	x			x				II/III
Brckoly	x				x		x x	II, III
Brodec				x				II/III
Cencice	x							II
Chabarovice					x		x	II
Dobrany		x						II
Horomerice	x			x				II/III
Hostka				x	x			II
Jazlovic	x		x					II/III
Kamenomost					x		x	II
Klobuky	x						x	II
Knezevec	x				x		x x	II, III
Kozolupy	x						x x	II, III

Site	Settlem- ent	surface find	house	grave	animal bone mat.	W.C. and W. prov. dec.				Phase
						"200" Ib	NK II	NK I	Flomb. II	
Hanichen	x					x		x		II
Kemmlitz		x				x			x	II
Kummer		x				x				II
Leippen	x					x		x	x	II/III
Leipzig (Eutrit.)	x					x			x x	II
Mauna	x					x	x	x		II, III
Mettelwitz		x							x	III
Molbitz	x					x			x	III
Roderau		x				x				II
Russen		x							x	II I
Schanitz		x				x				II
Schleben		x				x			x	II, III
Sornzig		x							x	III
Staatsforst	x								x x	II, III
Zauschwitz	x								x	III
Zwenkau	x			x				x	x	III

B 2) East Germany -- south-west (Thuringia)

Allstedt		x			x					II
Alterode	x				x					II/III
Arnstadt				x						II/III
Ballenstedt	x				x					II/III
Biere	x								x	III
Cochstedt		x			x					II/III
Dammendorf	x				x					II/III
Dorna		x			x					III
Erfurt	x				x					II/III
Gatersleben	x				x					III
Grossgrabe	x				x					II/III
Hettstedt	x				x					II/III
Korner	x				x					II/III
Kothen	x				x					II/III
Nerkewitz	x				x					II/III
Polleben	x				x					II/III
Reiser	x				x					II/III
Schlotheim	x				x					II/III

Site	Settl- ement	Surface find ^e	house	grave	animal bone mat.	W.C.and W.province dec.				Phase
						"200"	NK Ib	NK II	Flomb. I II	
Tornau	x				x					II/III
Trobsdorf	x				x					II/III
Wulfen	x				x					II/III
Zorbau	x				x					II/III

C) West Germany -- south-west (Bavaria)

Alburg	x					x		x		II
Hanseles hohle	x	C							x	II
Herkheim	x			x					x	II
Kothingeichen.	x							x	x	III
Nahermmingen	x			x						II/III
Purkelgut	x							x	x	III
Rimpar	x							x	x x	II, III

6) The western province II & III

Site	settl- ement	surface find	house	grave	animal bone mat.	W.and W.C.prov.dec.				Phase
						Flomb. I	NK II	NK Ib	"200" II	
<u>A 1) West Germany -- south-west (Baden-Wurttemberg)</u>										
Flomborn .	x			x		x				II
Gniessen	x						x			III
Grossgartach	x					x				II
Heutingsheim	x					x	x			II, III
Lauterach	x	C				x	x			II, III
Worms	x	x					x			III
<u>A 2) West Germany -- central (Hessen and Westfalia)</u>										
Arnsbach	x		x							II/III
Bochum	x		x			x	x			II, III
Bracht	x		x							II/III
Butzbach	x		(x)	x		x		x		II
Daseburg	x		x							II/III
Deiringsheim	x		x							III
Emsdorf	x		x							II/III
Frankfurt	x		x							II/III
Gottingen	x		x							II/III
Gudensburg	x		x							II/III
Harleshausen	x		x							II/III
Mardorf	x		x							II/III
Niedervellmar	x		x							II/III
Nieder-Wiesel	x					x				II
Oberzwehren	x		x							II/III
Rosdorf	x		x							II/III
Wiesbaden				x		x				II
<u>A 3) West Germany -- west (Rheinland)</u>										
Gering	x		x							II/III
Koln (Lindenthal)	x		x	x		x	x			II, III
" (Mungersdorf)	x		x							II/III
Muddersheim	x		x	(x)	x		x			III
Polch	x		x							II/III
Rodingen	x		x							II/III
Sarmsheim	x		x			x				II

Site	Settl- ement	surface find	house	grave	animal bone mat.	W. prov. dec.		Phase
						Flomborn I	II	
<u>B) East France (Bas-Rhin)</u>								
Hoenheim	x		x				x	III
Hurtigheim	x		x			x	x	II, III
Konigshoffen	x		x			x		II
Mutzenhausen	x							II/III
Strasbourg	x							II/III
<u>C) Low Countries (Dutch Limbourg)</u>								
Caberg	x					x	x	II, III
Elsloo	x		x				x	<u>C 14</u> III
Geleen	x		x			x		<u>C 14</u> II
Rosmeer	x						x	III
Sittard	x		x			x	x	<u>C 14</u> II, III
Stein	x		x					II/III

Evidence from the neolithic settlements of Transylvania(N.W.Rumania)

Site	Excavated surface settlement	find	Tudas	Turdas-Petresti	Petresti	Turdas-Petresti and Petresti together
<u>1)South-west Transilvania</u>						
Aiud	x		x			x
Borberec		x	x			
Bretea de Mures		x	x			
Bogatul Romina		x		x	x	
Cetea	x ^C				x	
Cheile Turzii	x ^C			x		
Cilnic		x	x			x
Cimbrud	x				x	
Ciuguzel		x			x	
Limba	x		x	x	x	
Lumea Noua	x		x	x	x	
Magura Toplita				x		
Nandruvale	x		x			
Pauca	x		x			x
Petresti	x		x	x	x	
Pianul de Jos	x		x	x	x	
Rahau	x		x			x
la Sintimbru	x		x			x
la Tartaria	x		x	x	x	
Taualas	x		x			x
Teius	x		x			x
Turdas	x		x	x	x	
<u>2)South-central Transilvania</u>						
Casolt(Poiana)	x		x	x	x	
la Cata	x				x	
Mihalt	x			x		
Ocna Sibiului	x		x	x	x	
Seica Mare	x				x	

Site	Excavated settlement	surface find	Turdas	Turdas-Petresti	Petresti	Turdas-Petresti and Petresti together
<u>3) Central Transilvania</u>						
Daroti		x	x			
Gilau		x			x	
Noslac	x				x	
Razboieni		x			x	
Seica Mica		x			x	
Turda	x					x
Velturenii		x		x		
<u>4) North-west Transilvania</u>						
Ciumesti	x			x		
<u>5) West Transilvania and Crisana</u>						
Vadul Crisului	x			x		
Oradea (Ghetarie)		x		x		
" (Salcea)	x			x		
Porolissum	x			x		
Sintandrei		x		x		

Evidence from the sites with Petresti culture material

Site	stratified site	flat settl-ement	Grave	House	Figurine	Animal bone mat.	Copper
<u>1) South-west Transilvania</u>							
Aiud	x						
Bogatul Romina	(x)						
Cetea		x					
Cilnic	x						
Cimbrud		x					
Ciuguzel		x					
Limba	x						
Lumea Noua	x				x		
Pauca	x				x		
Petresti	x				x		
Pianul de Jos	x			(x)			
Rahau	x						
Sintimbru	x						
Tartaria	x			x	x		
Taualas	x						
Teius	x						
Turdas	x		x		x		
<u>2) South-central Transilvania</u>							
Casolt(Poiana)	x			x	x		
Cata		x		x	x		x
Ocna Sibiului	x				x	x	
Seica Mare		x					
<u>3) Central Transilvania</u>							
Gilau		x					
Noslac		x			x		x
Razboieni		x					
Seica Mica		x					
Turda		x					

ILLUSTRATIONS



Eden Grove
Beans

THE SIZES - AIR DRIED

Notes on representation in the illustrations

Painted pottery(1-32)

Unless specifically stated by a W(white) or a B(buff), the ground of the painted sherds in 1-32 is red.

The solid black represents black paint, or (on white ground) red paint.

In the case of white patterns on red, the red ground is represented by shading with dots, and the white paint is left blank

In the case of trichrome ware, the red ground is similarly represented by red shading with dots.

In the case of the trichrome ware of Transilvania(159), the black paint is represented as black, the white ground as white, and the red paint by vertical shading.

Incised lines in combination with black painted patterns are represented by thin blank lines between the thick black painted lines(e.g.27).

Flint implements(34-68)

The unworked surface of an implement is represented by regular dotted shading.

"Sickle gloss" surfaces are represented by closely-dotted shading.

Scratches on the surface are represented by closely-dotted lines

Polished stone implements are shaded by sparsely-dotted shading.

Incised pottery

All incised lines are represented by a double line of actual thickness

Index to illustrations

Painted pottery	Starcevo-Koros culture	1 - 7:
	Koros culture	8:1-4
	Cris culture(south-west Rumania)	8:1;9
	Cris culture(north-east Rumania)	10
	Cris culture (central Rumania)	11-13
	Earliest Linear Pottery	14-20,24:1
	Linear Pottery(Esztar style)	21-23;25-28 28-29:3,4
	Linear Pottery(combined incised/painted)	23:1 24:2;26-27;29-32
Flint implements	Mesolithic:Yugoslavia	34
	Switzerland,S.Germany	35- 37
	Low Countries,N.W.Germany	38-
	E.Germany	39
	Bohemia	40
	Poland	41
	Austria,Moravia	42
	Ukraine,Hungary	43
	Neolithic	
	Near East and Greece	44
	Pre-pottery neolithic	
	Macedonian early neolithic	45:1-21
	Karanovo I/II	46;47:1-8
	Starcevo	45:22-34;47:9 48
	Starcevo-Koros	49
	Cris	50
	Koros	51
	Early Linear Pottery(Hungary)	52,53


Flint implements	Early Linear Pottery(N.W.Rumania)	54,55
	(Central province)	56,57,58,60 61
	Middle Linear Pottery	
	(west-central prov.)	62-64
	(central province)	59,60,149, 151,153,154,68
	(western province)	66-67
	Flint composite blades of reaping implements	65
Houses	Post-Linear Pottery house	69:1
	Koros culture house model	69:2
	House plans of the Ukraine Linear Pottery	70
Figurines	Linear Pottery nuclear province	71,72
	central province	73
	west-central province	74
Linear Pottery sherds	Early phase nuclear province	20:3; 24:3-5;29:3;32:2-10 54-55;75;76-95;114: 1-3
	eastern province	96-100; 140-143
	central province	101-109
	west-central province	110-113
	Middle phase(Banat Vinca-Tordos sites)	114-116
	Szskalhat-Lebo Group	117:3-5 118
	South-east Hungary	117:1-2 118*1;119
	Alfoldi incised and painted	120-139
	Eastern province	143-145
	Central province	146-155
	west-central province	156

Boian/Pre-Cucuteni

157


Turdas-Petresti

158-160




STARČEVO, N. YUGOSLAVIA
(AFTER FEWKES (1932/35))

SCALE: 1:2



STARČEVO, NYUGOSLAVIA
(AFTER FEWKES (1932/35))




STARČEVO, N. YUGOSLAVIA
 (AFTER FEWKES (1932/35))

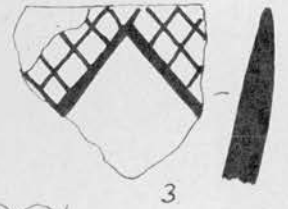
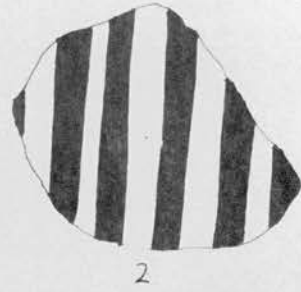


STARČEVO, N. YUGOSLAVIA
(AFTER FEWKES (1932/35))

SCALE 1:2



VINČA, N.E. YUGOSLAVIA
 (AFTER VASSIĆ (1932-36))
 SCALE 1:1

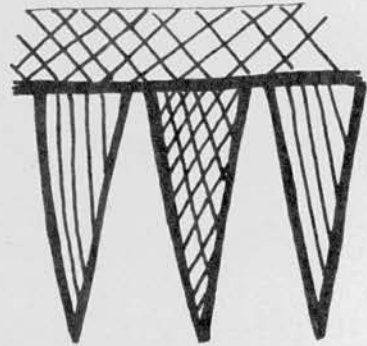


VUČEDOL, N.W. YUGOSLAVIA
(AFTER SCHMIDT (1945))

HAJDUKOVO (SZELHELY-HALOM)

N.E. YUGOSLAVIA


SCALE 1:1



ZEMUN (GARDOŠ),

N. YUGOSLAVIA.

SCALE 1:1




SARVAŠ, N.W. YUGOSLAVIA

(AFTER SCHMIDT (1945))

SCALE 1:2



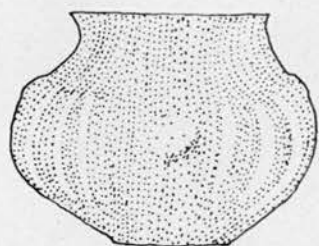
OBREŽ (BAŠTINE),
 N. YUGOSLAVIA
 (AFTER BRUKNER (1960))
 SCALE 1:2.



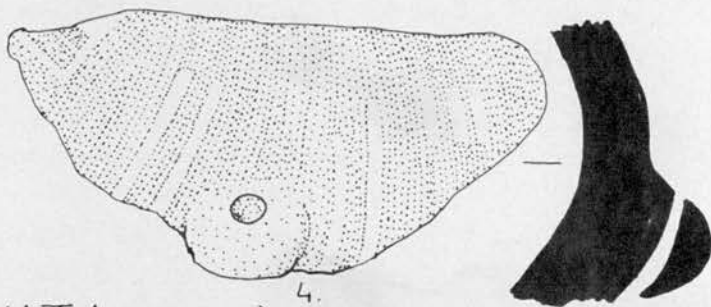
MAROSLELE
S.E. HUNGARY



KOPÁNC S 2.
(ZSOLDOS TANYA)
S.E. HUNGARY
(AFTER KUTZIAN (1947))

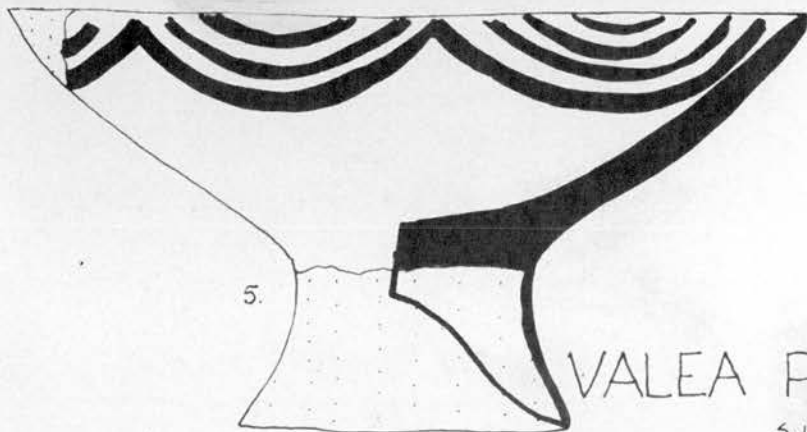


3.



4.

KOTACPART (VATA-TANYA), S.E. HUNGARY
(AFTER KUTZIAN (1947))




5.

SCALE 1:3

VALEA RĂII,
S.W. ROMANIA

(AFTER BERCIU (1966))




9.

2

BEŞENOVA,
S^W ROMANIA

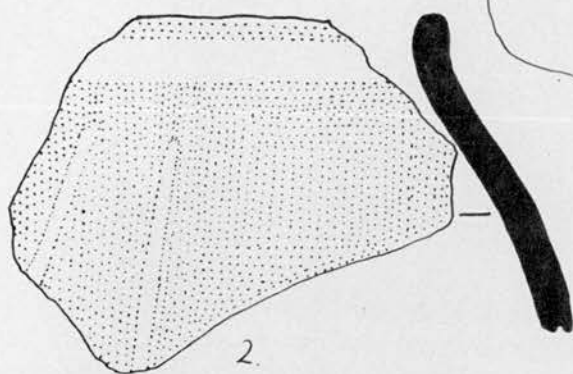

SCALE 1:1



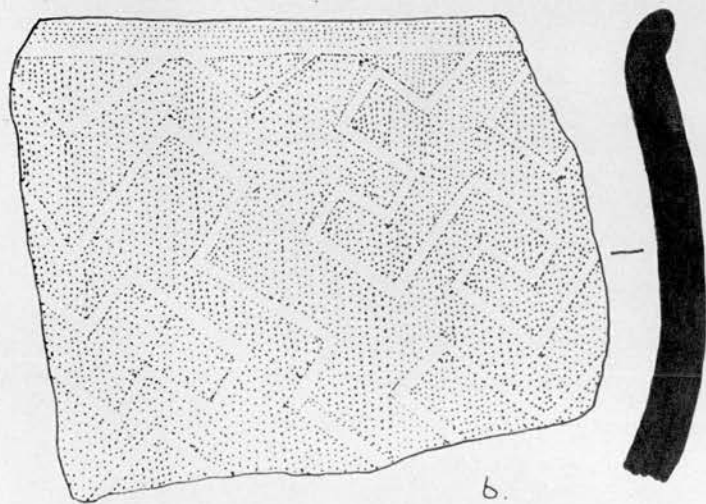
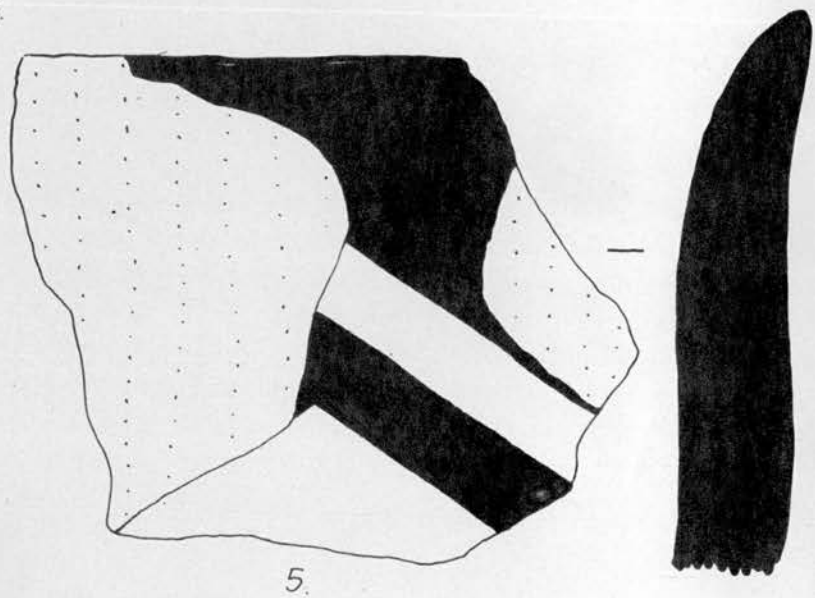
3.

ŞANTUL MARE (PECICA), S^W ROMANIA


SCALE 1:1

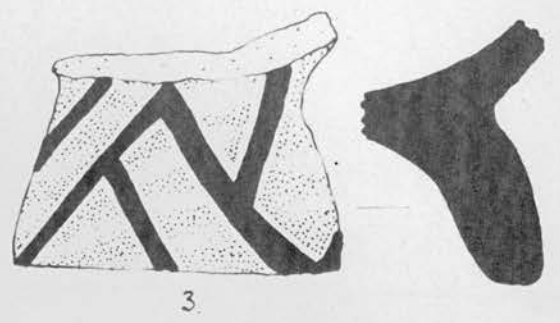



POGAORĂȘTI, N.E. ROMANIA



PERIENI, N.E. ROMANIA.



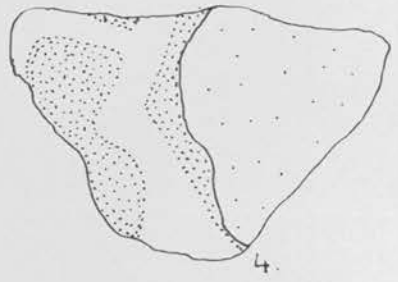


1.

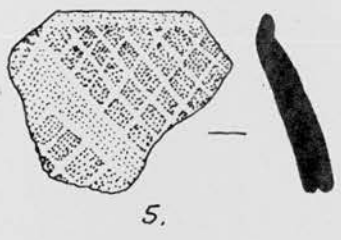
2.

3.

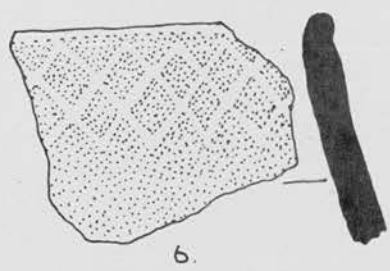
LET I



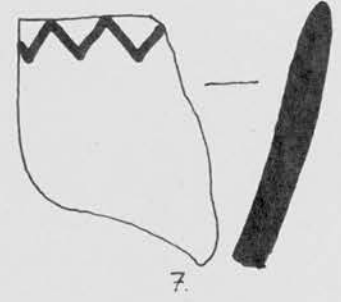
4.



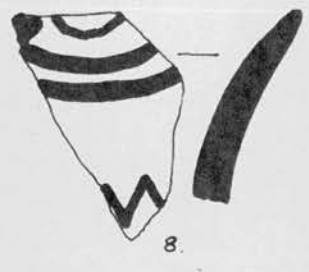
5.



6.




7.



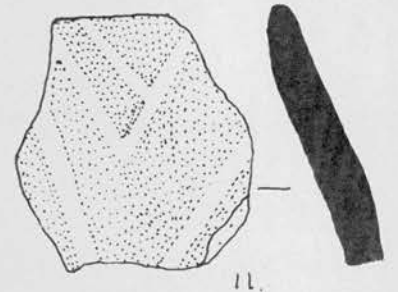
8.



9.



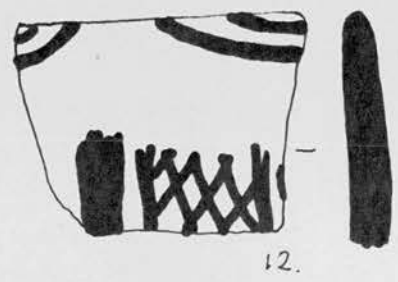
10.



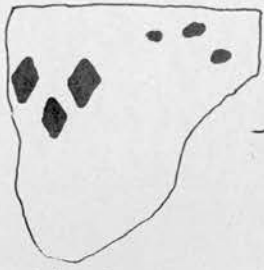
11.

LET II



LET (VARHEGY),
N.C. ROMANIA
(AFTER ZAHARIA (1962))





12.



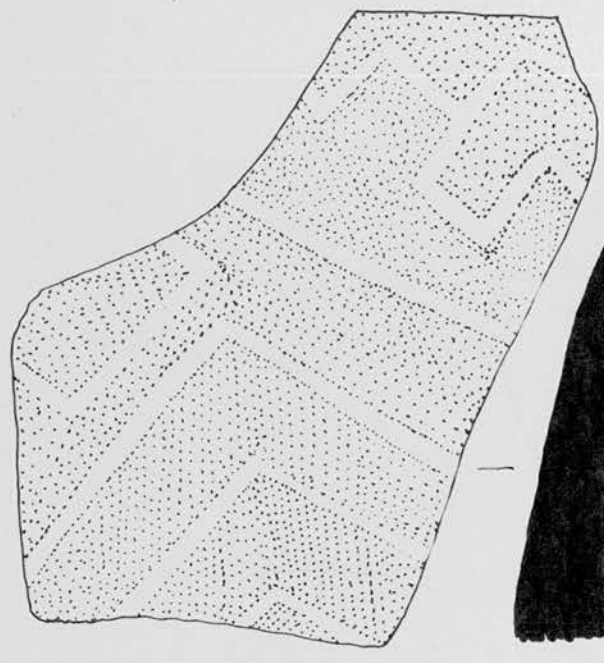
INTERIOR



1:1



INTERIOR




1:1




LET II

LET (VARHÉGY),
N.C. ROMANIA.
(AFTER ZAHARIA (1962))



1:1








INTERIOR

LET III

LET (VARHEGY)
 N.C. RUMANIA
 (AFTER ZAHARIA (1962))



INTERIOR.




INTERIOR.





INTERIOR.

DOMICA I
E SLOVAKIA, ĆSSR

SCALE 1:1



8
INTERIOR



INTERIOR



INTERIOR



DOMICA I, E SLOVAKIA, Č.S.S.R.


SCALE 1:1



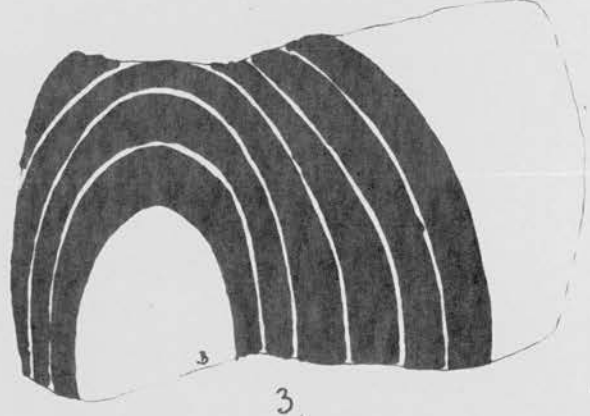
1.




INTERIOR




2.



3.



4.

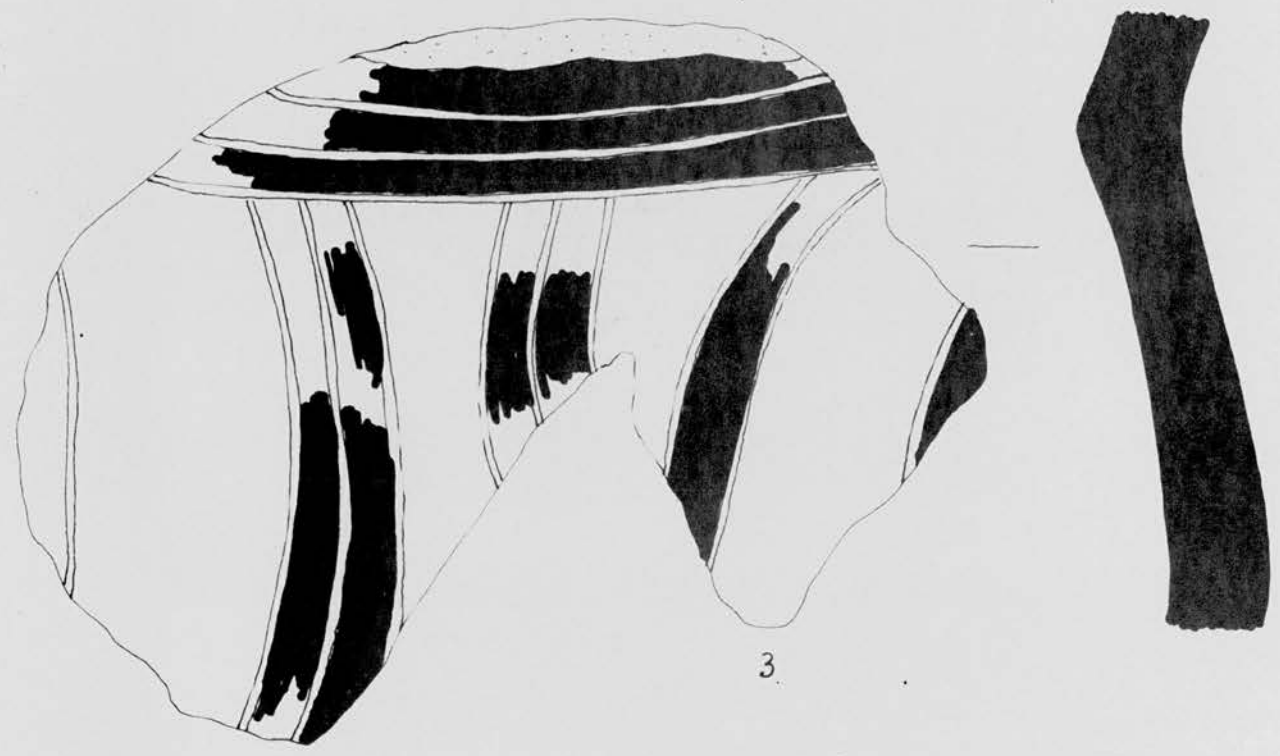


INTERIOR




5.



DOMICA I
E SLOVAKIA, ČSSR.
SCALE 1:1



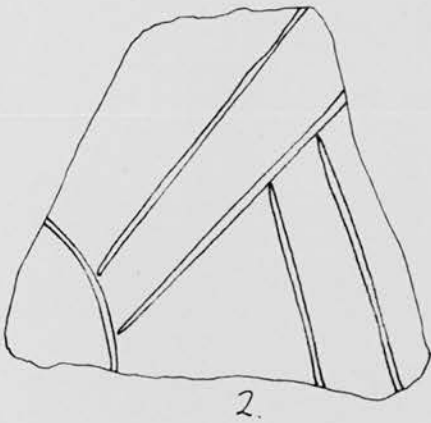
AGGTELEK, N.E. HUNGARY



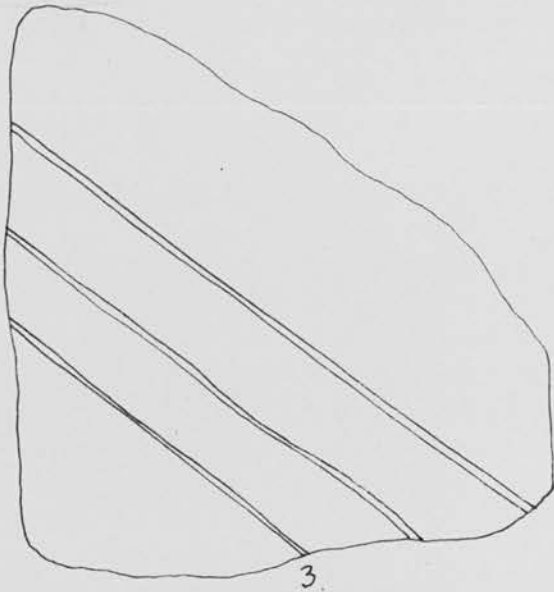
EXTERIOR



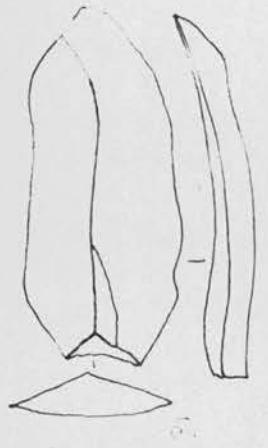
ARDOVO, E. SLOVAKIA, ČSSR.
SCALE 1:1



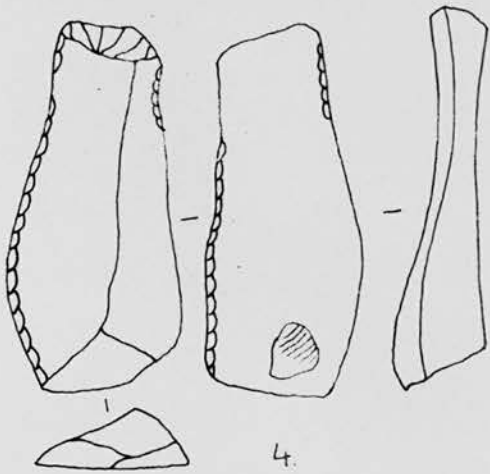
2.



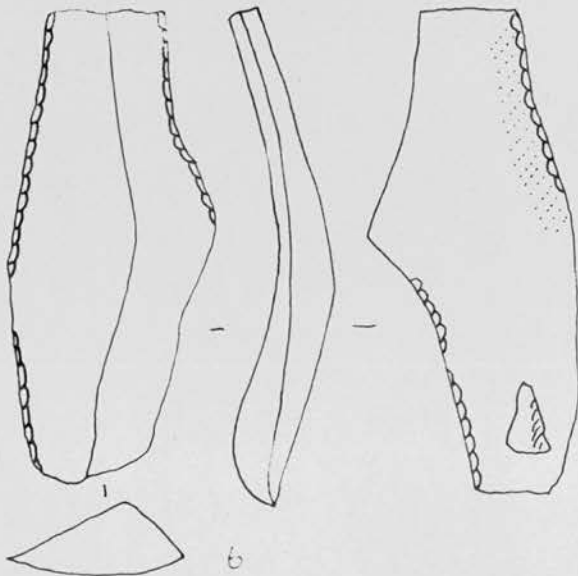
3.



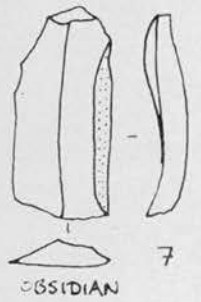
5.



4.



6.



7.

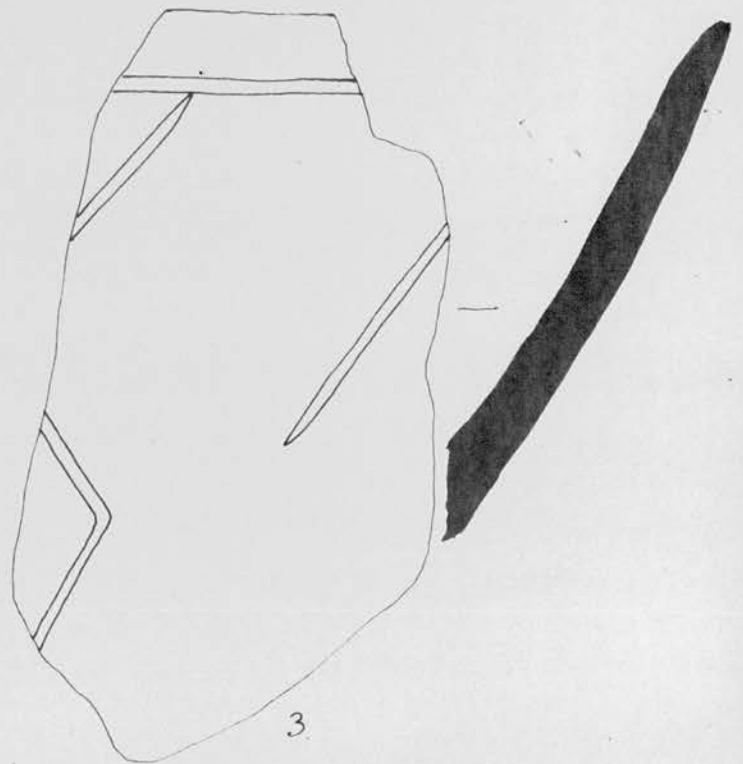



OBSIDIAN



8.

OBSIDIAN

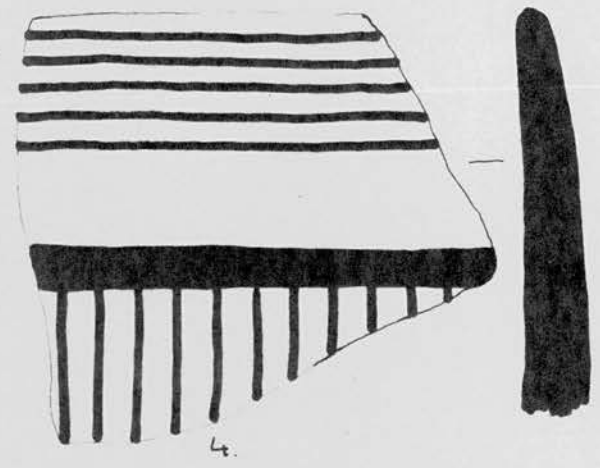


KÖLYUK, NE HUNGARY



TISZALÓK (BERETTSKYDULO)

E. HUNGARY


SCALE 1:1




DEBRECEN (TÓCÓPART)

E. HUNGARY


SCALE 1:1



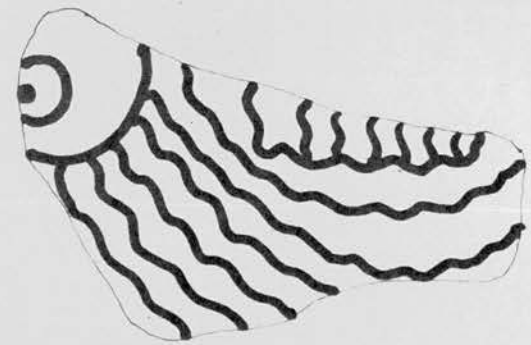
1.



2.




3.




4.



5.



INTERIOR




6.



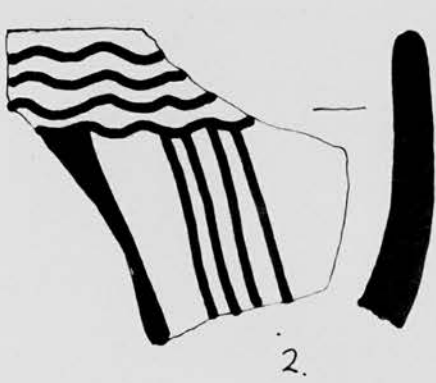
DEBRECEN (TÓCÓPART),

E. HUNGARY


SCALE 1:1



BERETTYÚJFOLDVAR
E.HUNGARY
SCALE 1:1

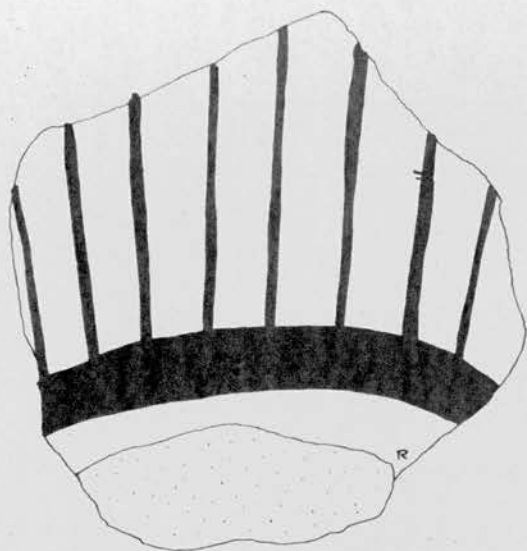


2.



3.

ESZTÁR, E.HUNGARY
SCALE 1:1



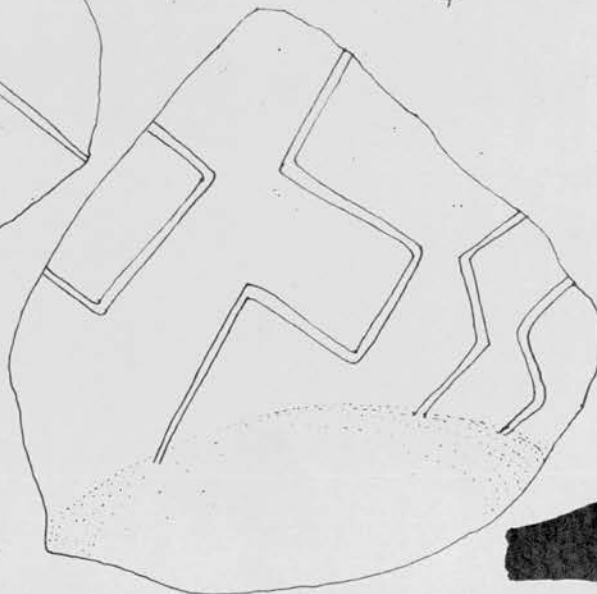
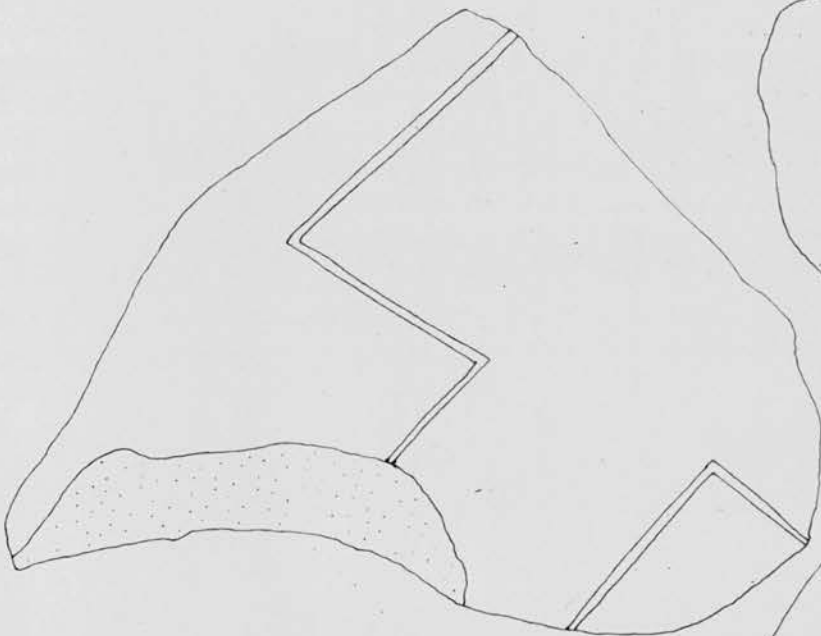

1.



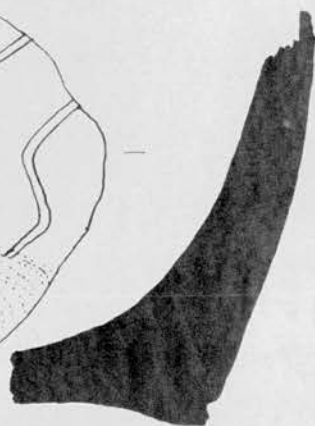
2



4








5

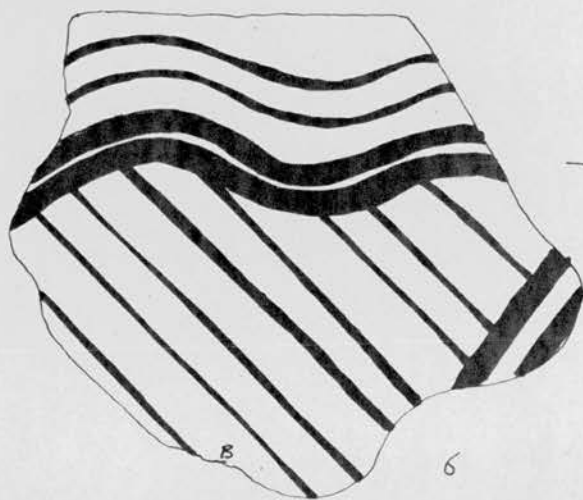
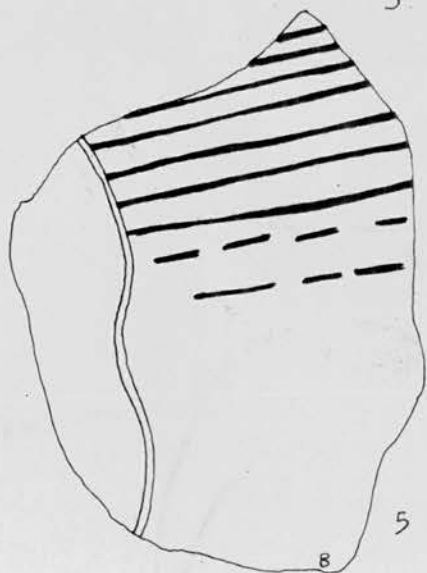


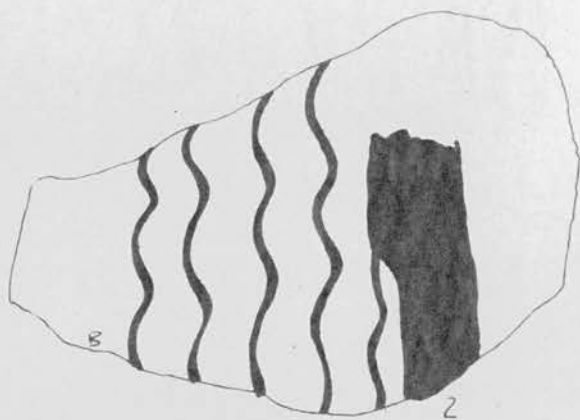


TISZAVASVARI (PAPTELEKHAT),
E. HUNGARY

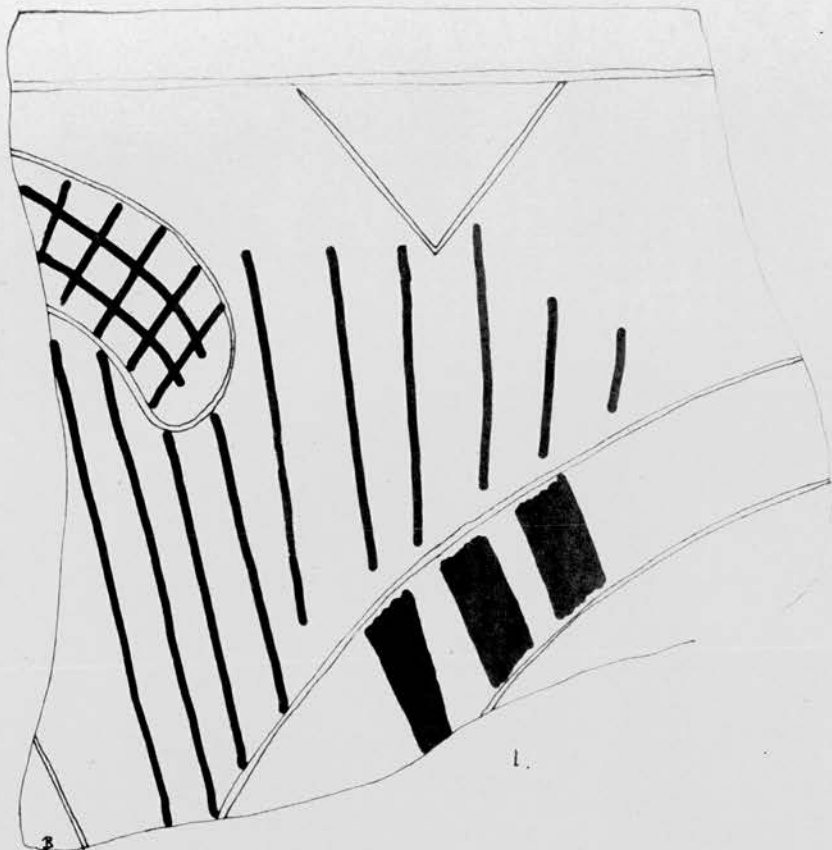
SCALE 1:1



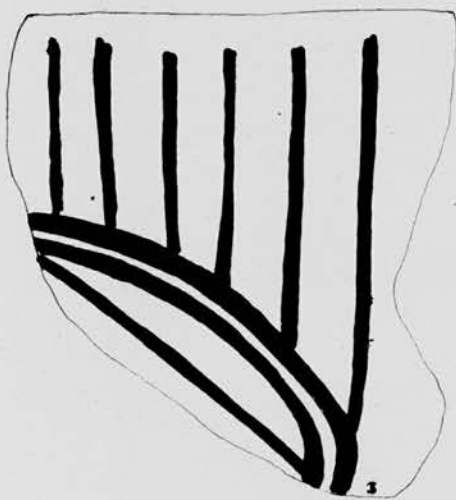
TISZAVASVARI (KERESZTFAL) HUNGARY
SCALE 1:1



TISZAVASVARI (KERESZTFAL) E HUNGARY
SCALE 1:1



1.



2

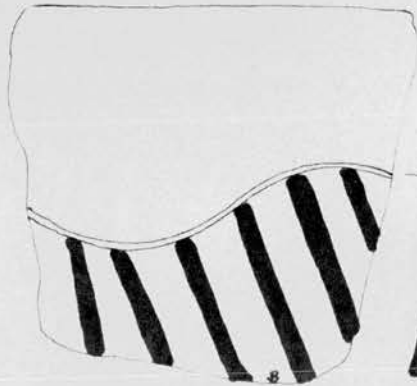


3

8

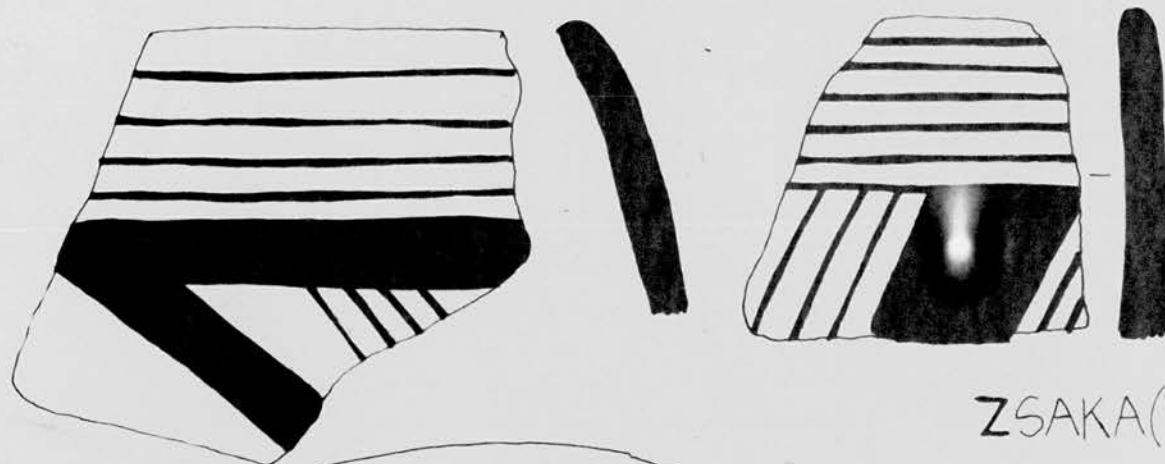
TISZAVASVARI (KERESZTFAL)

HUNGARY
SCALE 1:1




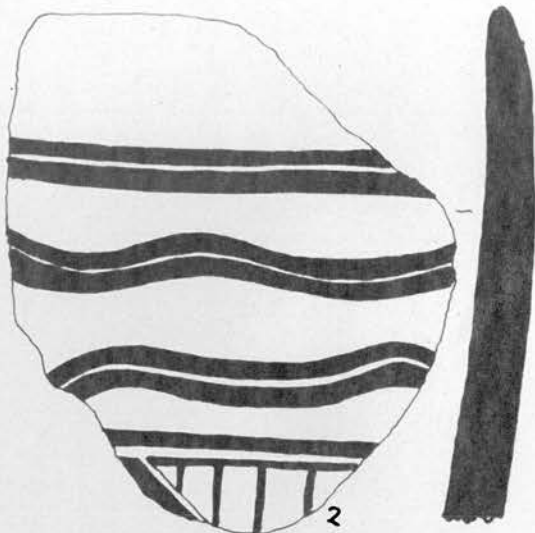

8



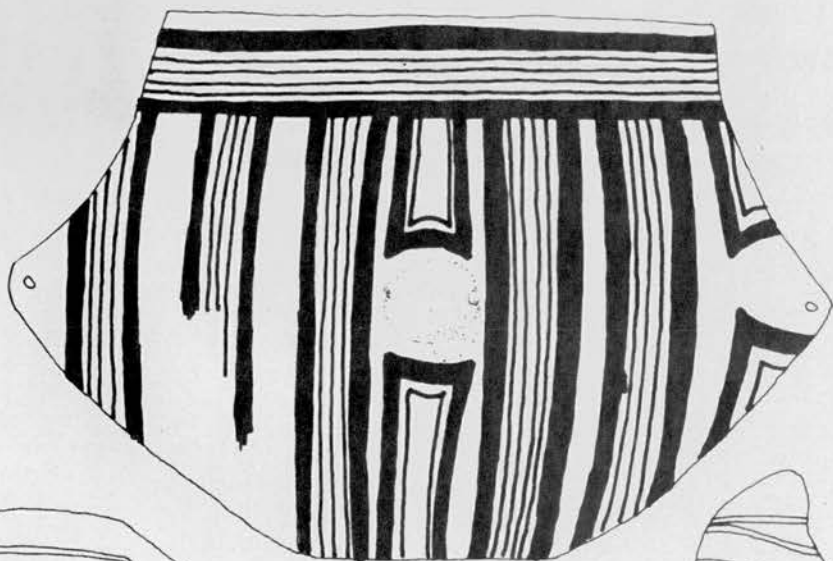


ZSAKA (VIZESI TANYA)
E HUNGARY
SCALE 1:1





SATORALJAÚJHELY, NE HUNGARY
(AFTER TOMPA(1929))

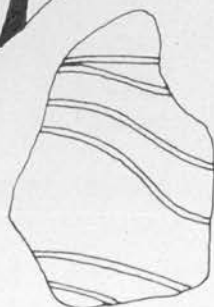



VADUL CRISULUI
(DEVENȚULUI)

N.W. ROMANIA

SCALE 1:2


(AFTER VLASSA(1961))



NAGYKALLÓ

E. HUNGARY



(AFTER KOREK(1957)) SCALE 1:2



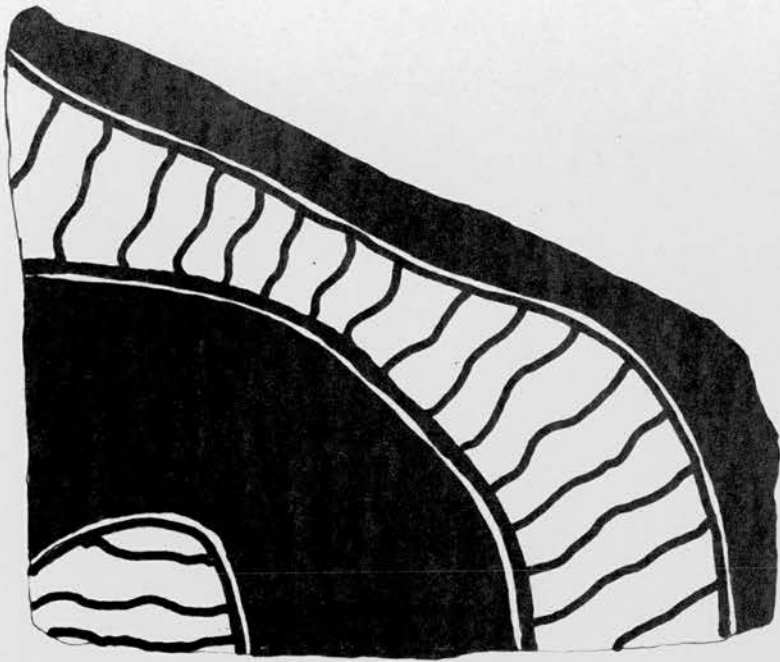
BODROGKERESZTUR

N.E. HUNGARY

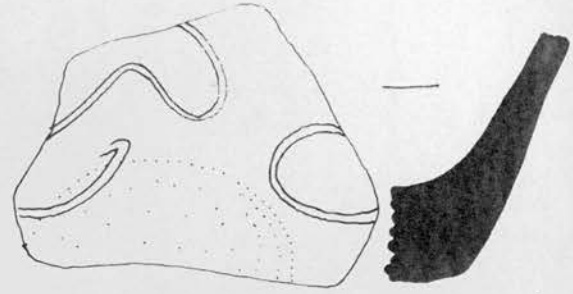
(AFTER TOMPA (1929))



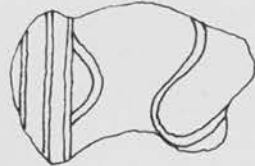
BODROGKERESZTUR
 (AFTER TOMPA (1929))
 N.E. HUNGARY



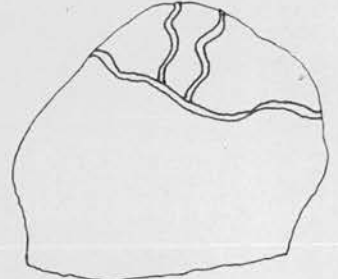
1.



2.



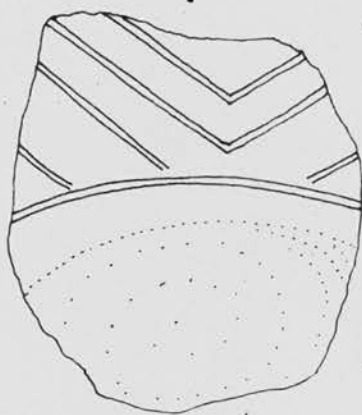
3.




4.



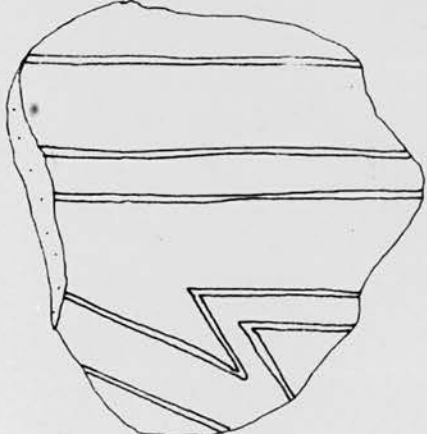
5.



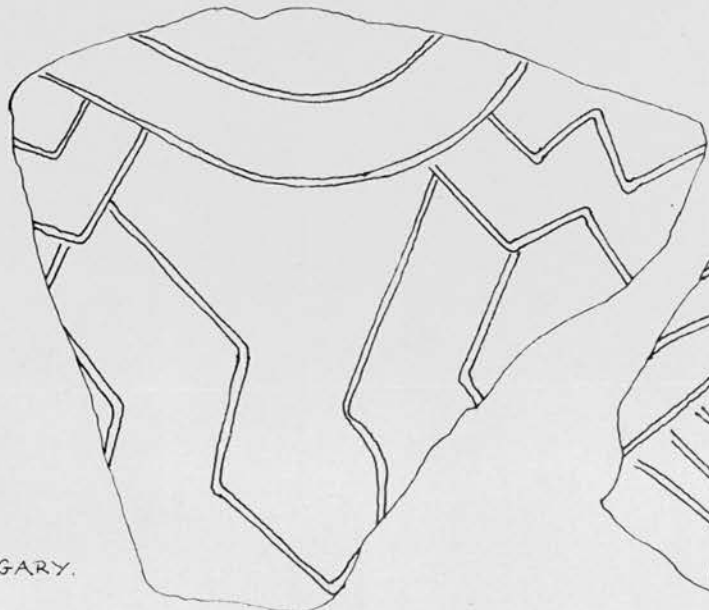
6.



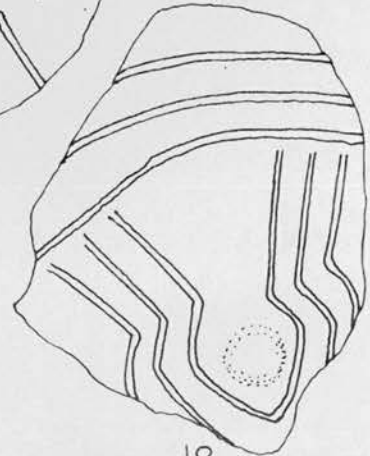
7.



8.




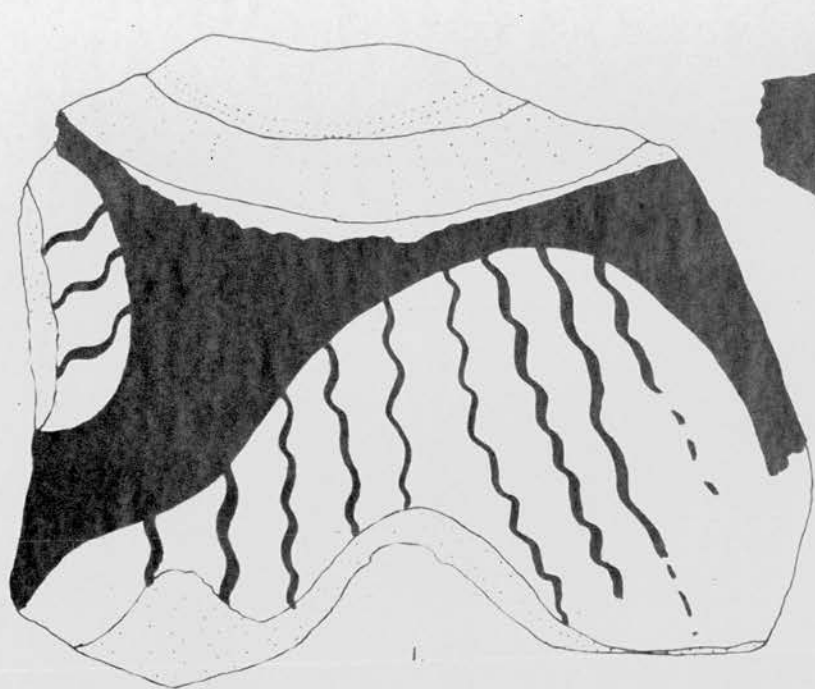


9.



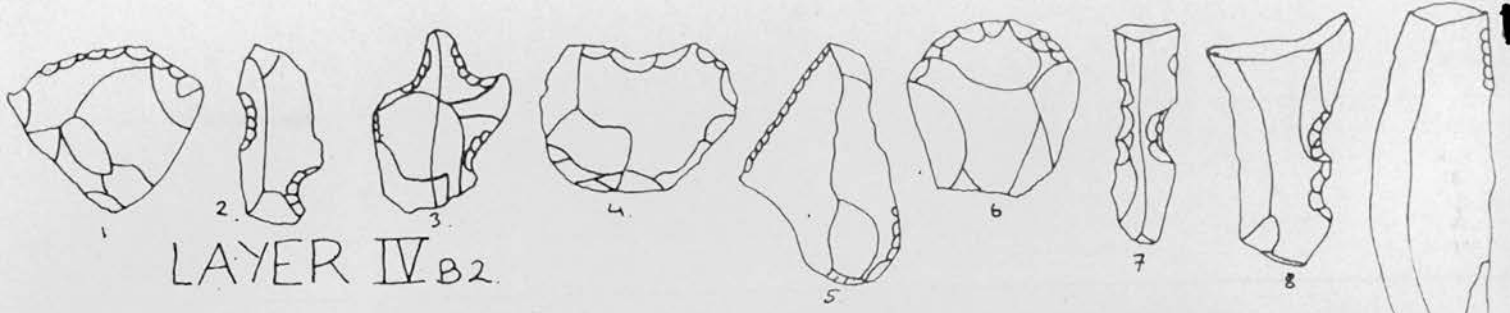
10.

RAKAMAZ, N.E. HUNGARY.

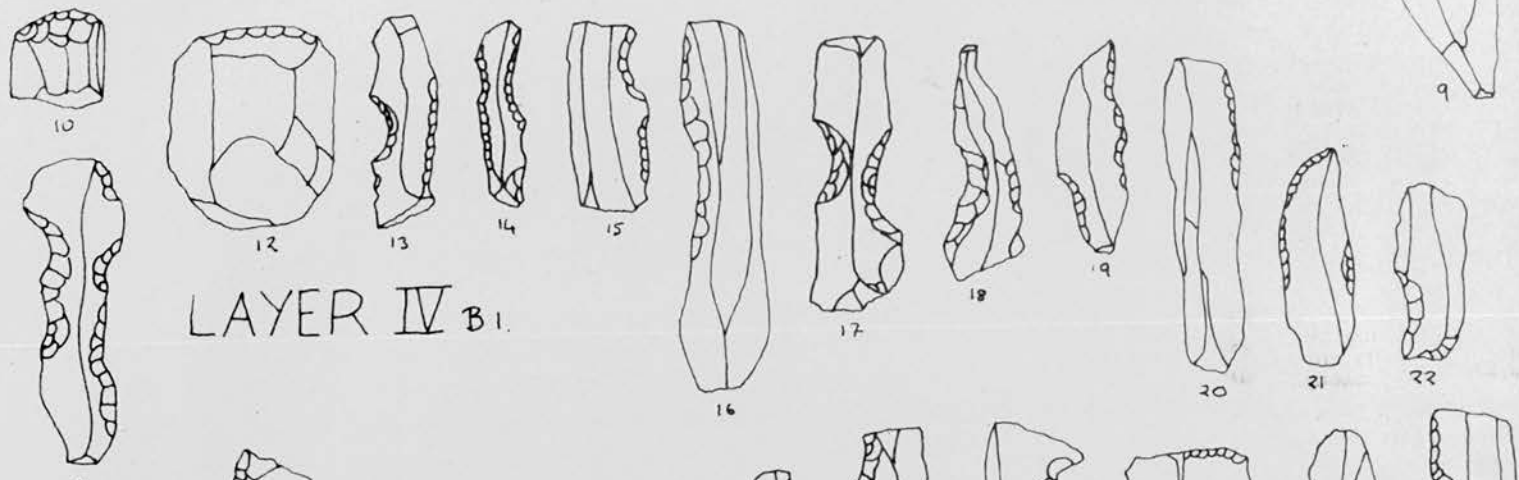


3

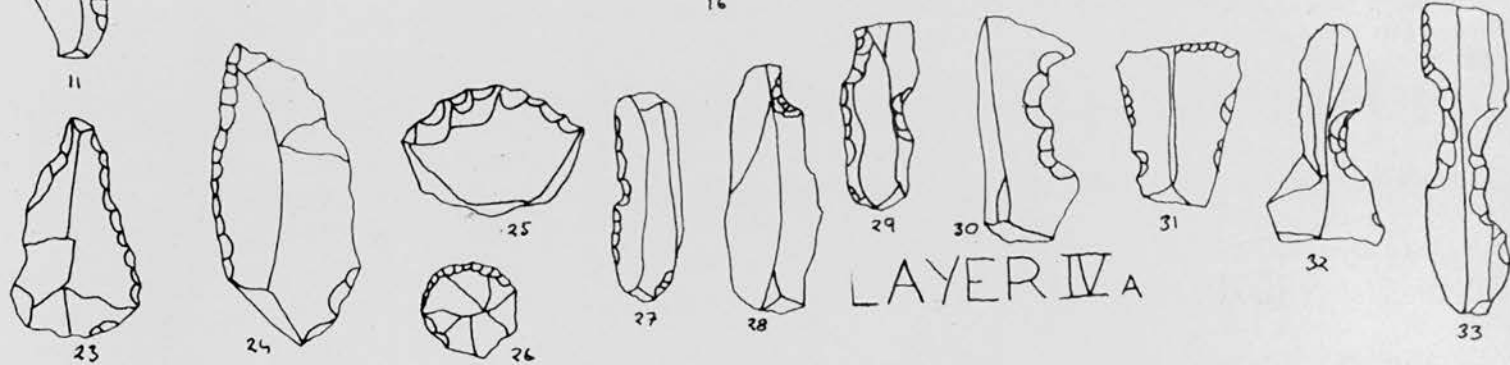
SATORALJAUJHELY, NE HUNGARY
 (AFTER TOMPA (1929))



LAYER IV B2.



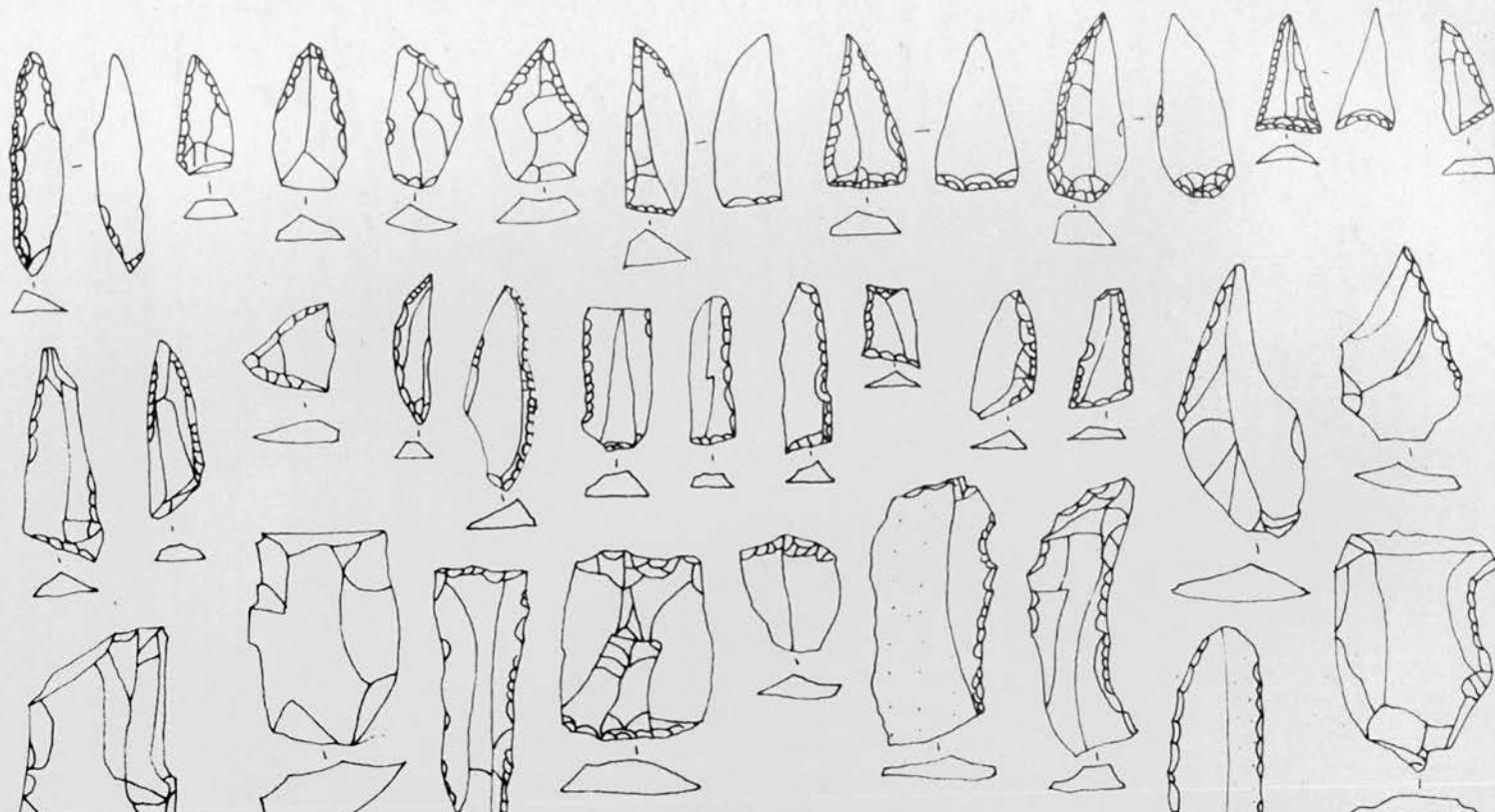
LAYER IV B1.



LAYER IV A


CRVENA STIJENA, MONTENEGRO, S.W. YUGOSLAVIA SCALE 1/1

(AFTER BENAC AND BRODAR (1958))

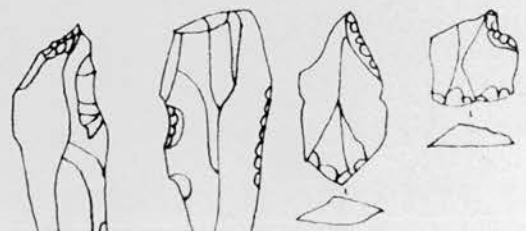



SCALE 1:1

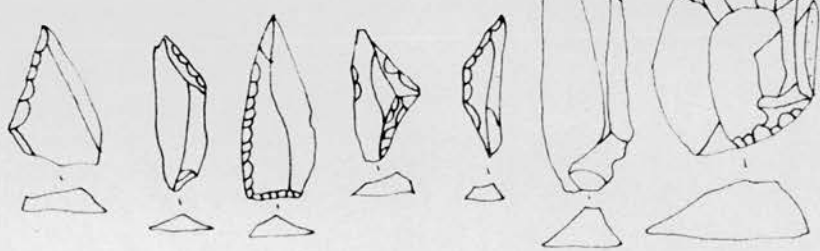
BIRSMATTEN
 (BASISGROTTE)
 HORIZON III (AFTER BANDIC 1964)

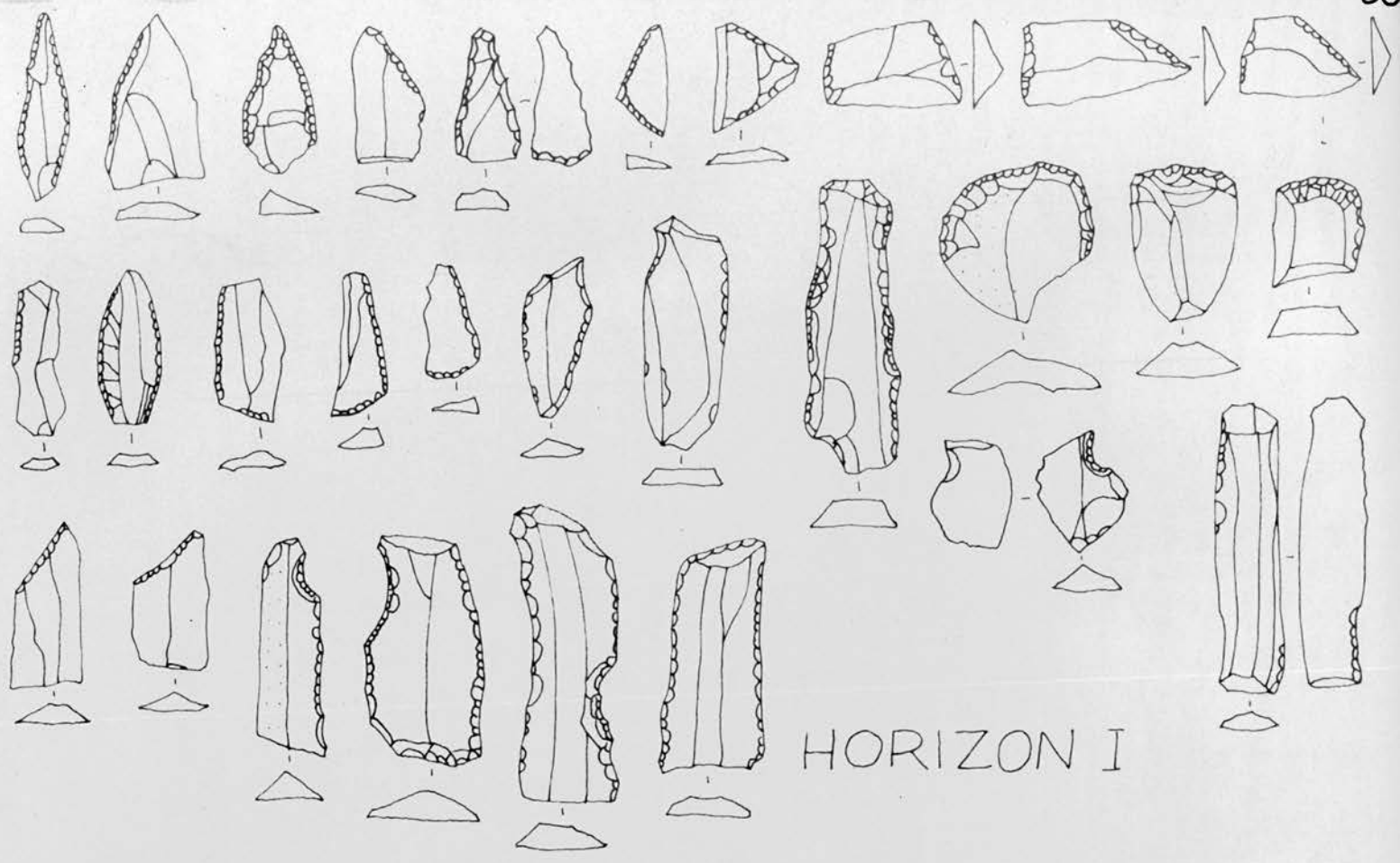


HORIZON IV




HORIZON V






HORIZON I



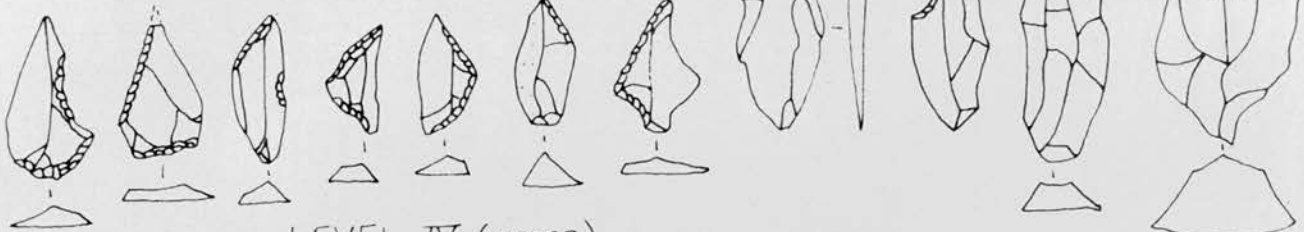
HORIZON II

BIRSMATTEN
 (BASISGROTTE)
 (AFTER BANDI (1964)) SCALE 1:1



LEVEL IV (MIDDLE)

LEVEL IV (LOWER)



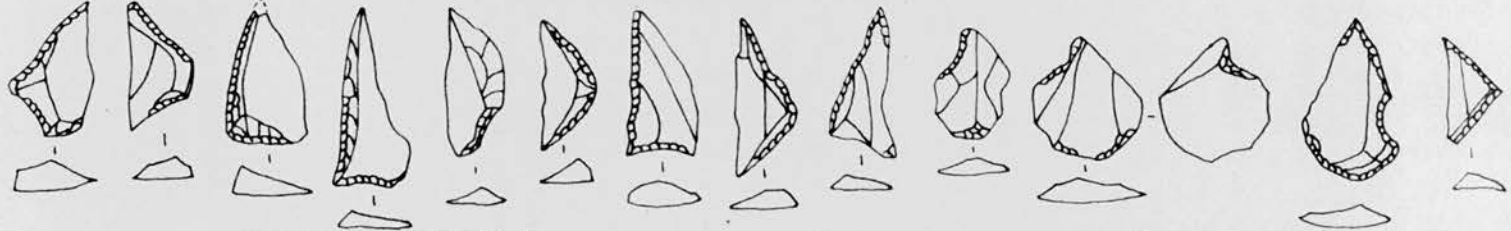
LEVEL IV (UPPER)



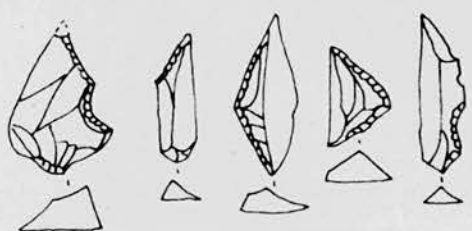
LEVEL III

SCALE 1:1

WEILERSTEUSSLINGEN
(SCHUNTERS HÖHLE),
(AFTER NUBER (1954)) S.W. GERMANY



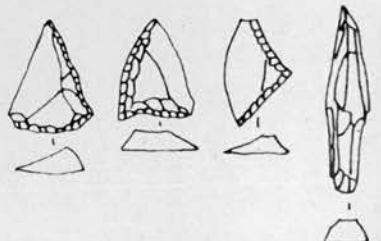
RUPERTSHOFEN, S.W. GERMANY. (AFTER NUBER (1954)) SCALE 1:1



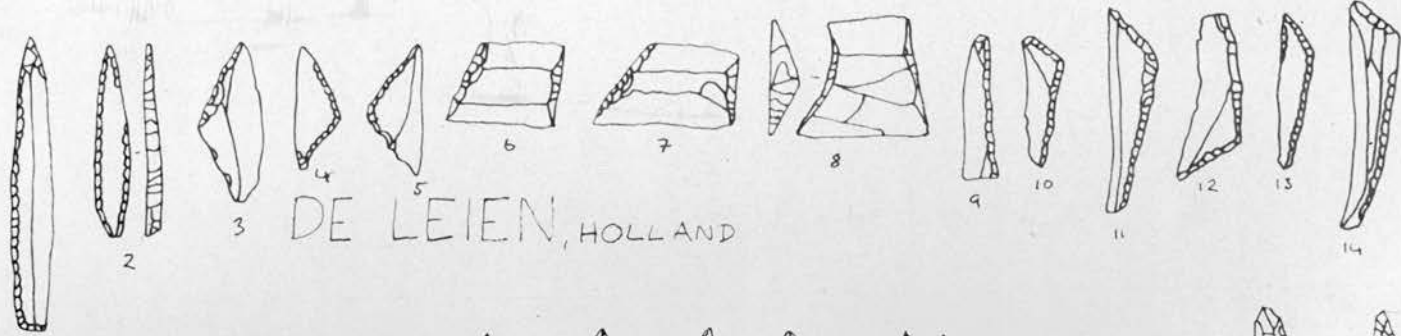
BARGAU,
S.W. GERMANY
(AFTER NUBER (1954))
SCALE 1:1



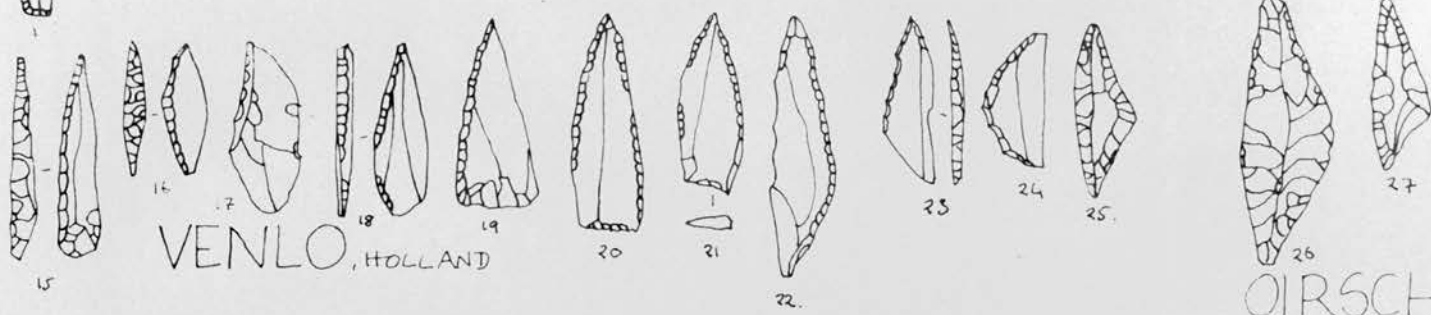
WEILER IN
D. BERGEN,
S.W. GERMANY
(AFTER NUBER (1954))
SCALE 1:1



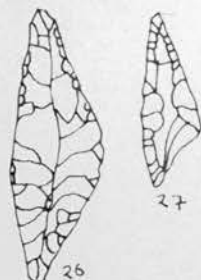
WALDSTETTEN,
S.W. GERMANY.
(AFTER NUBER (1954))
SCALE 1:1



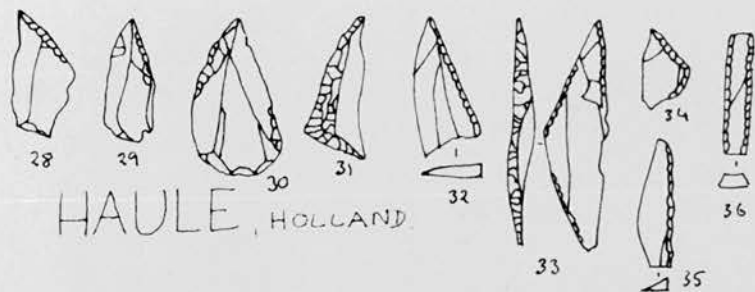
DE LEIEN, HOLLAND



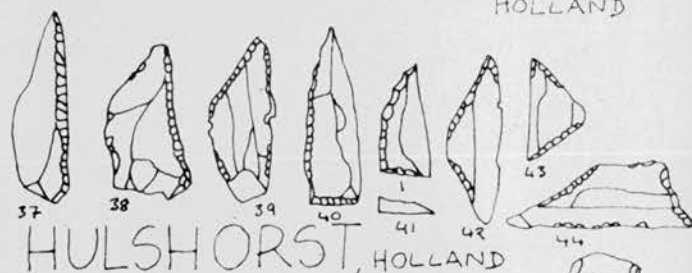
VENLO, HOLLAND



OIRSCHOT, HOLLAND



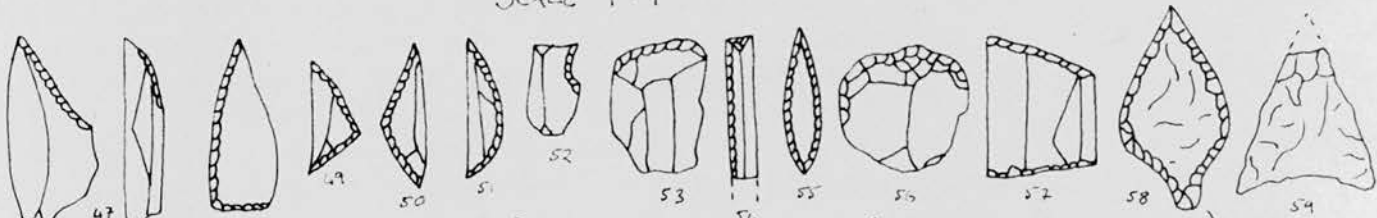
HAULE, HOLLAND



HULSHORST, HOLLAND

(AFTER BOHMERS AND WOUTERS (1956))

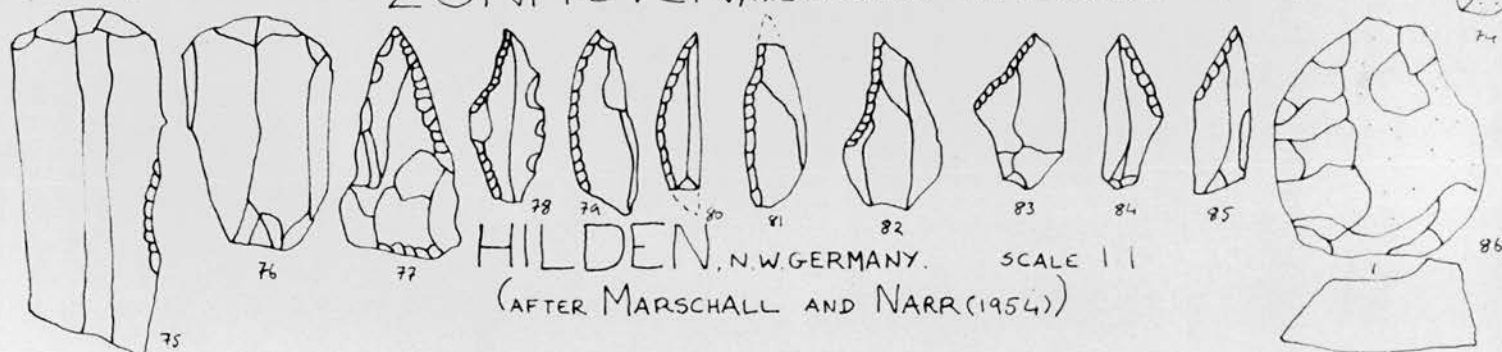
SCALE 1:1



BAELEN-SUR-NETTE, N. BELGIUM. (AFTER MAZALEK (1953)) SCALE 1:1



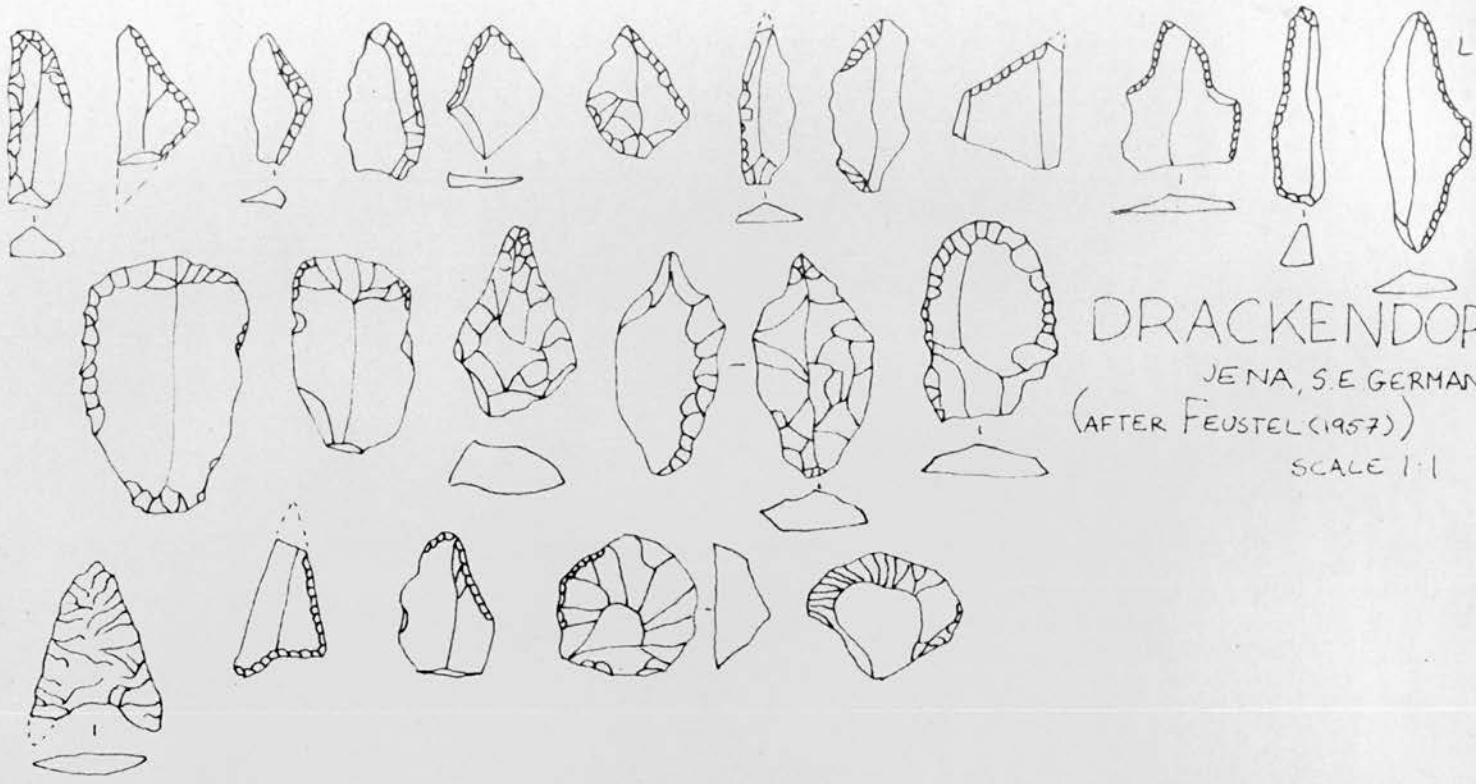
ZONHOVEN, N.E. BELGIUM (AFTER BARRIÈRE (1954))



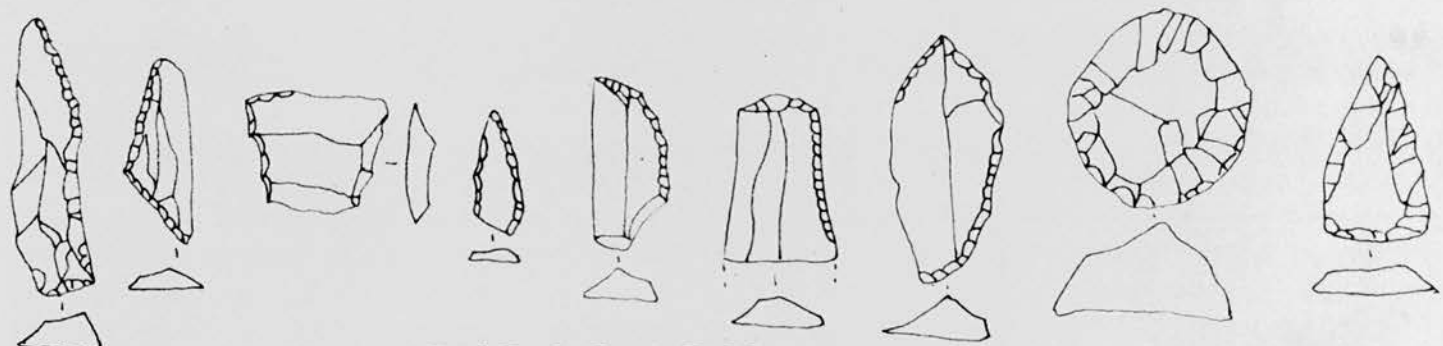
HILDEN, N.W. GERMANY.

SCALE 1:1

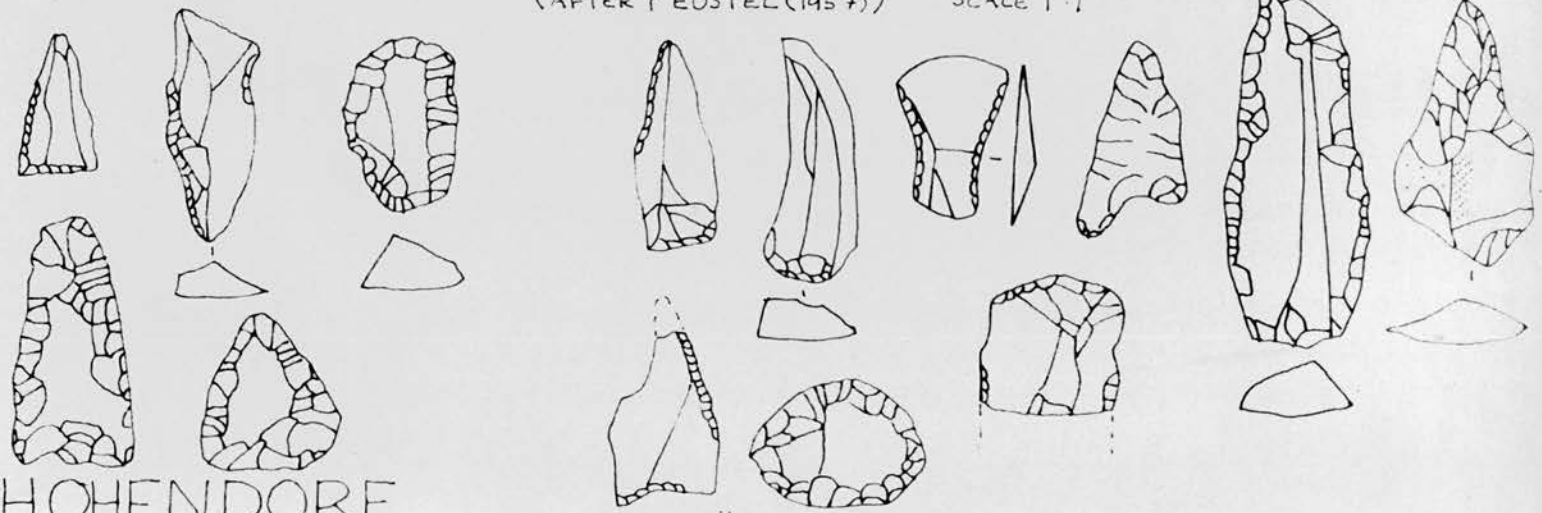
(AFTER MARSCHALL AND NARR (1954))



DRACKENDORF
 JENA, S.E. GERMANY
 (AFTER FEUSTEL (1957))
 SCALE 1:1

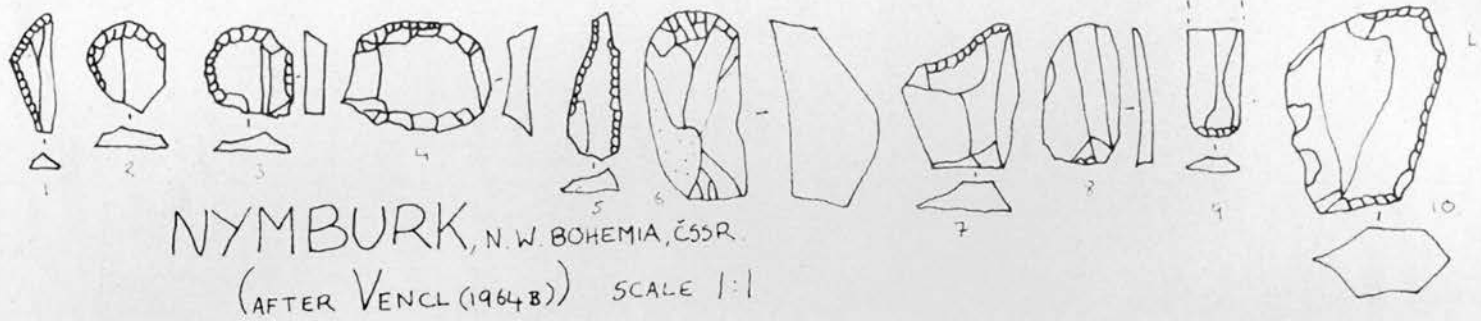


KLEINEBERSDORF, S.E. GERMANY
 (AFTER FEUSTEL (1957)) SCALE 1:1

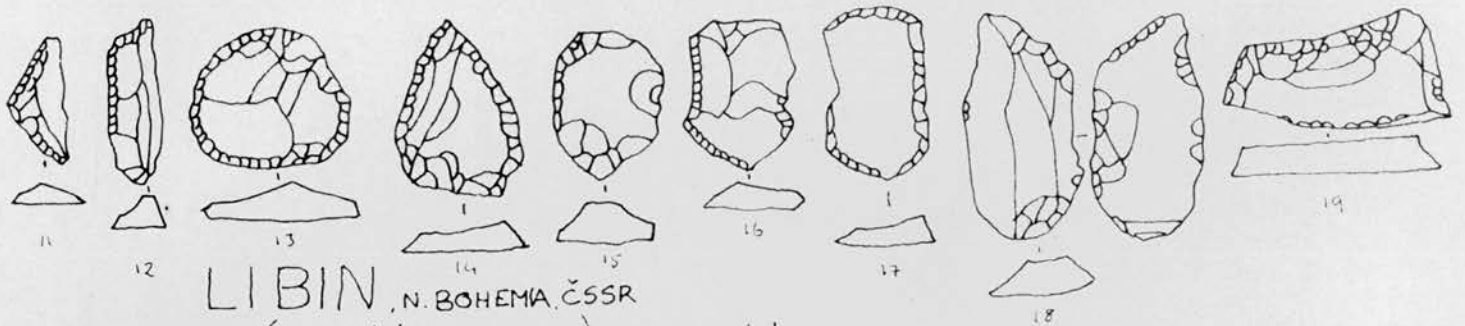


HOHENDORF
 S.E. GERMANY
 (AFTER FEUSTEL (1957)) SCALE 1:1

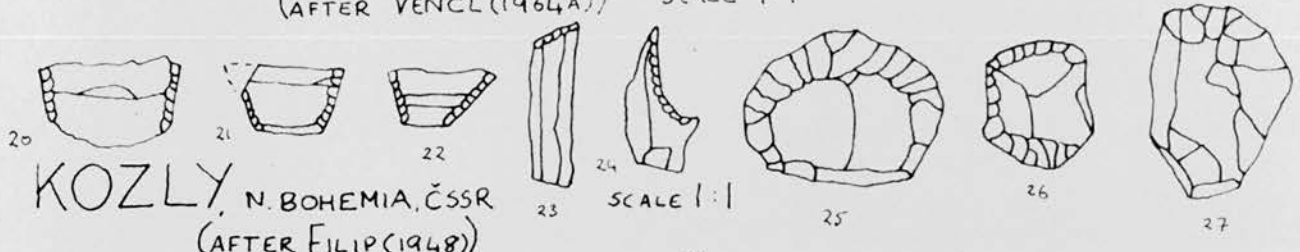
GORITZBERG AND LAMBERTSBERG
 (AFTER FEUSTEL (1957)) SCALE 1:1
 S.E. GERMANY



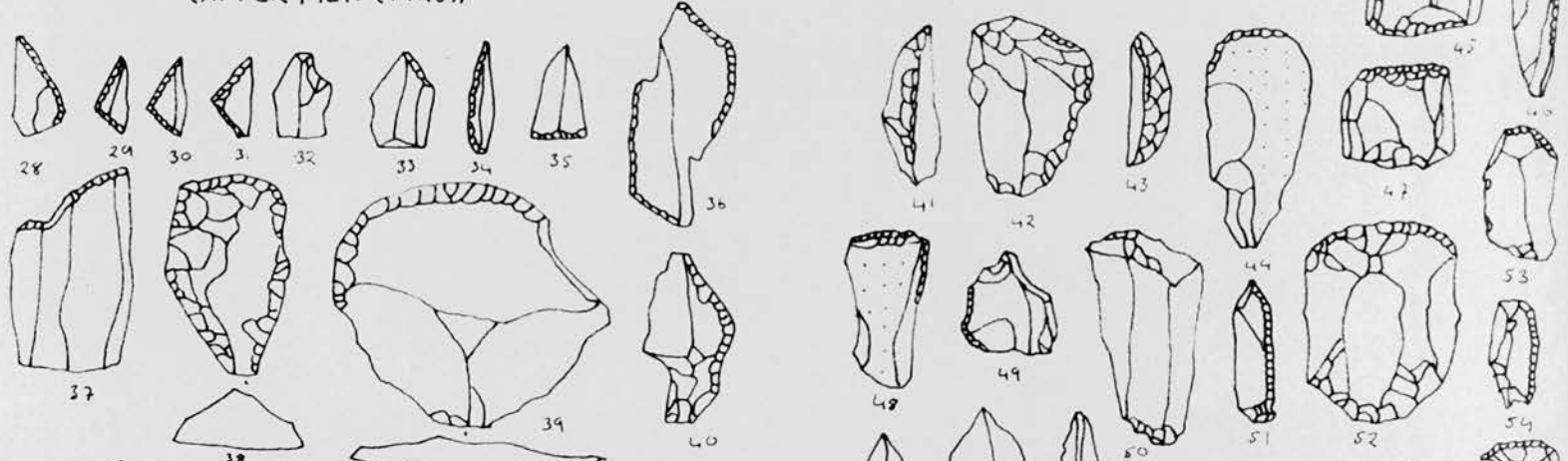
NYMBURK, N.W. BOHEMIA, ČSSR.
(AFTER VENCL (1964B)) SCALE 1:1



LIBIN, N. BOHEMIA, ČSSR
(AFTER VENCL (1964A)) SCALE 1:1

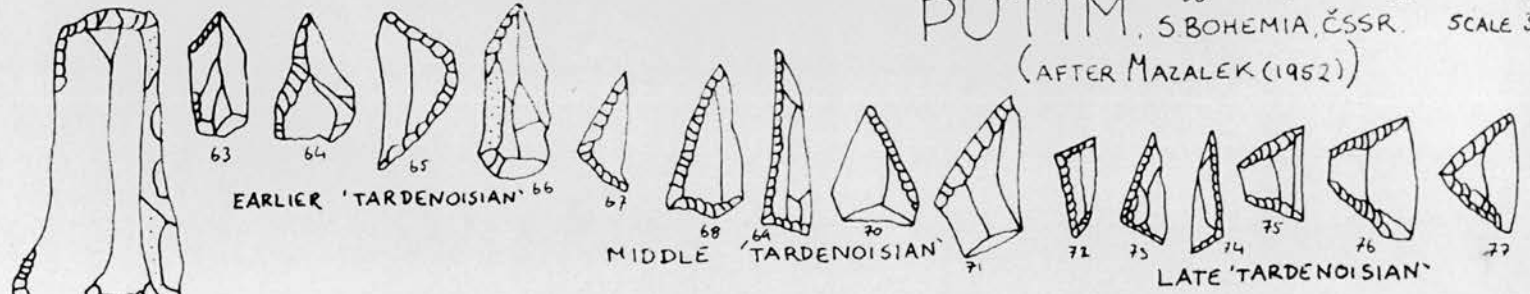


KOZLY, N. BOHEMIA, ČSSR
(AFTER FILIP (1948)) SCALE 1:1




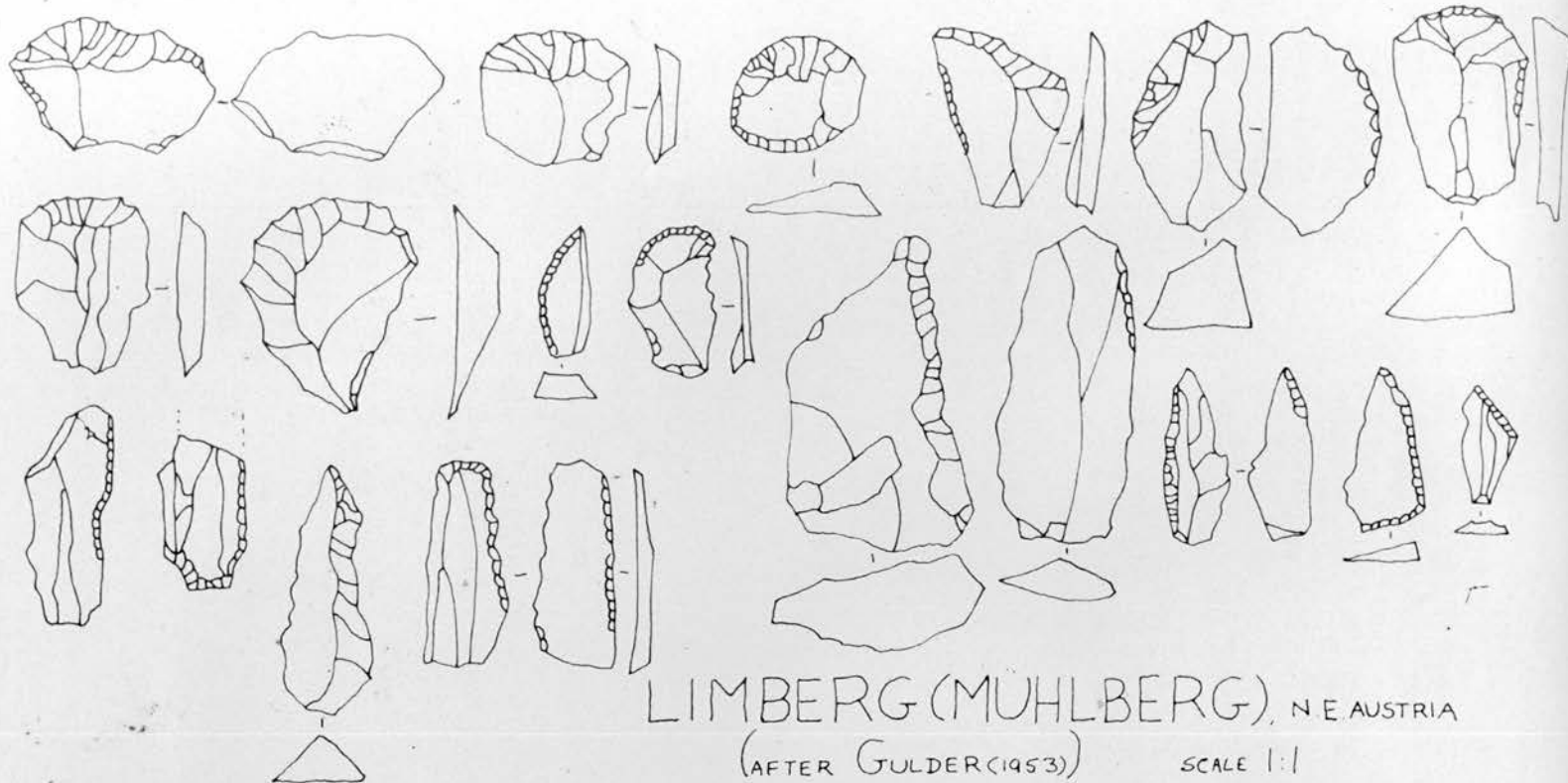
TAŠOVICE, W. BOHEMIA, ČSSR. SCALE 1:1
(AFTER PROŠEK (1951))

PUTIM, S. BOHEMIA, ČSSR. SCALE 3:5
(AFTER MAZALEK (1952))



ENSDORF, S.C. GERMANY. (AFTER GUMPERT (1933)) SCALE 1:1

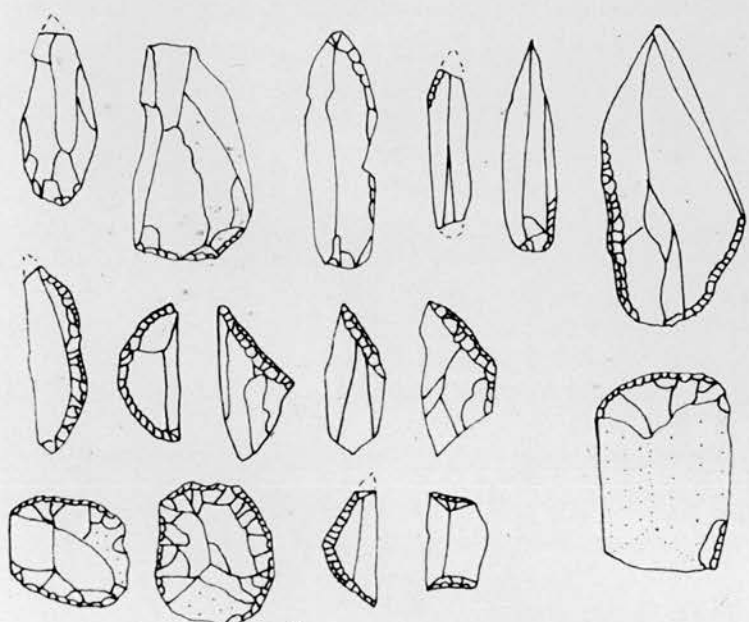




LIMBERG (MUHLBERG), N.E. AUSTRIA
 (AFTER GULDER (1953)) SCALE 1:1



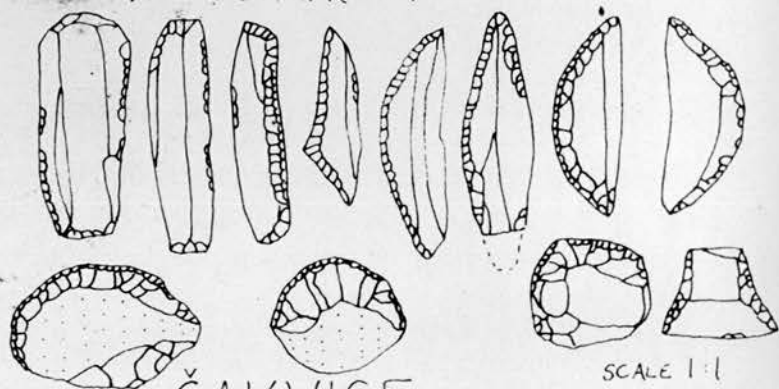
HORN (GALGENBERG), N.E. AUSTRIA
 (AFTER GULDER (1953)) SCALE 1:1



DOLNÍ VĚSTONICE, S. MORAVIA, ČSSR
 (AFTER KLÍMA (1953)) SCALE 1:1



TOMAŠIKOVO, S.W. SLOVAKIA, ČSSR
 (AFTER BARTA (1955)) SCALE 1:1



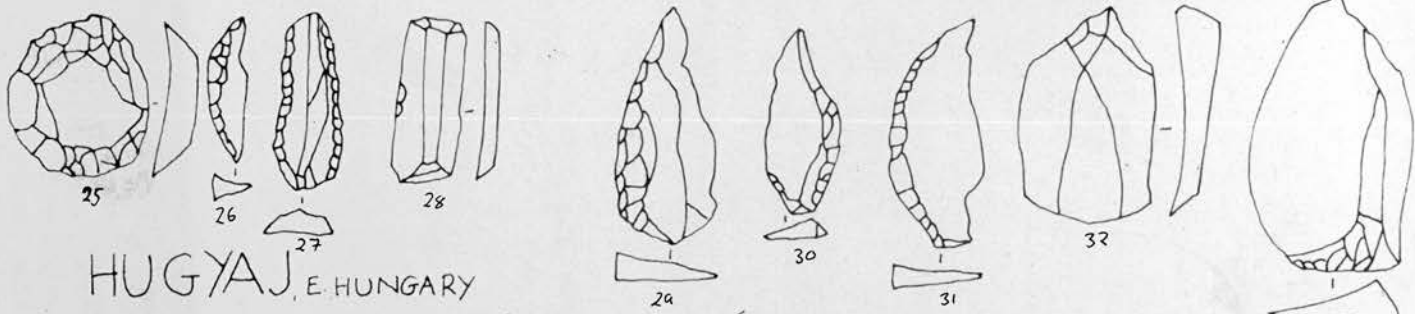
ŠAKVICE, S. MORAVIA, ČSSR
 (AFTER KLÍMA (1953)) SCALE 1:1



KUDLAYEVKA, N.W. UKRAINE
 (AFTER BRIUSSOV (1952)) SCALE 1:1

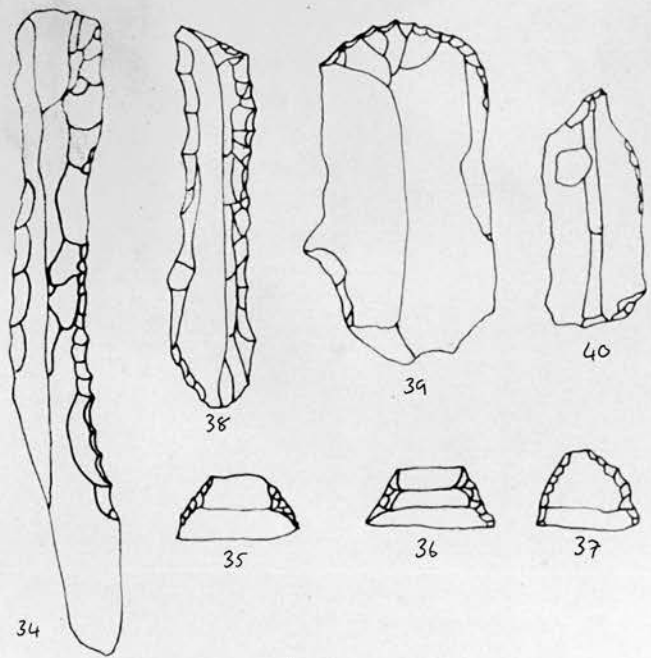


GREBENIKI, S.W. UKRAINE
 (AFTER BORISOVSKII AND KRASKOVSKI (1961)) SCALE 1:1

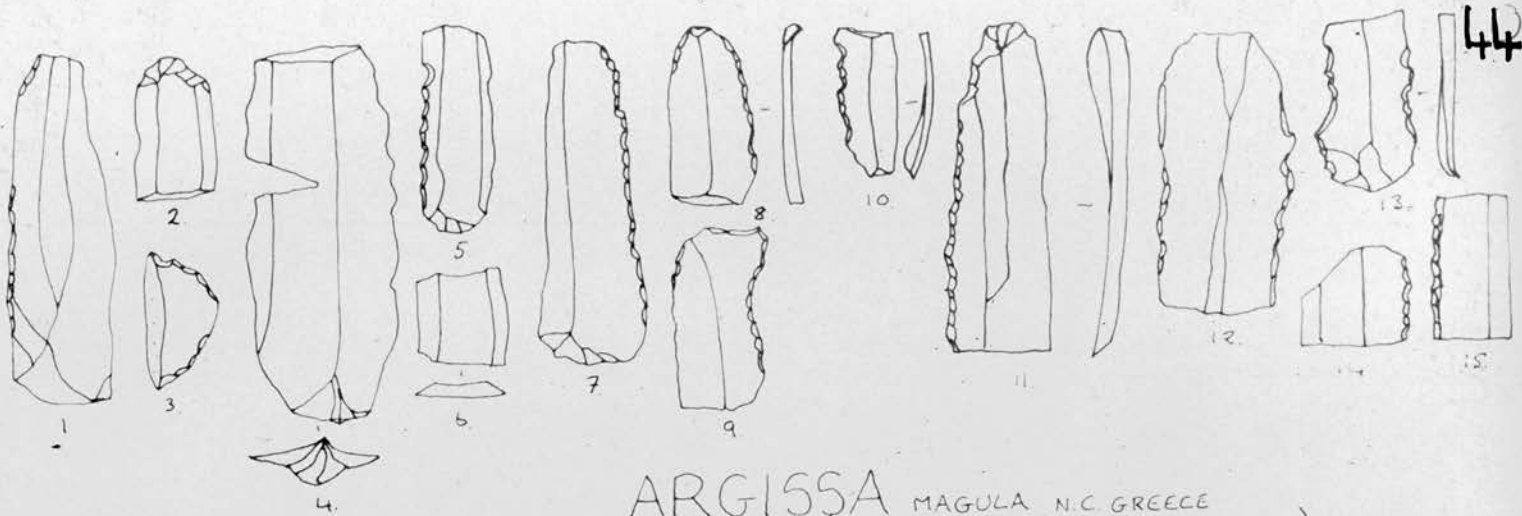


HUGYAJ, E. HUNGARY
 (AFTER HILLEBRAND (1925))

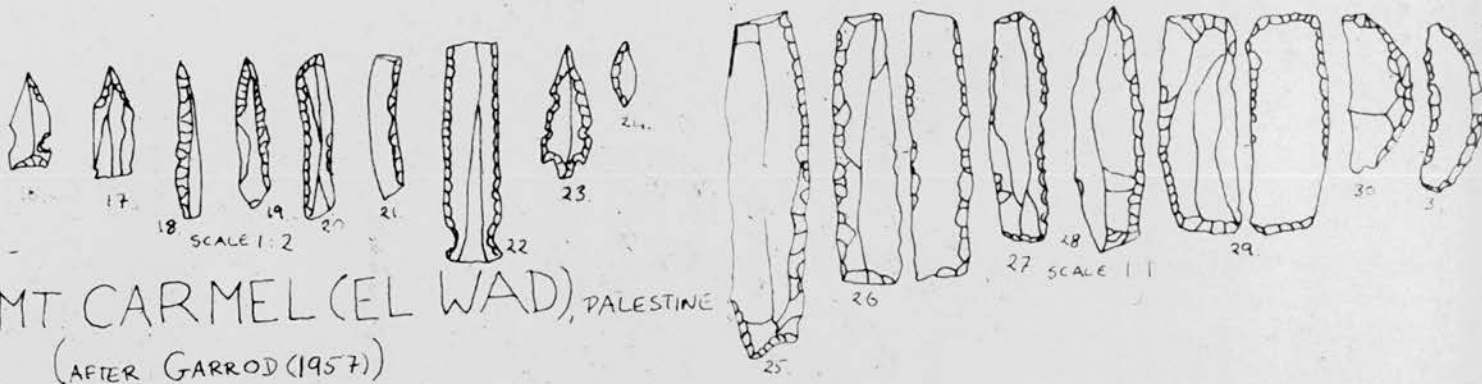
ÁLDOZÓ HALOM, E. HUNGARY
 (AFTER HILLEBRAND (1925))



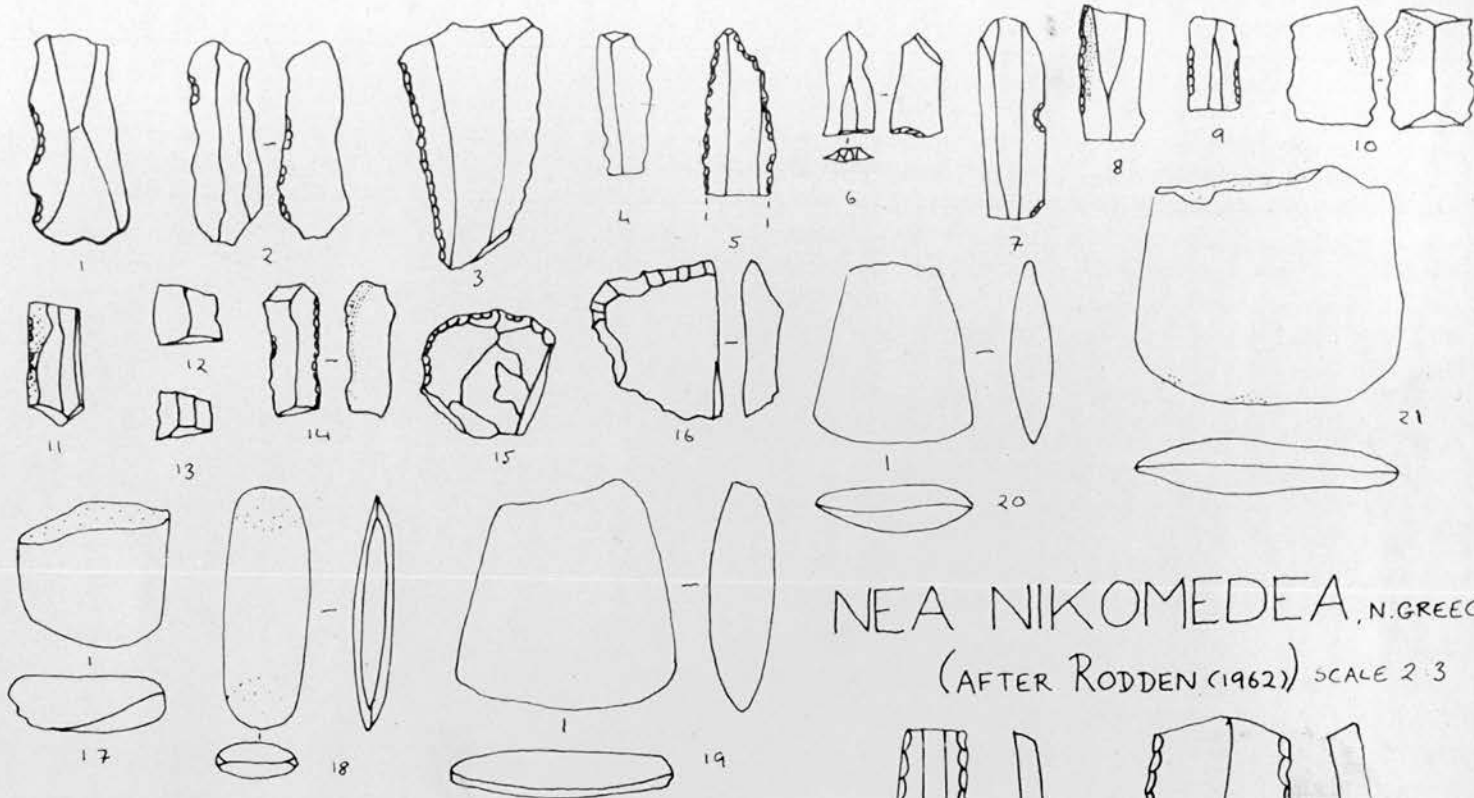
MURZAK KOBA, CRIMEA, USSR.
 (AFTER GIMBUTAS (1956))
 SCALE: c. 1:1



ARGISSA MAGULA N.C. GREECE
 SCALE 1:1 (AFTER MILOJČIĆ (1962))



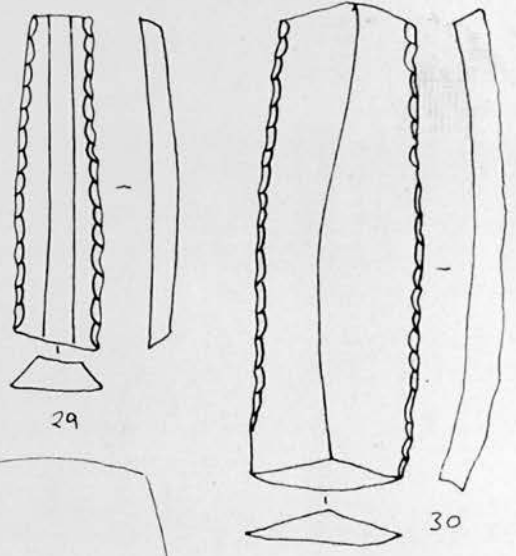
MT CARMEL (EL WAD), PALESTINE
 (AFTER GARROD (1957))



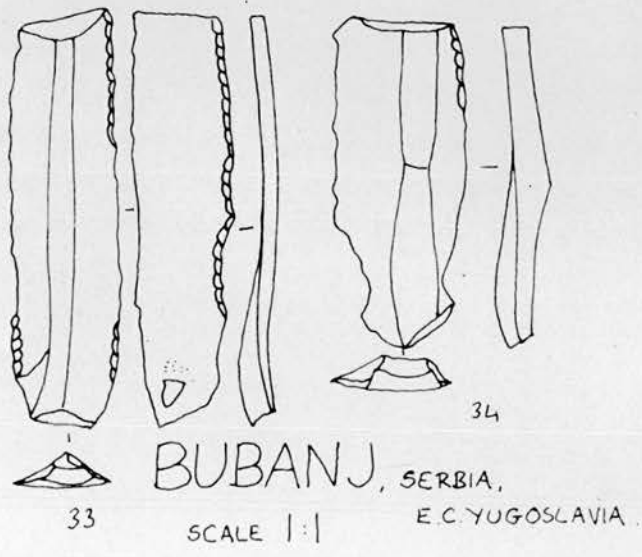
NEA NIKOMEDEA, N. GREECE
(AFTER RODDEN (1962)) SCALE 2:3



TEČIĆ, C.E. YUGOSLAVIA,
(AFTER GALOVIĆ (1964)) SCALE 1:3



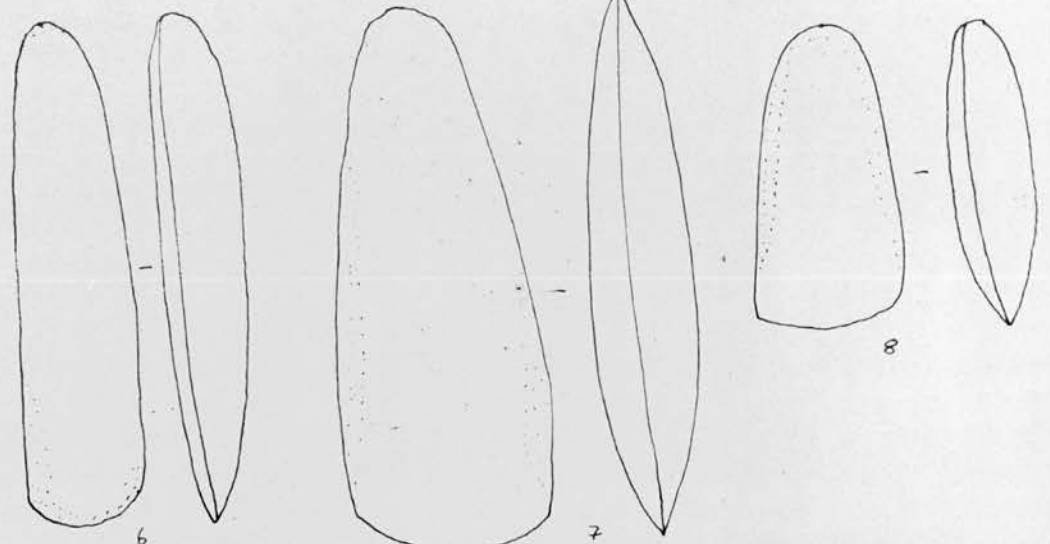
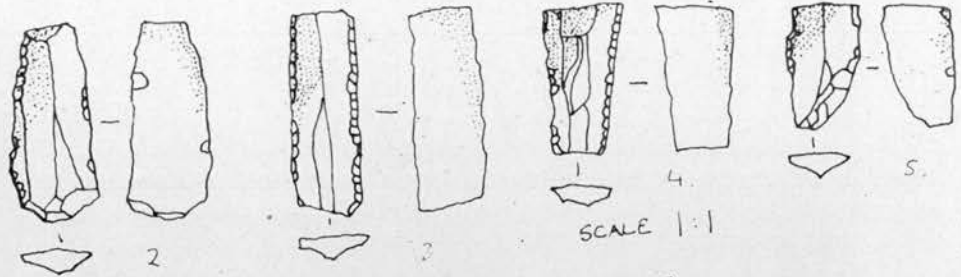
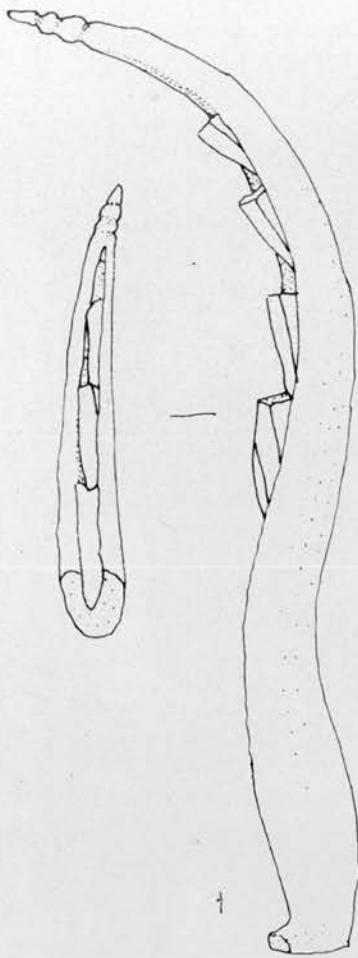
GRAČANICA (GLADNICA), S. SERBIA, S.C. YUGOSLAVIA,
SCALE 1:1



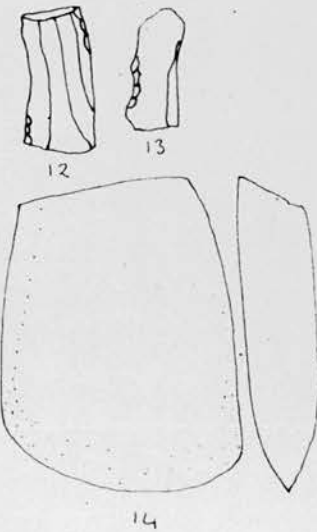
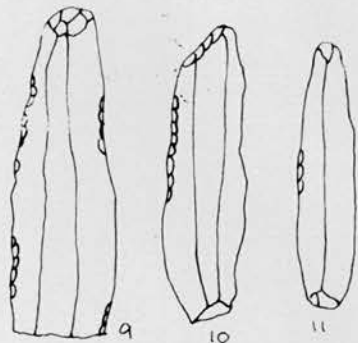
BUBANJ, SERBIA, E.C. YUGOSLAVIA,
SCALE 1:1



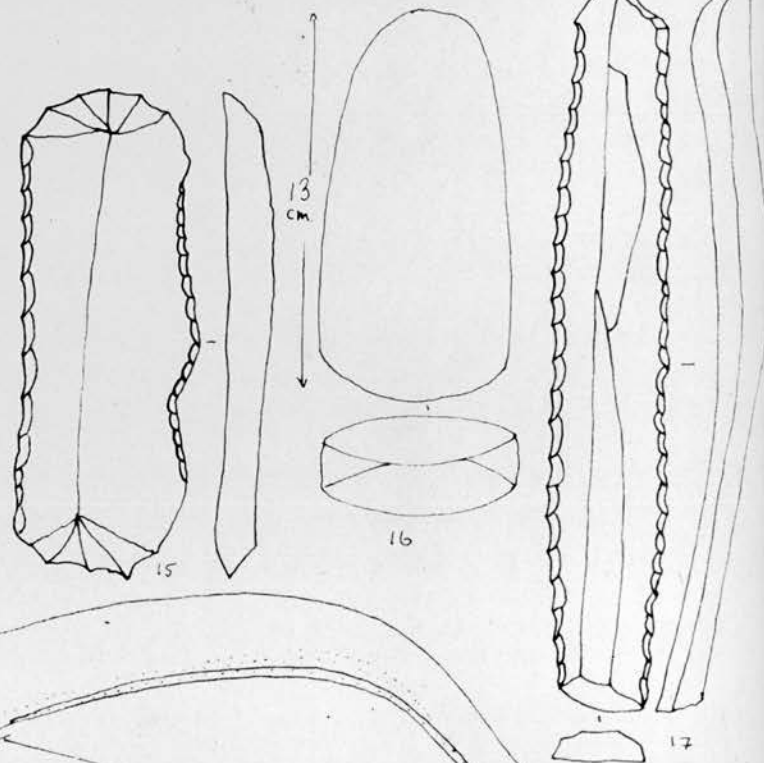
GRAČANICA (GLADNICA), S. SERBIA, S.C. YUGOSLAVIA,
SCALE 1:1



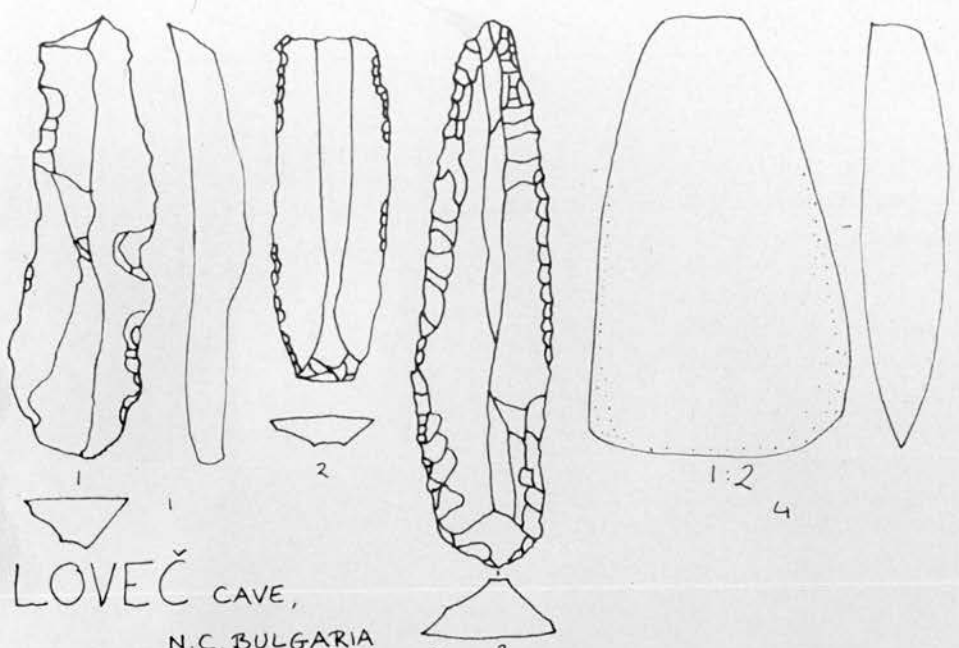
KARANOVO I, S. BULGARIA
(AFTER GEORGIEV (1958))



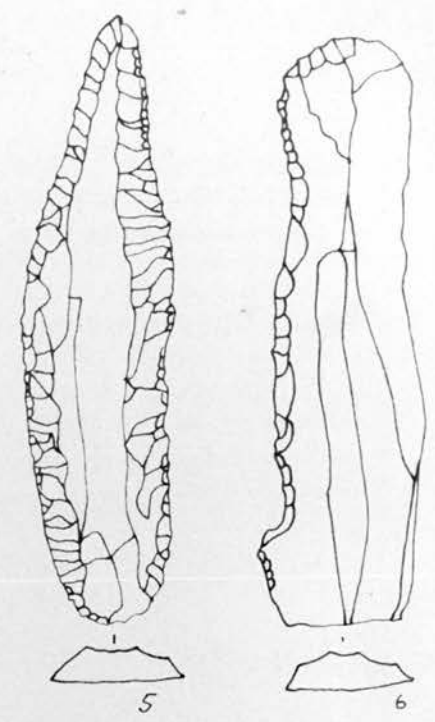
YASA-TEPE I
S. BULGARIA
(AFTER DETEV (1960))
SCALE 1:2



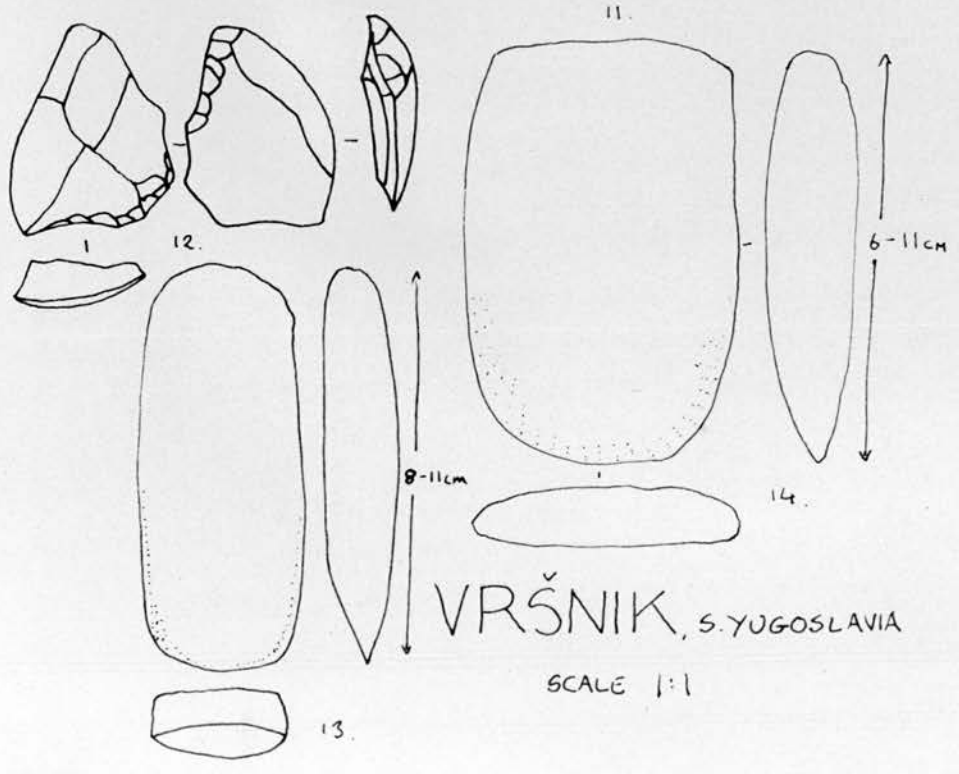
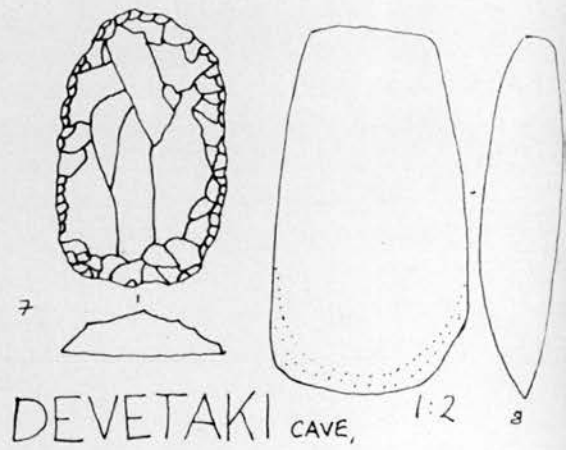
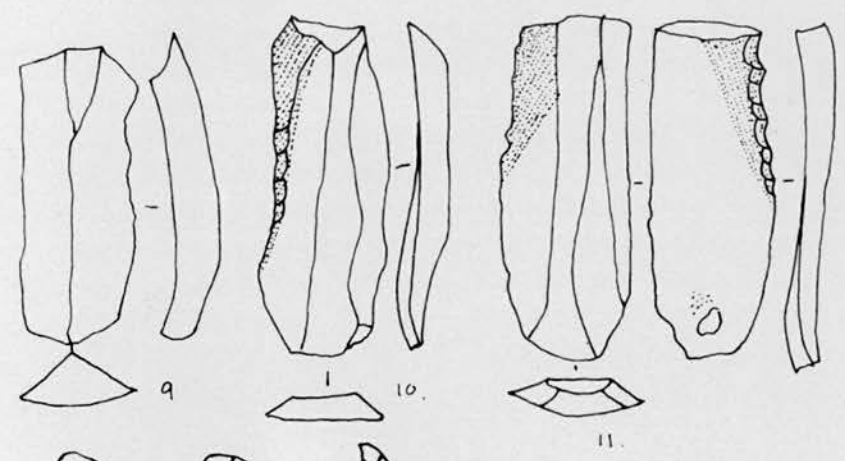
AZMAK,
S. BULGARIA
SCALE 1:1



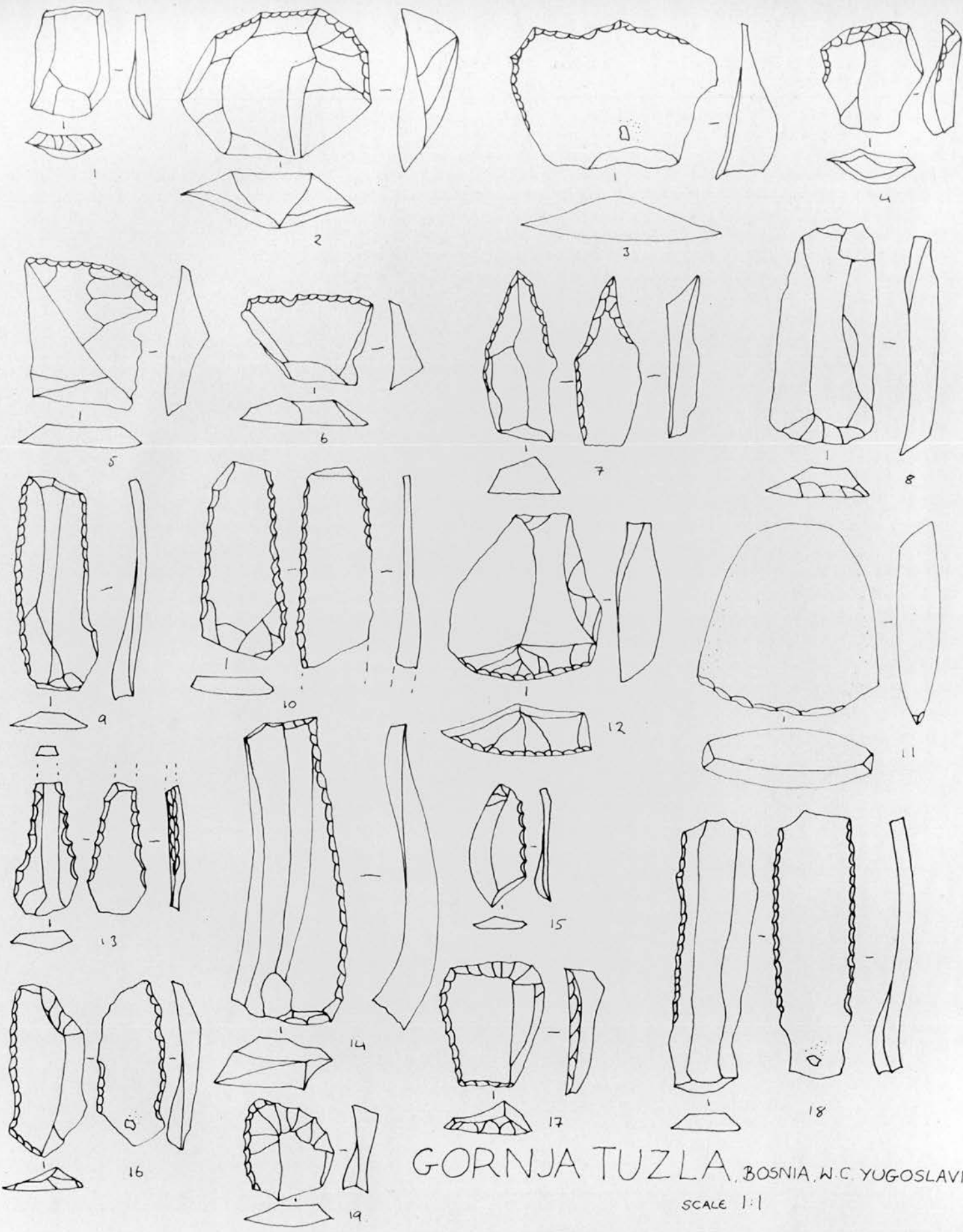
LOVEČ CAVE,
N.C. BULGARIA
(AFTER DŽAMBAZOV (1963)) SCALE 1:1



DEVETAKI CAVE,
N.C. BULGARIA.
(AFTER MIKOV AND DŽAMBAZOV (1960))

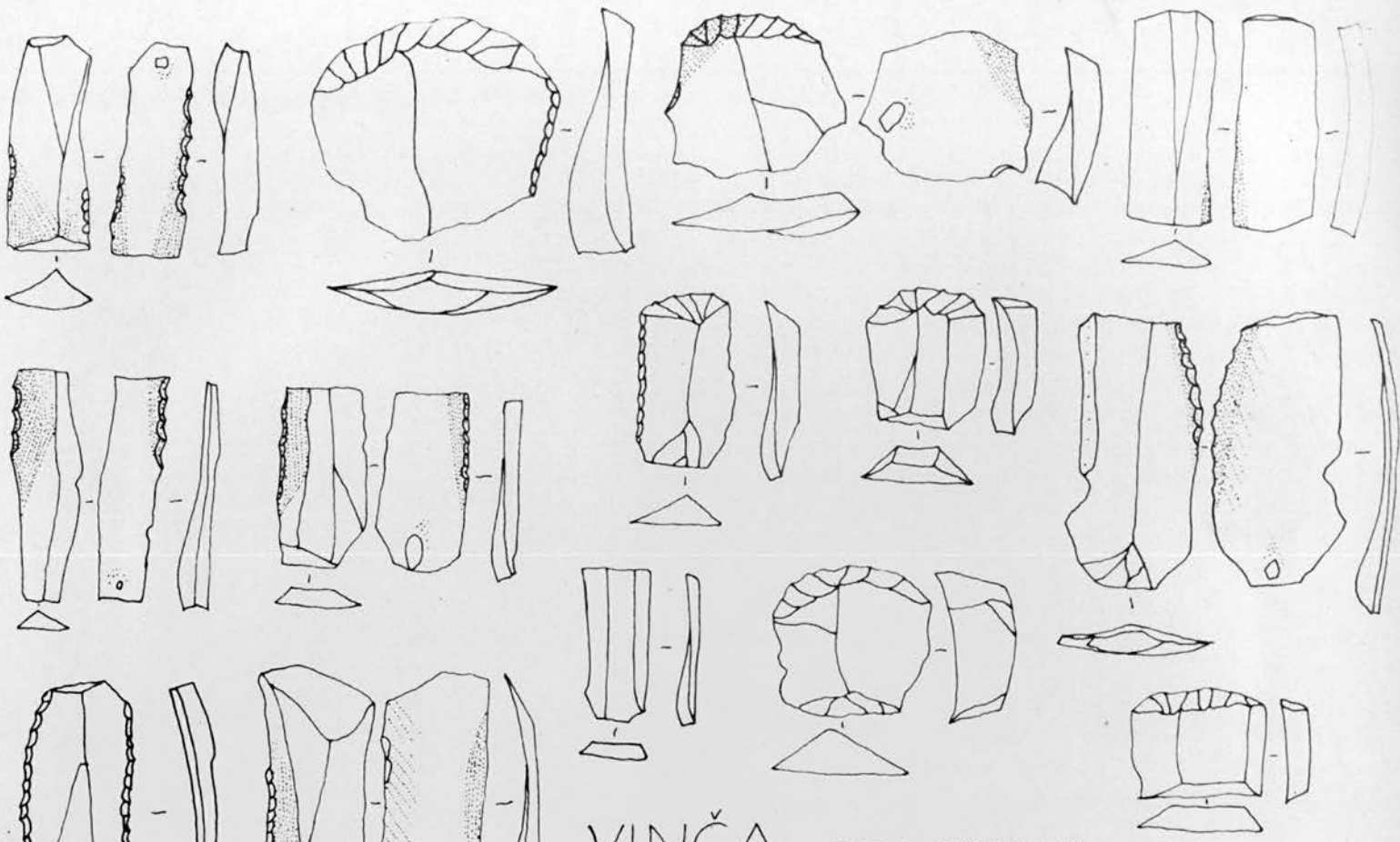


VRŠNIK, S. YUGOSLAVIA
SCALE 1:1



GORNJA TUZLA, BOSNIA, W.C. YUGOSLAVIA.

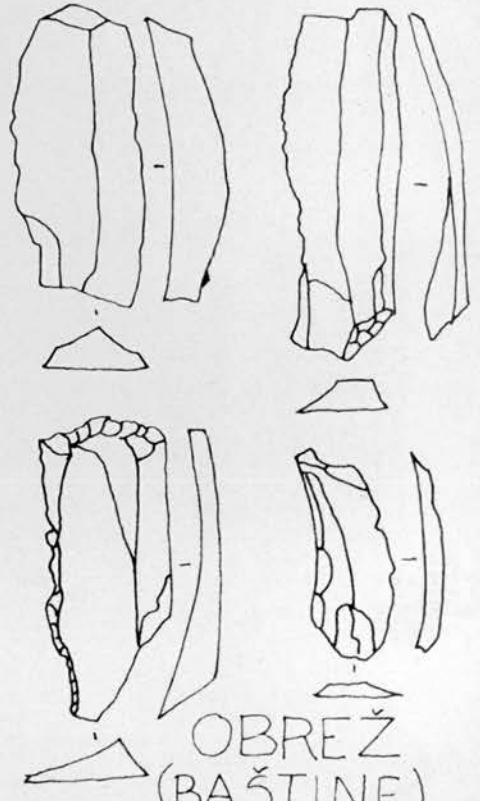
SCALE 1:1



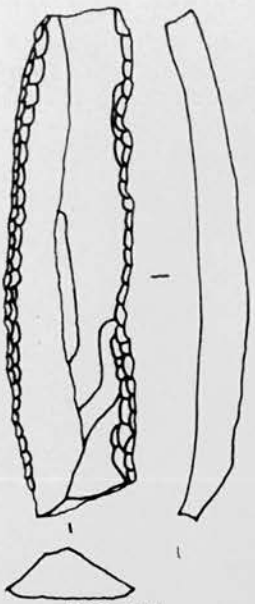
VINČA, N. SERBIA, N. YUGOSLAVIA
 (DEPTH: 10m - 9m)
 SCALE 1:1



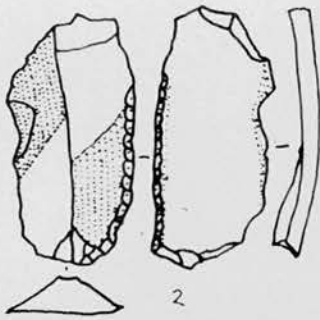
NOSA
 (GYÖNGYPART)
 N.E. YUGOSLAVIA
 SCALE 1:1



OBREŽ
 (BAŠTINE)
 (AFTER BRUKNER(1960)) N. YUGOSLAVIA

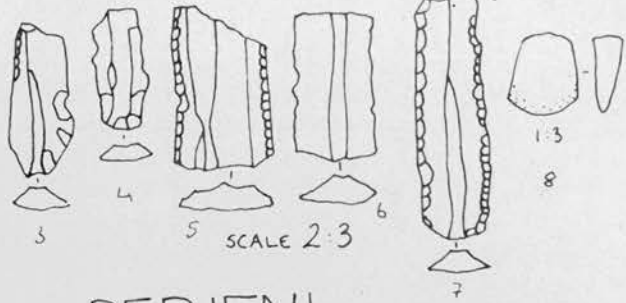


OBSIDIAN




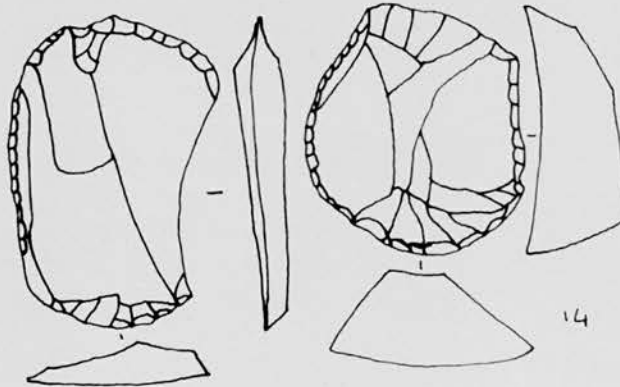
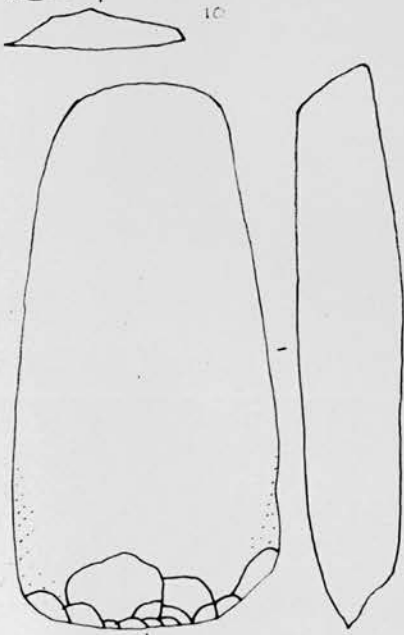
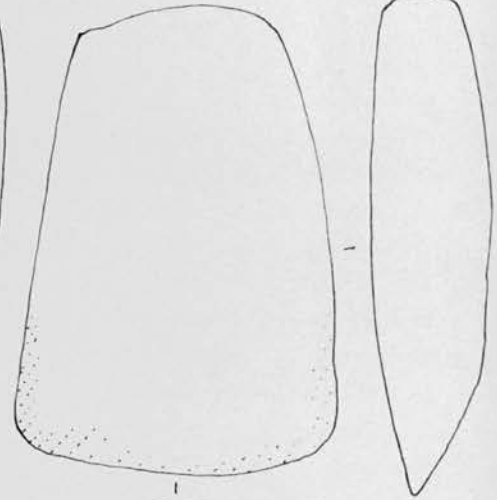
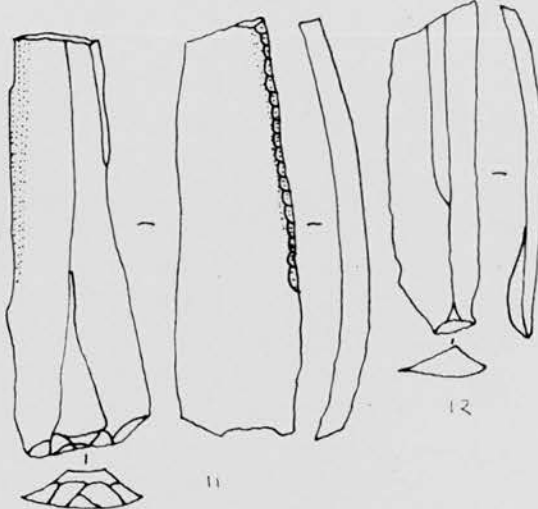
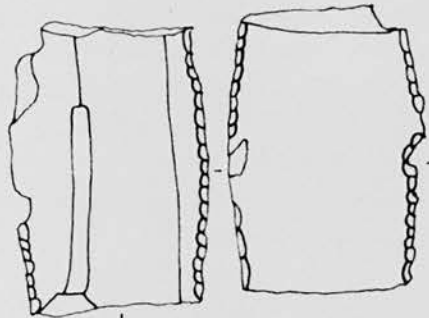

GURA BACIULUI,
TRANSILVANIA, ROMANIA.

SCALE 1:1



SCALE 2:3

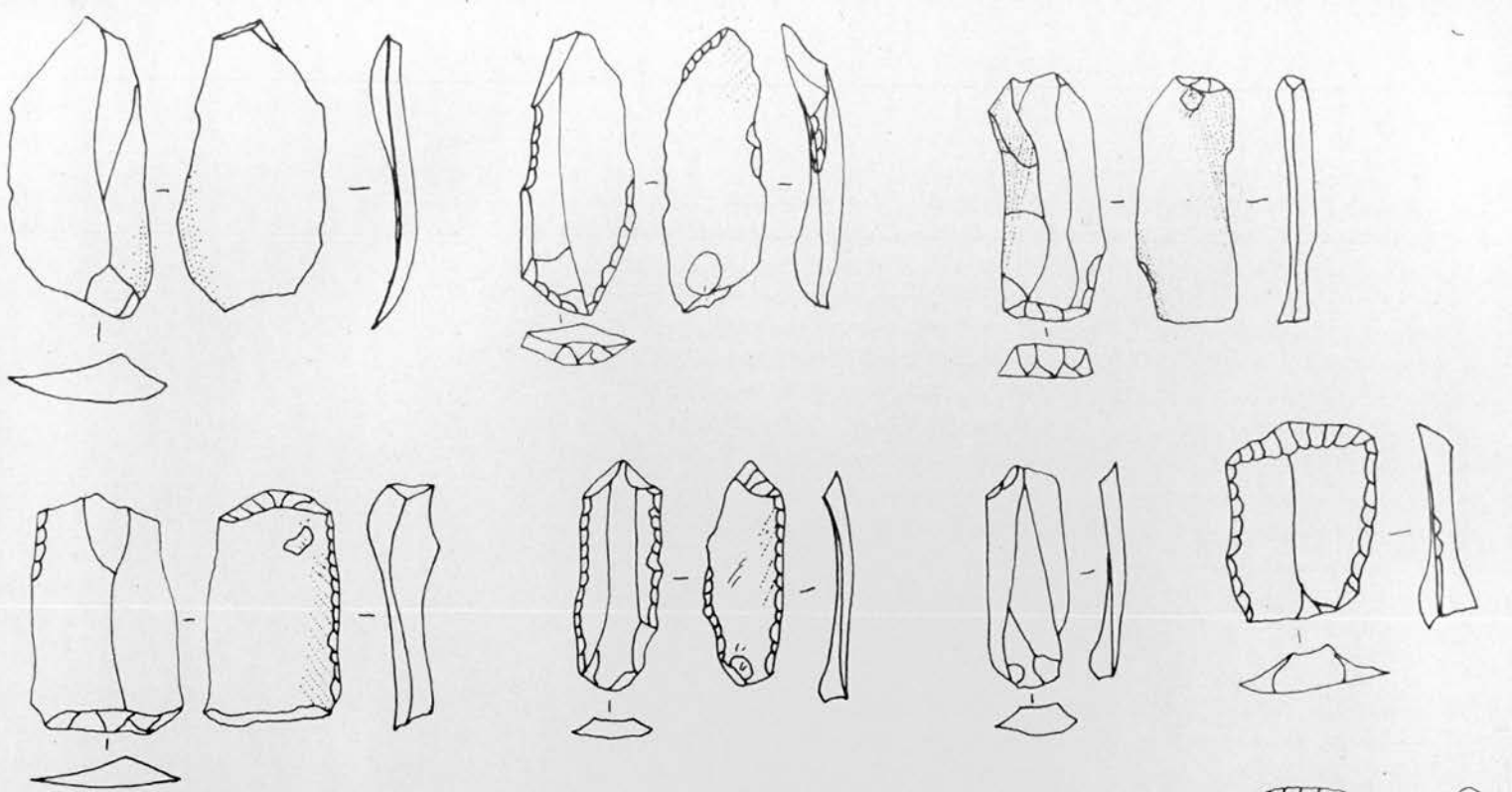
PERIENI, MOLDAVIA, NE ROMANIA.
(AFTER PETRESCU-DIMBOVITZA (1957))



LETI, E. TRANSILVANIA,
ROMANIA.

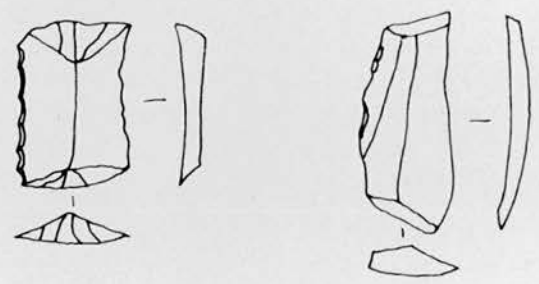
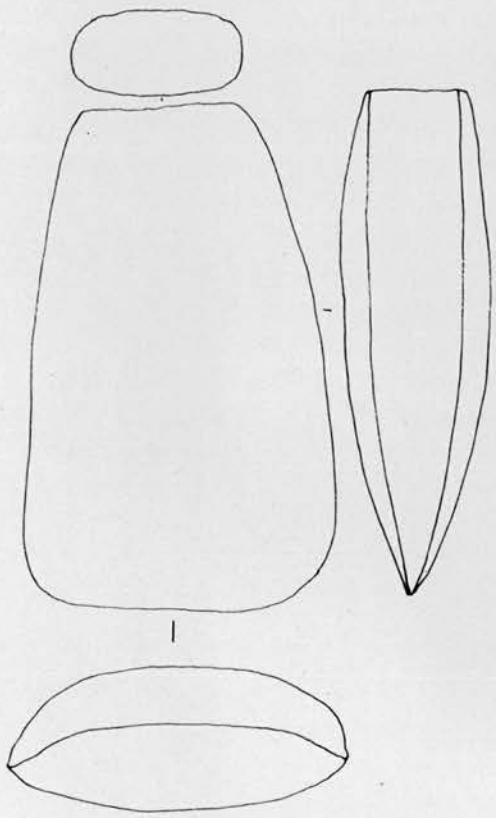
SCALE 1:1






OBSIDIAN

KOPANCS (KOVACS TANYA), S.E. HUNGARY
SCALE 1:1




KOPANCS (ZSOLDOS TANYA), S.E. HUNGARY.
SCALE 1:1




TISZAVASVARI (KERESZTFAL)

SCALE 1:1

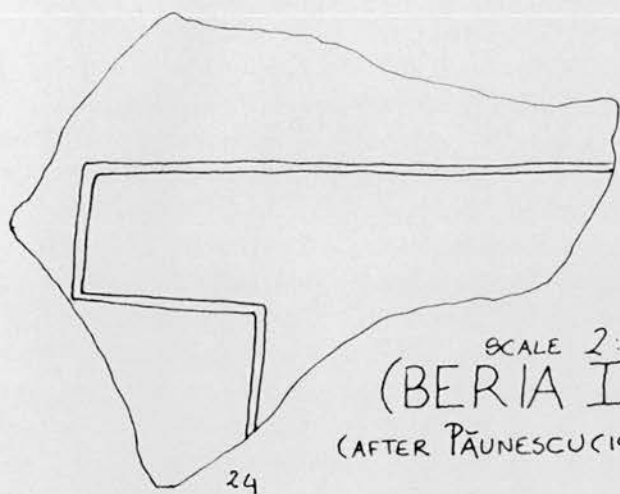
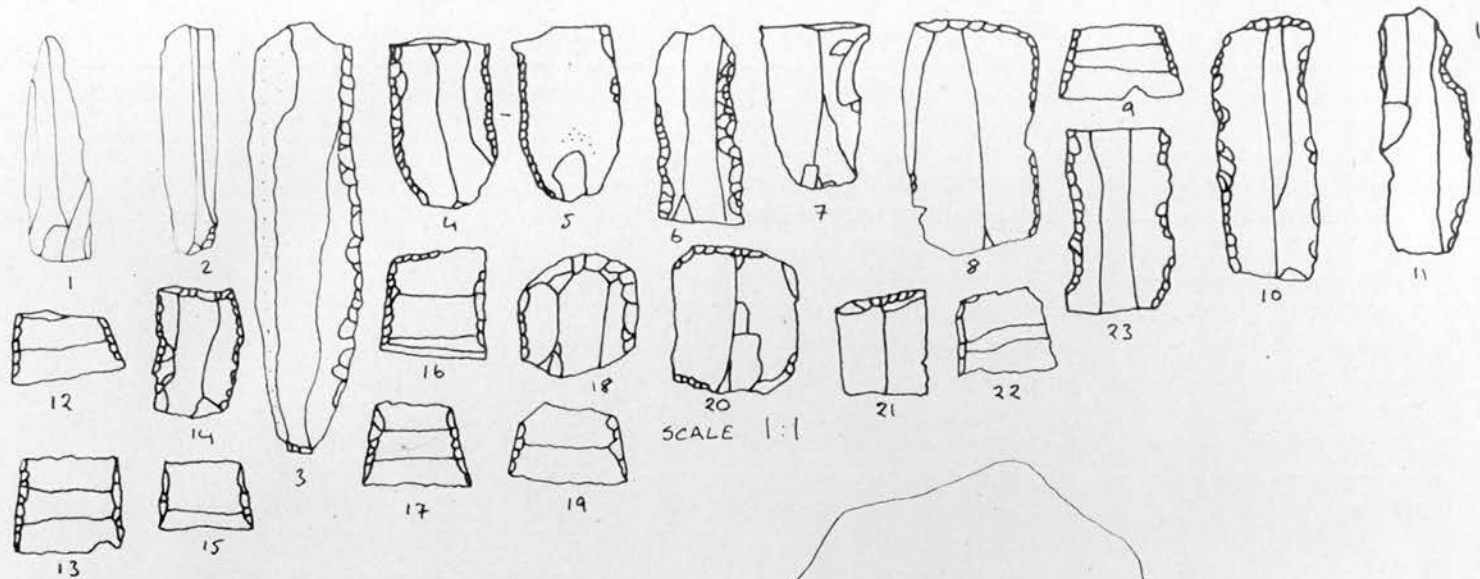
E. HUNGARY



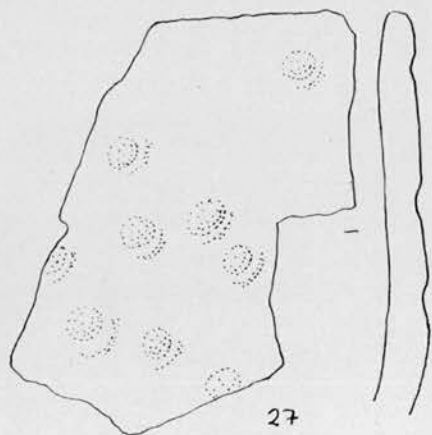
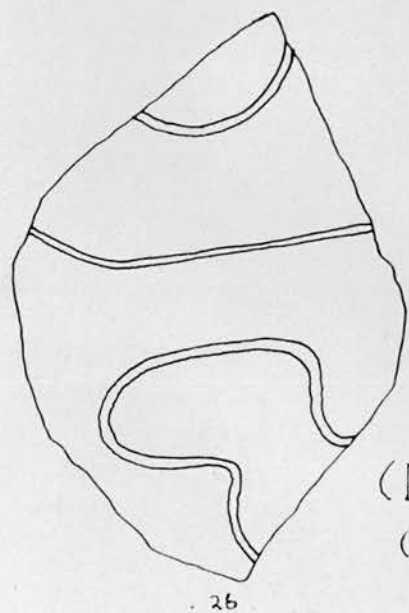
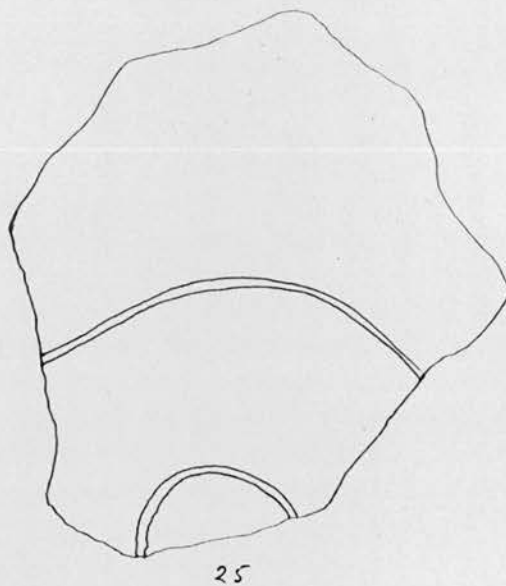
ISTÁLLÓSKŐ CAVE, N.E. HUNGARY
SCALE 1:1



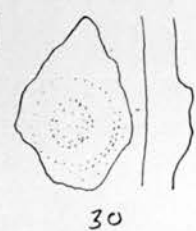
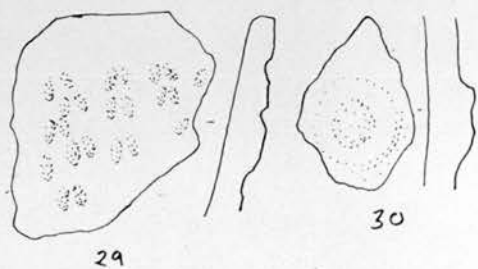
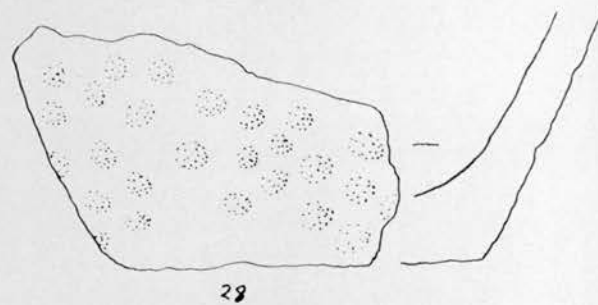
CIUMEȘTI (BERIA IX), N.W. ROMANIA.
 (AFTER PĂUNESCU (1963) AND COMȘA (1963))
 SCALE 2:3



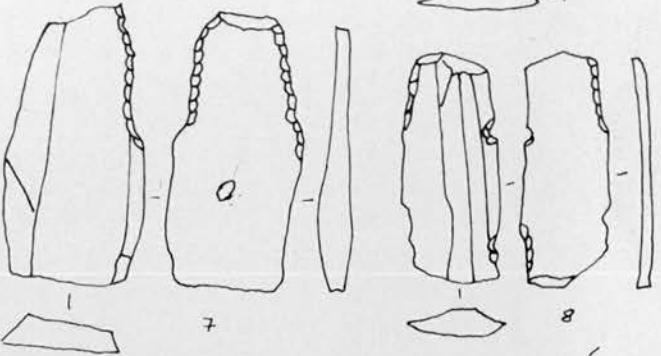
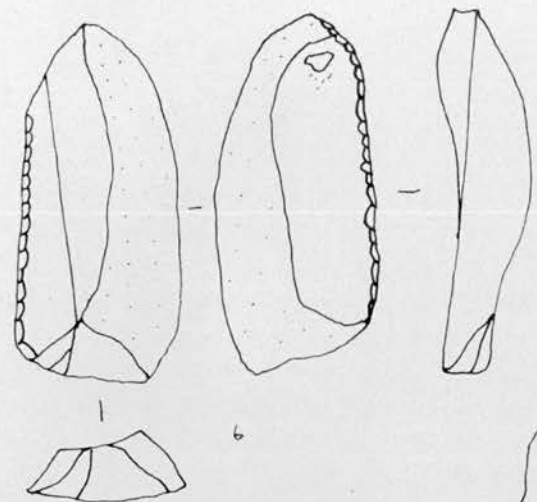
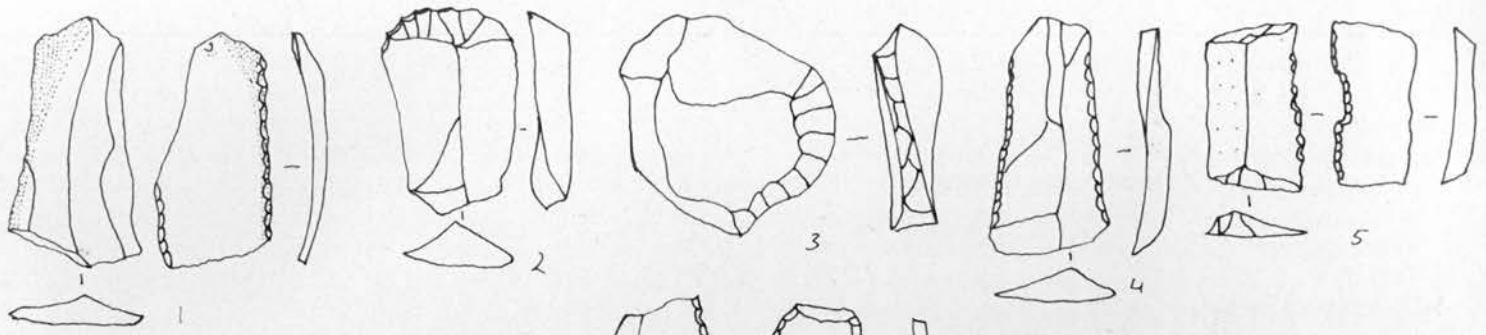
(BERIA I)
(AFTER PĂUNESCU (1963))



(BERIA IX)
(AFTER COMȘA (1963))



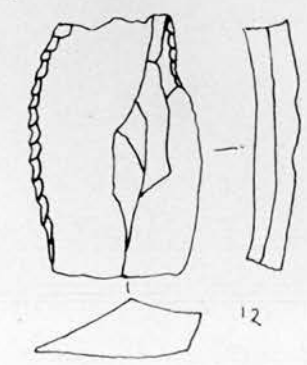
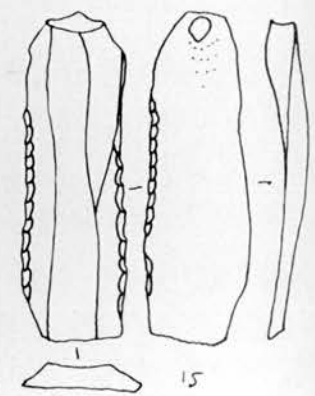
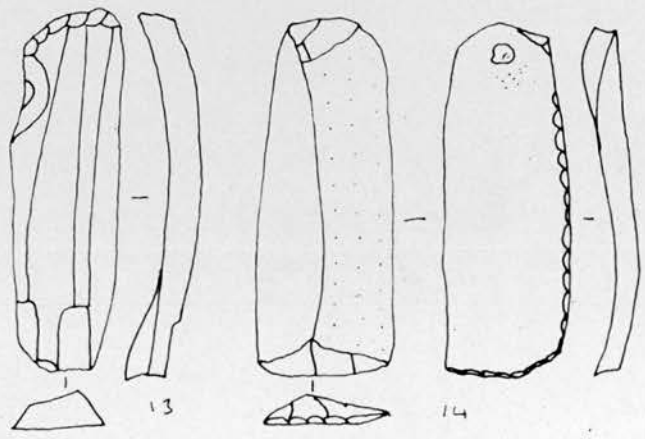
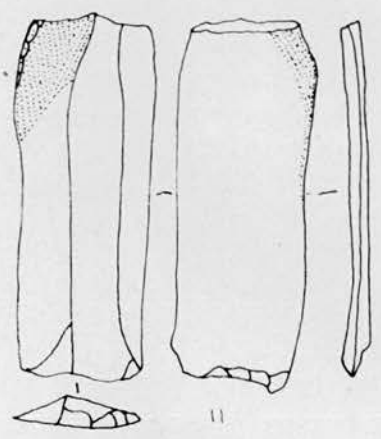
CIUMEȘTI, N.W. ROMANIA



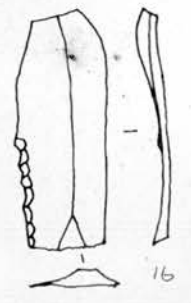
BICSKE (GALAGOMÁSHEGY),
SCALE 1:1 W HUNGARY

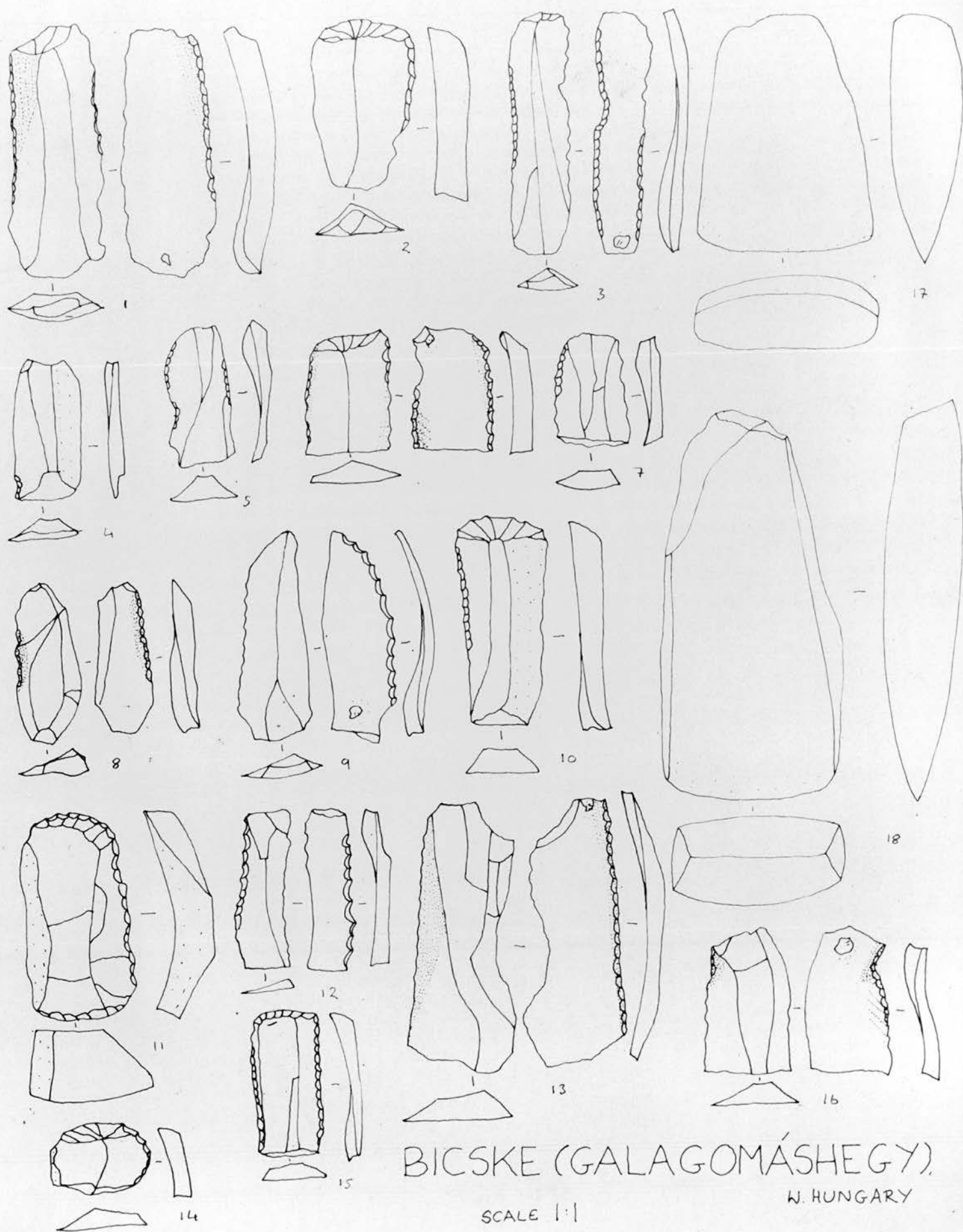


GYÖR (PÁPAI VAM), N.W. HUNGARY.
SCALE 1:1



KESZTHELY, W HUNGARY
SCALE 1:1






BICSKE (GALAGOMÁSHEGY)

W. HUNGARY


SCALE 1:1



ZALAVÁR

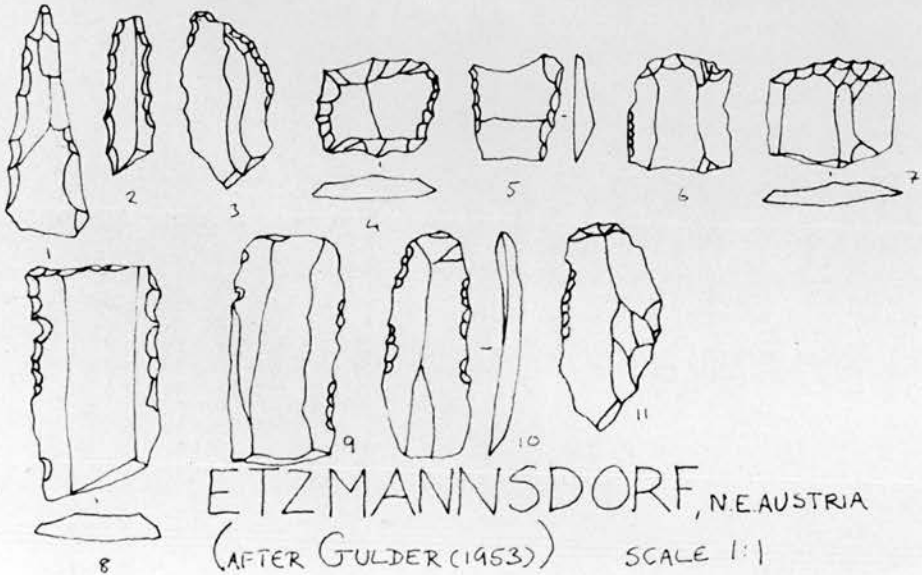
W. HUNGARY

SCALE 1:1



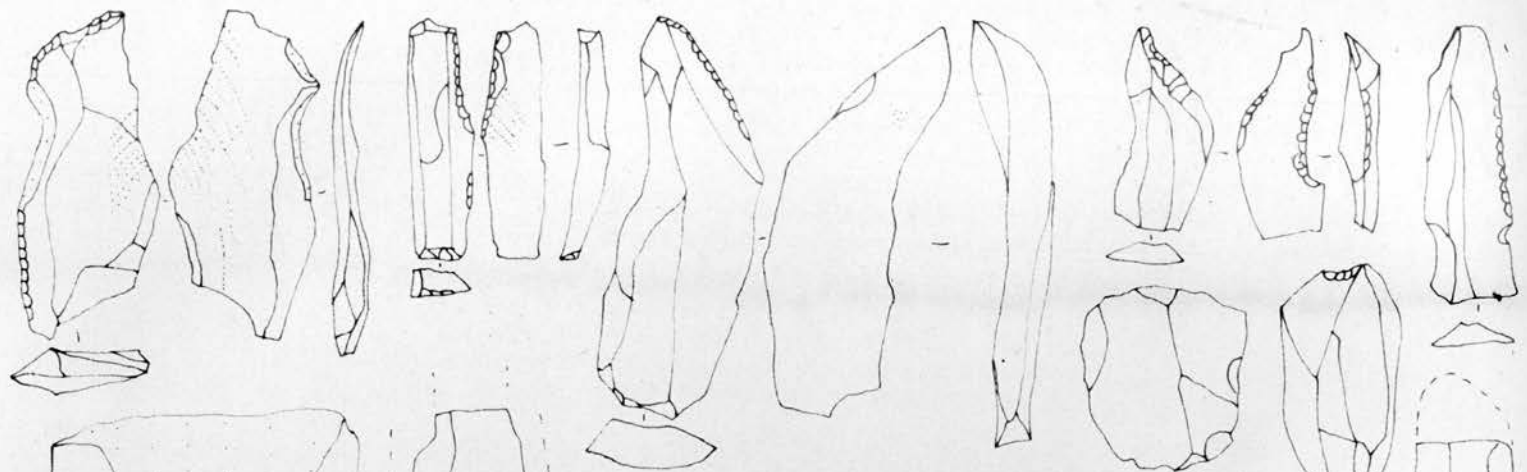
BÉKÁSMEGYER, C.W. HUNGARY.

SCALE 1:1

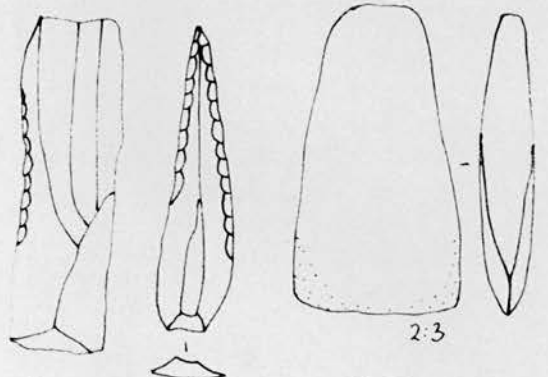
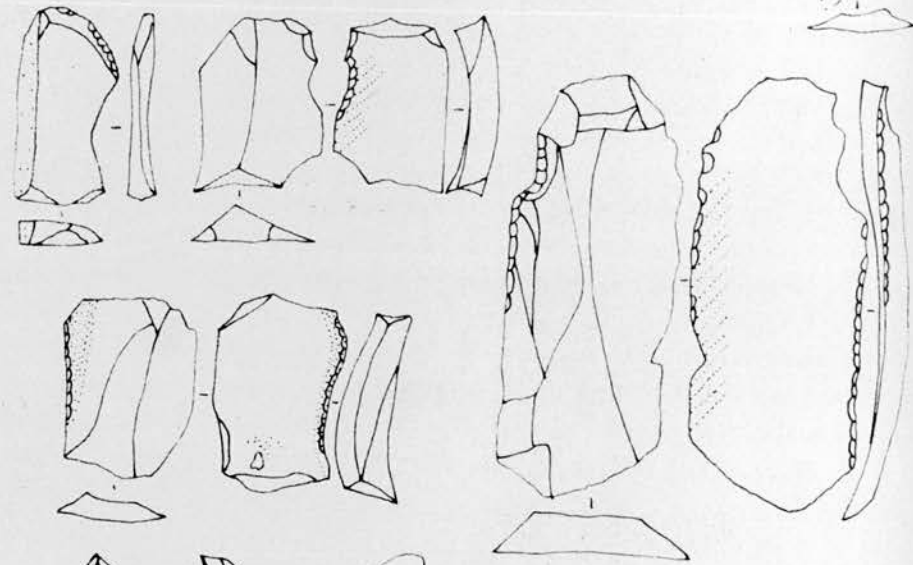
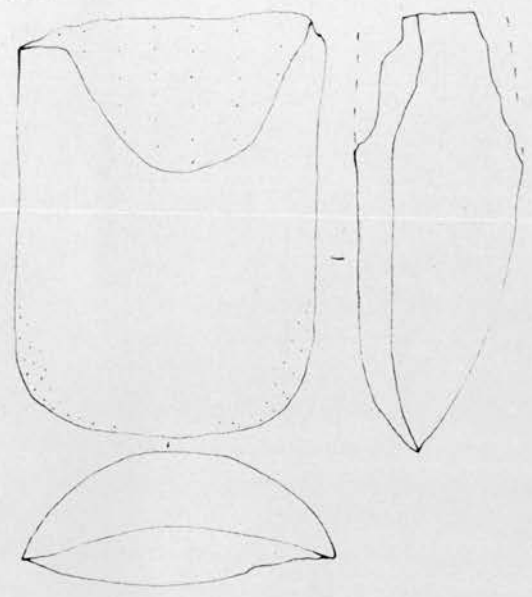


ETZMANNSDORF, N.E. AUSTRIA

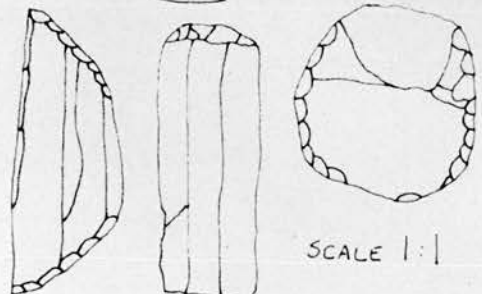
(AFTER GULDER (1953)) SCALE 1:1



ŽOPY, S. MORAVIA, ČSSR. SCALE 1:1

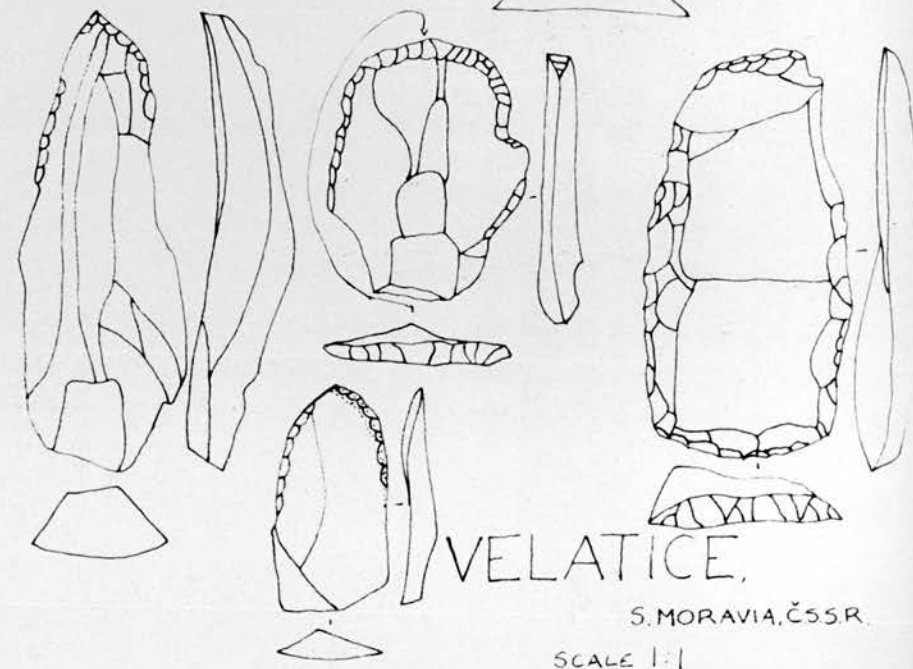


2:3

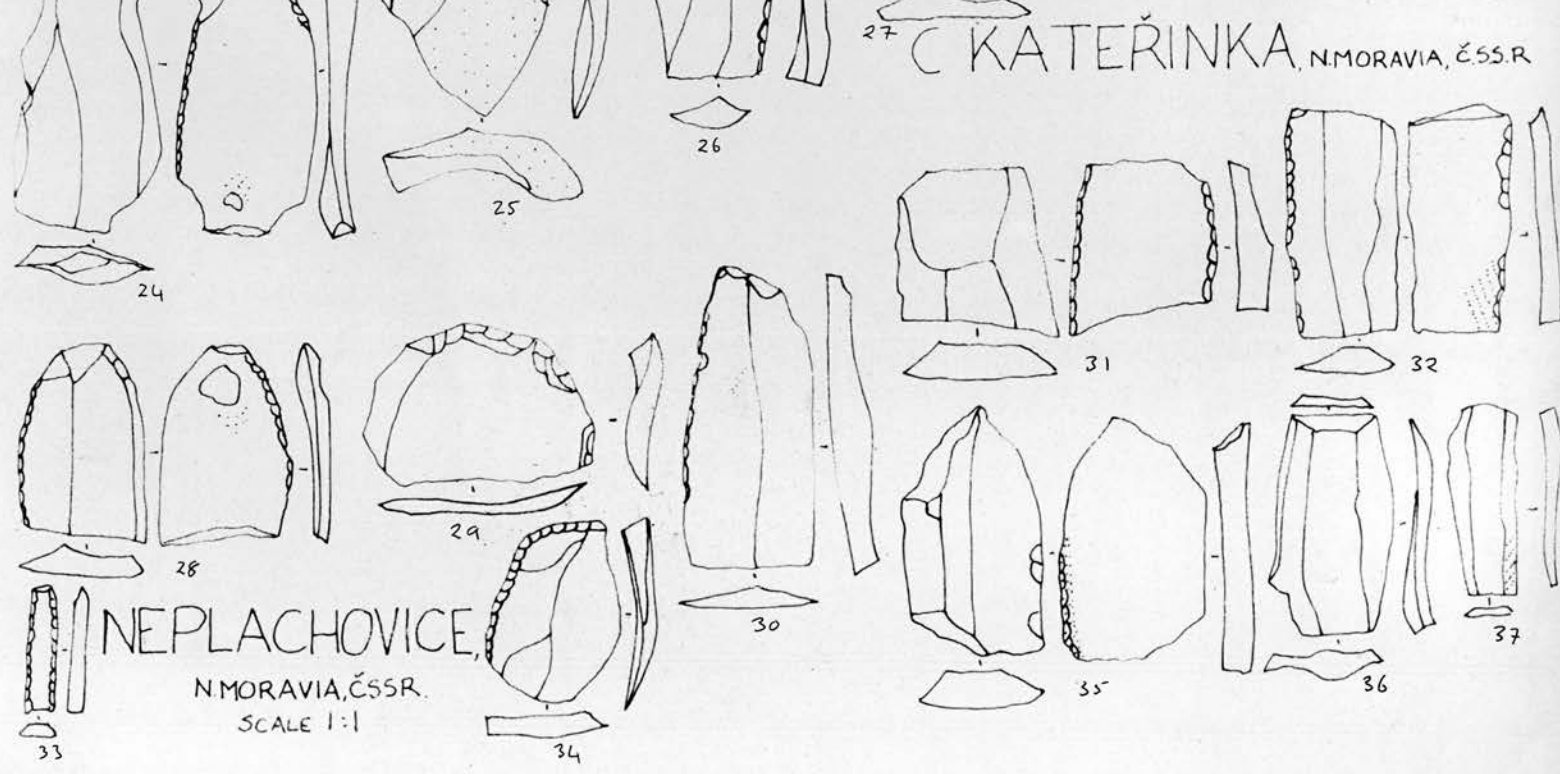
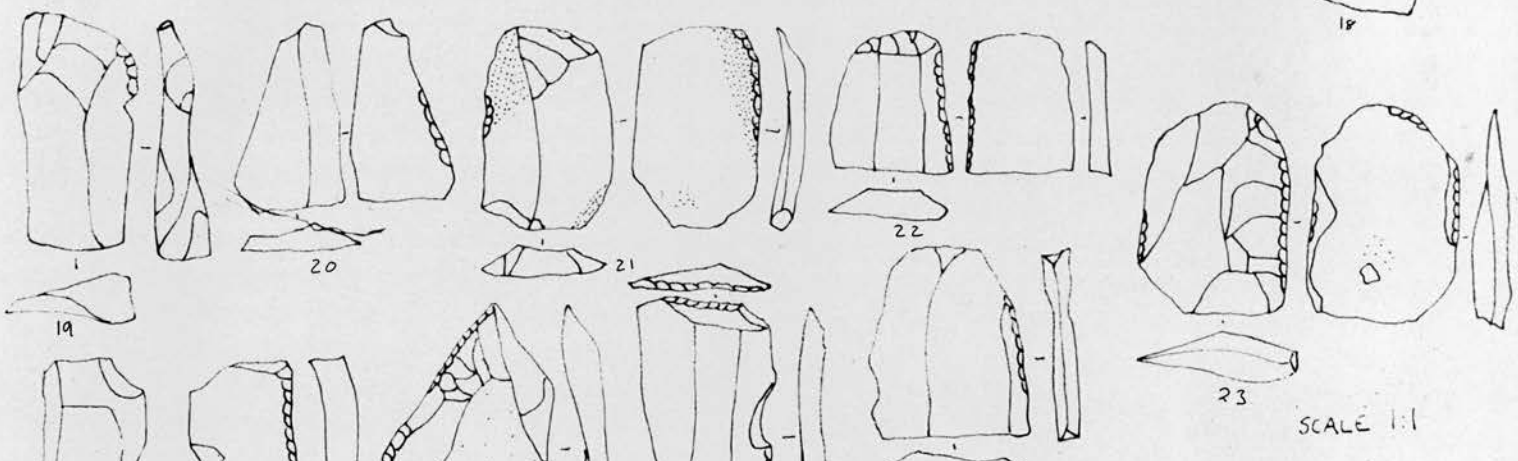
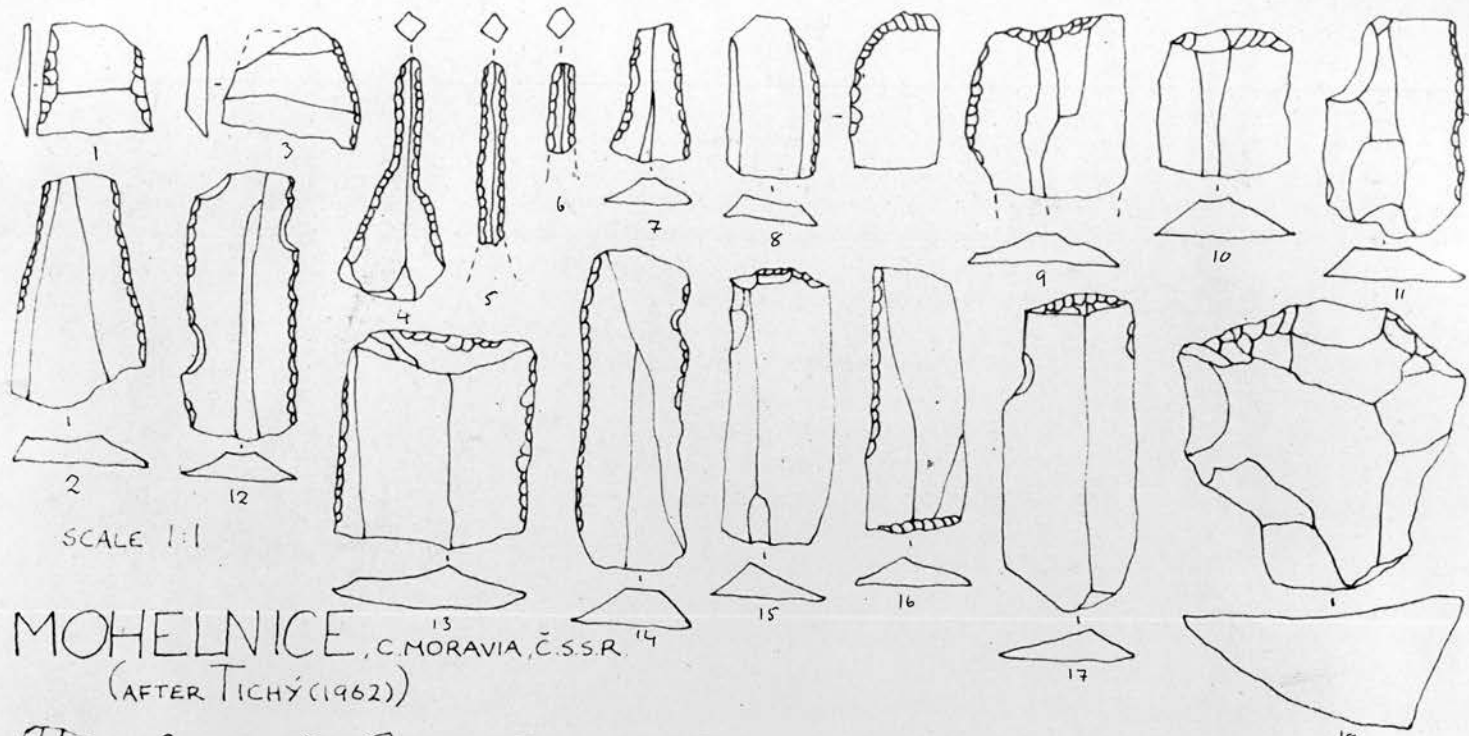



SCALE 1:1

NOVA VES u OSLAVA
(AFTER ČERVINKA) S. MORAVIA, ČSSR.



VELATICE,
S. MORAVIA, ČSSR.
SCALE 1:1



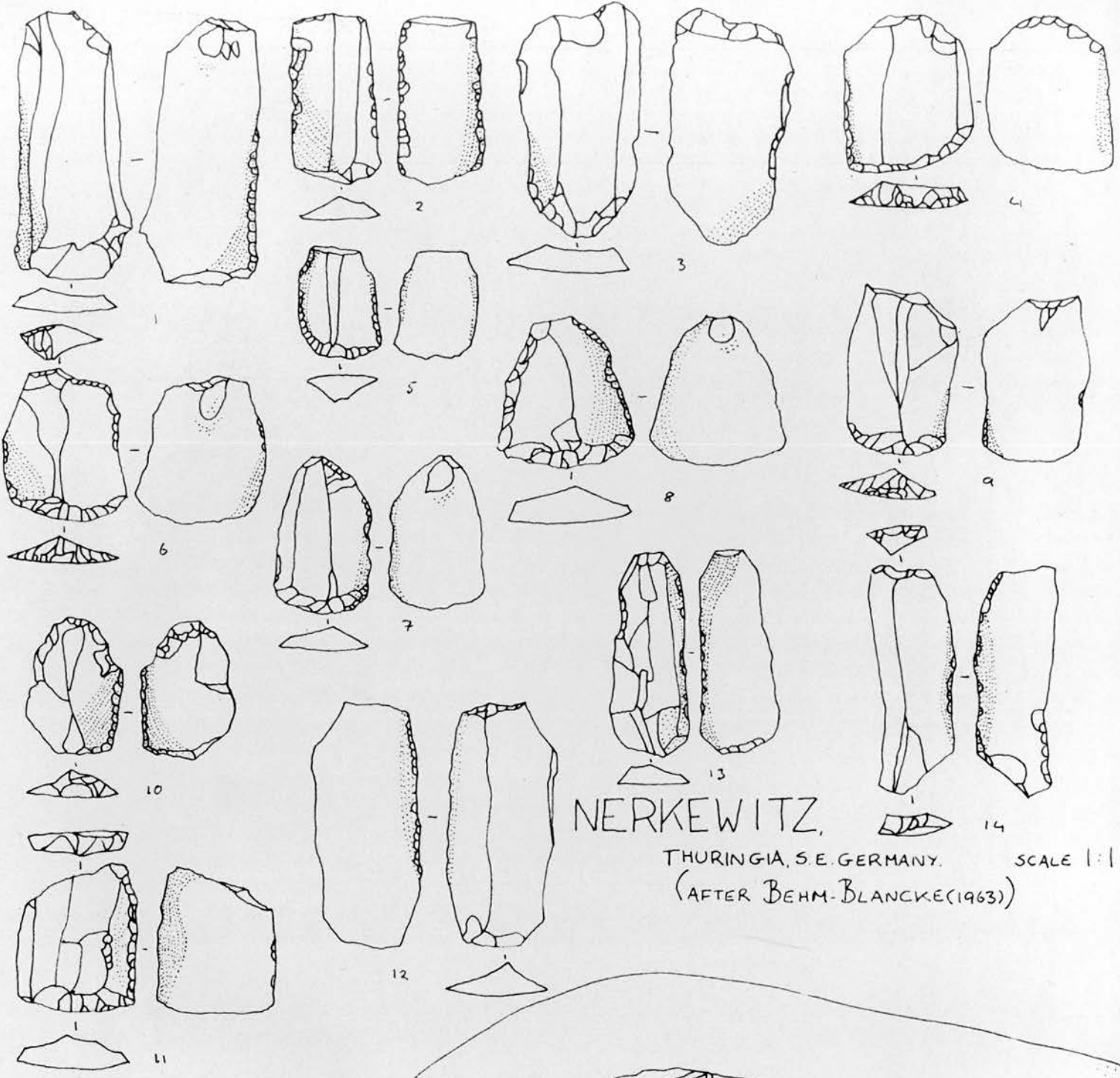


DORNA, THURINGIA, SE GERMANY.
(AFTER BEHM-BLANCKE (1963))
SCALE 1:1



NERKEWITZ,
THURINGIA, SE. GERMANY.

SCALE 1:1
(AFTER BEHM-BLANCKE (1963))

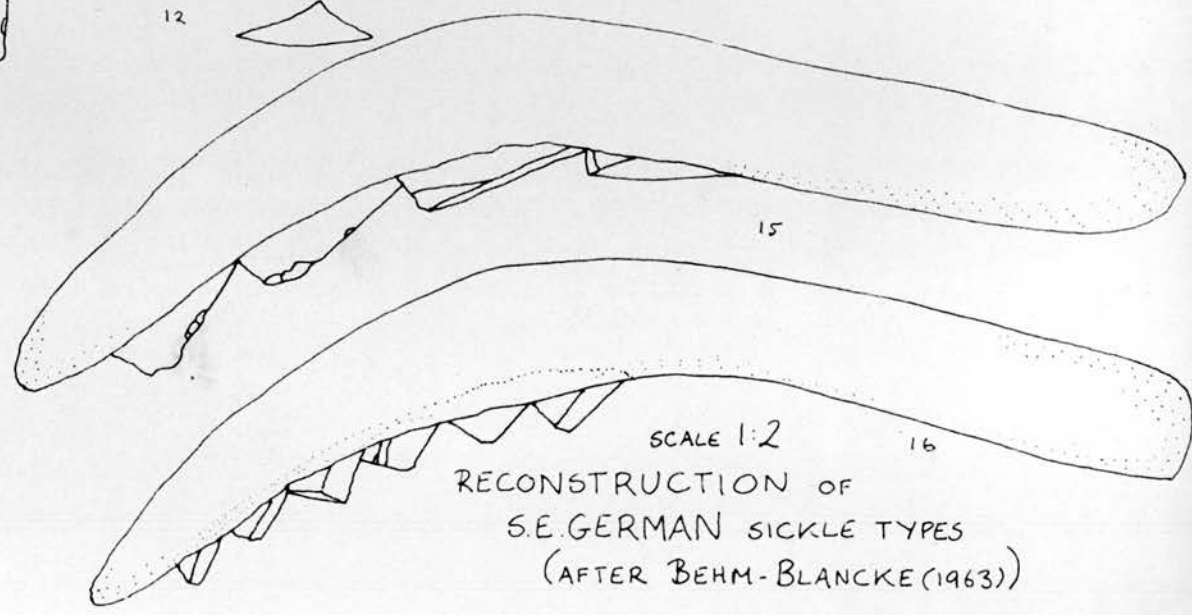


NERKEWITZ,

THURINGIA, S.E. GERMANY.

SCALE 1:1

(AFTER BEHM-BLANCKE (1963))

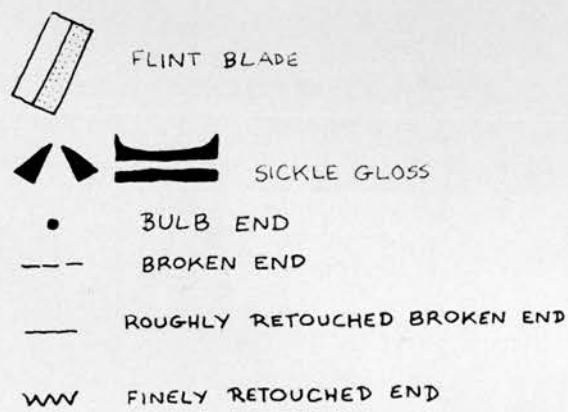



SCALE 1:2

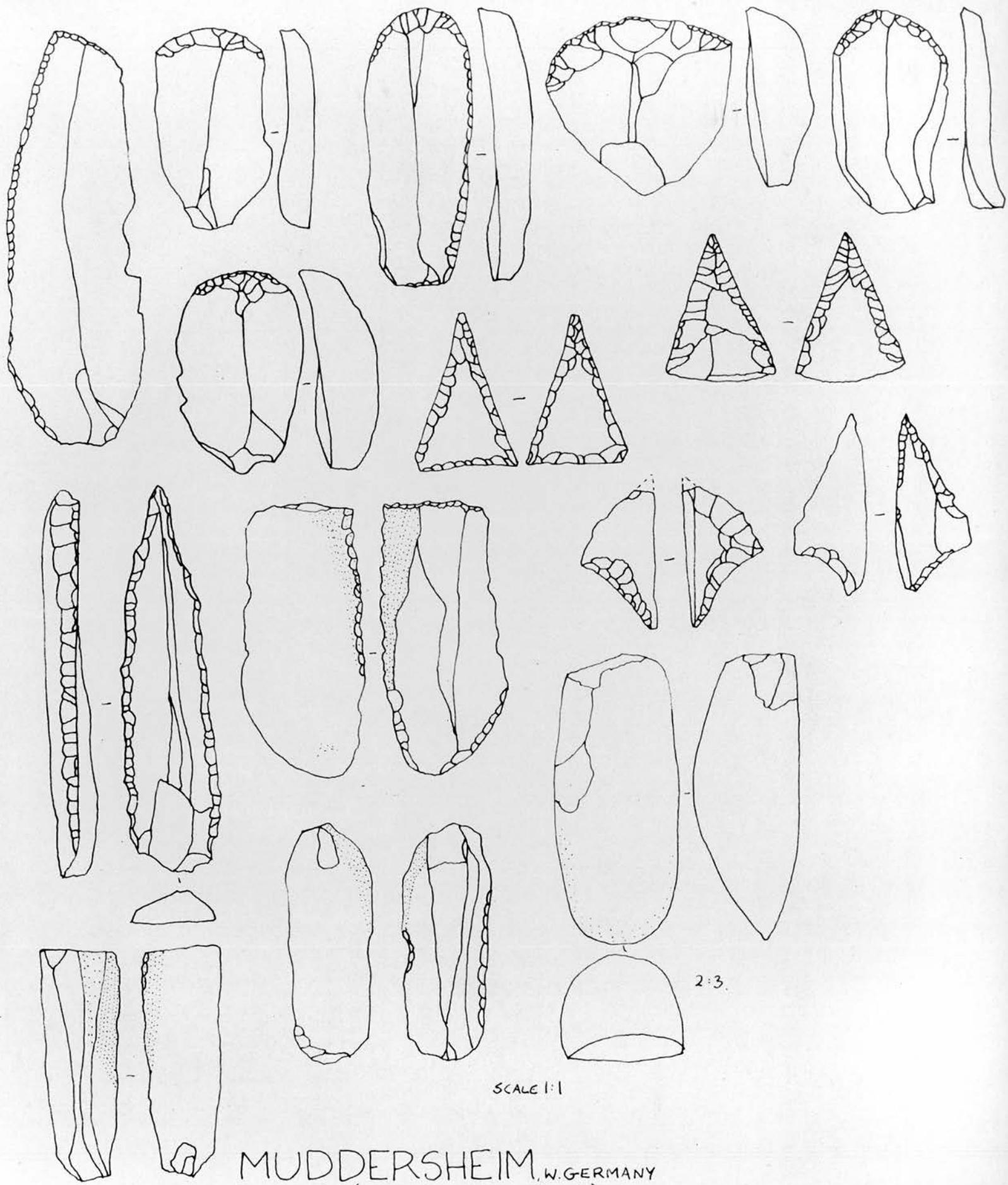
16

RECONSTRUCTION OF
S.E. GERMAN SICKLE TYPES

(AFTER BEHM-BLANCKE (1963))



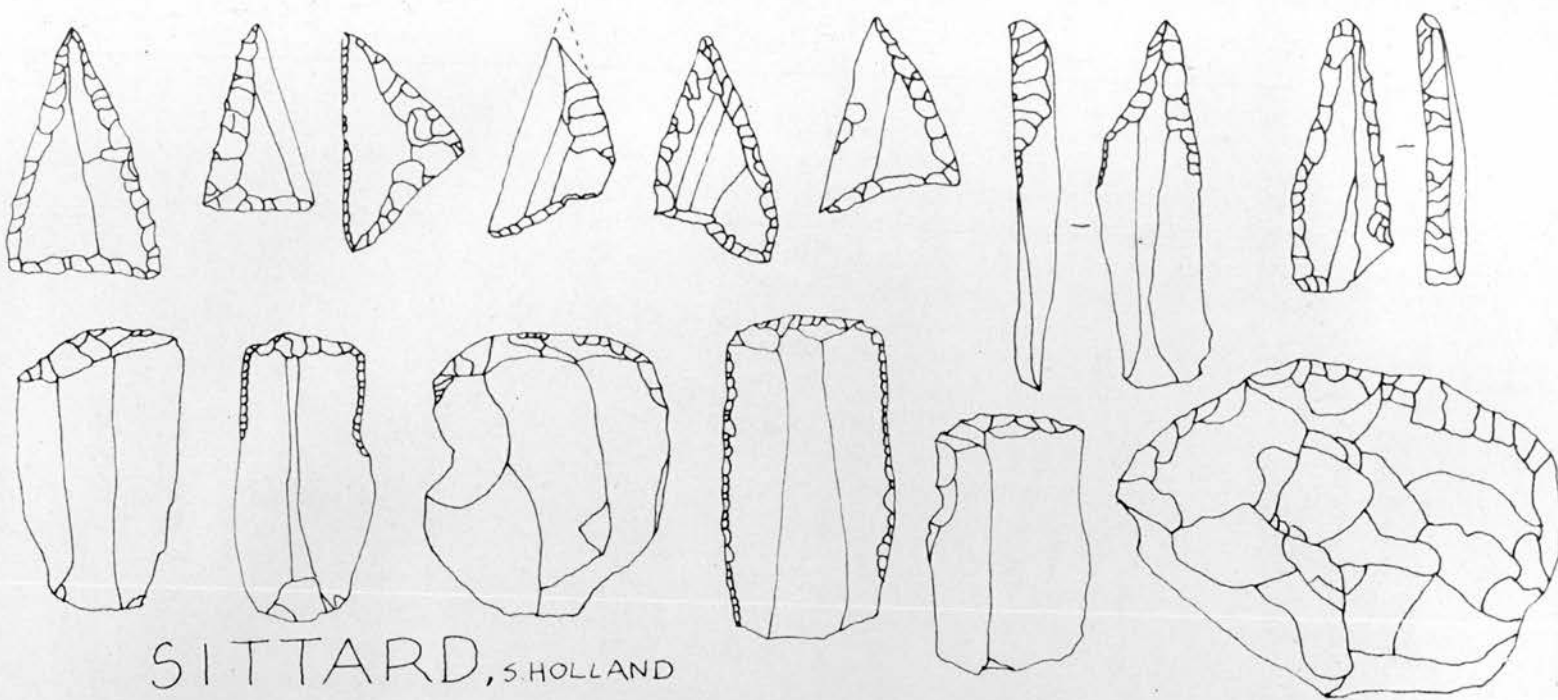
SKETCH PLAN OF THE FLINT COMPOSITE BLADE TYPES OF THE LINEAR POTTERY REAPING IMPLEMENTS (AFTER BEHM-BLANKE (1963))



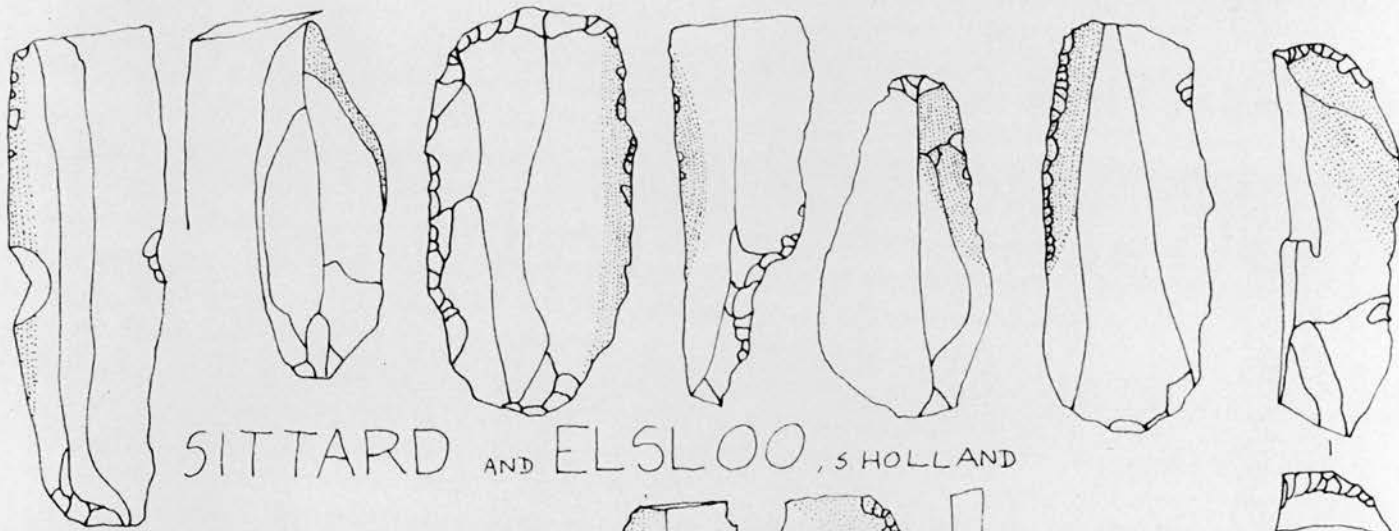
SCALE 1:1

2:3

MUDDERSHEIM, W. GERMANY
 (AFTER SCHIETZEL (1965))



SITTARD, S. HOLLAND




SITTARD AND ELSLOO, S. HOLLAND



GELEEN, S. HOLLAND
(AFTER BOHMERS AND BRUIJN (1959))

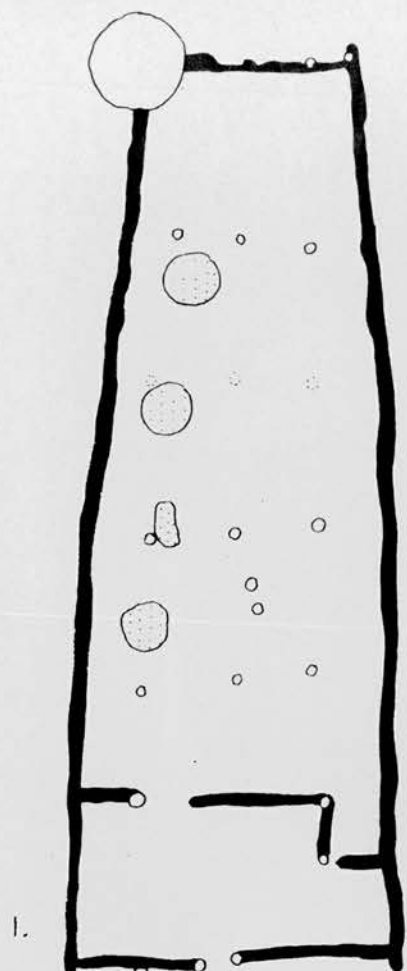
SCALE 1:1



GLĂVĂNEȘTI' VECHI,

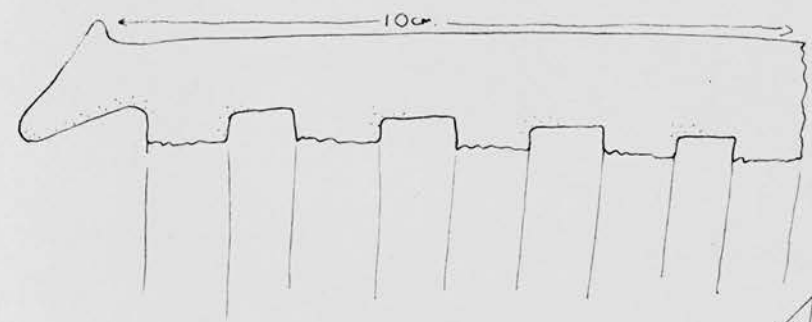
SCALE 1:1

N. RUMANIA.



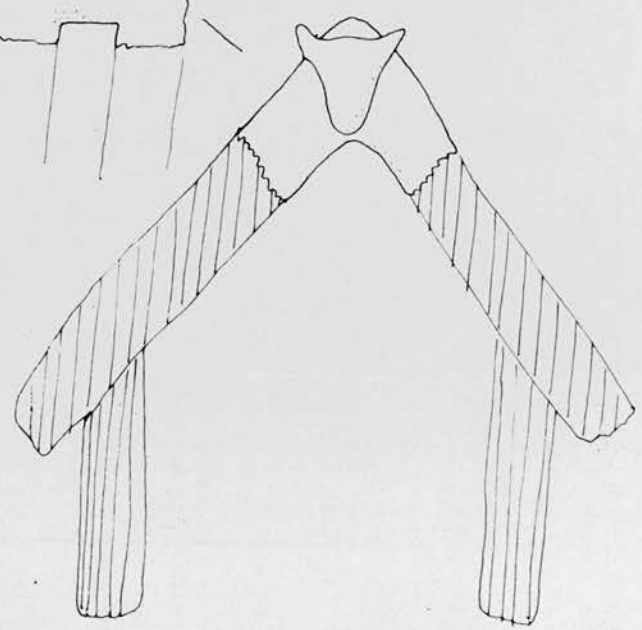
1.

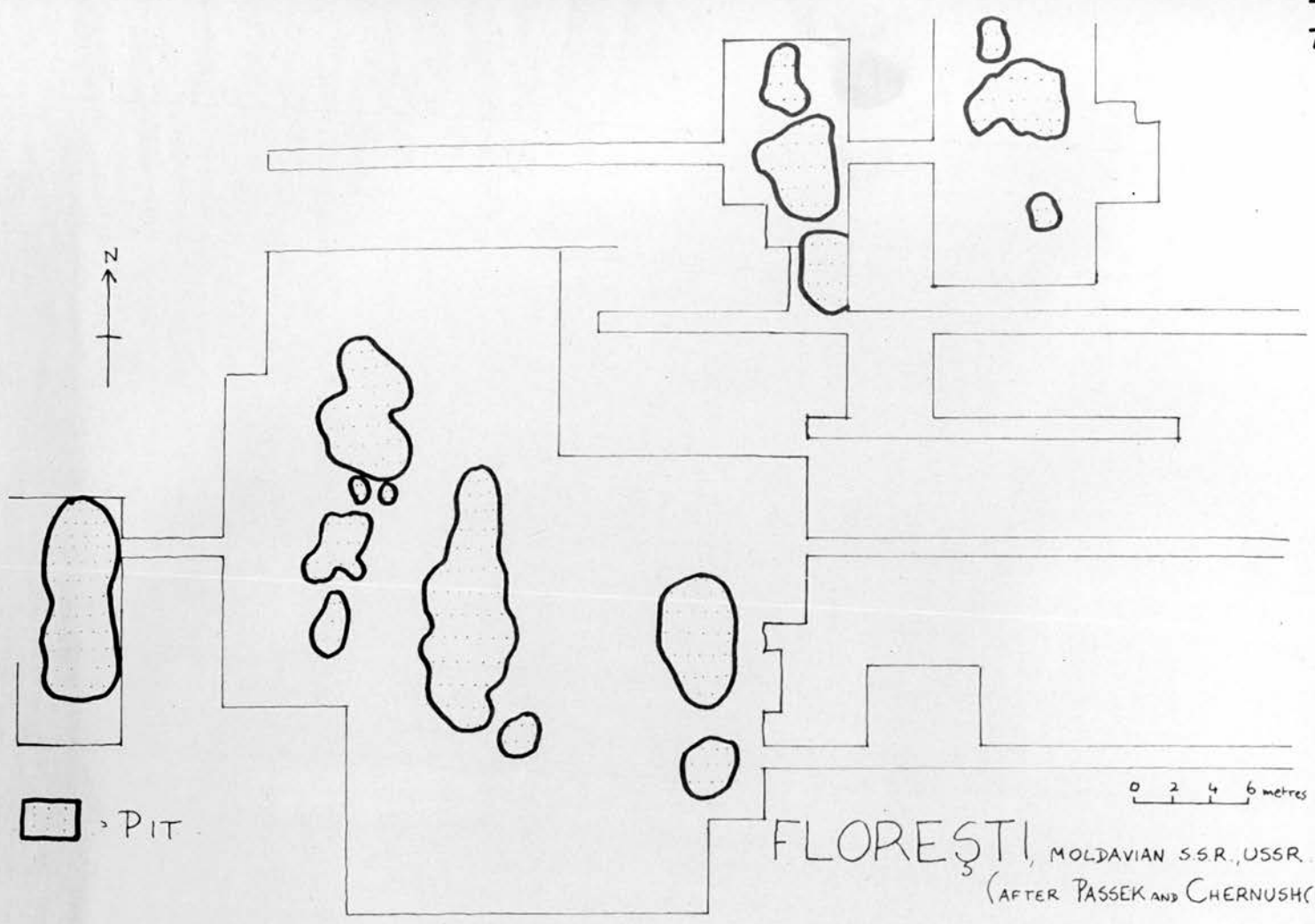
POSTOLOPRTY, W. BOHEMIA, CSSR.



2.

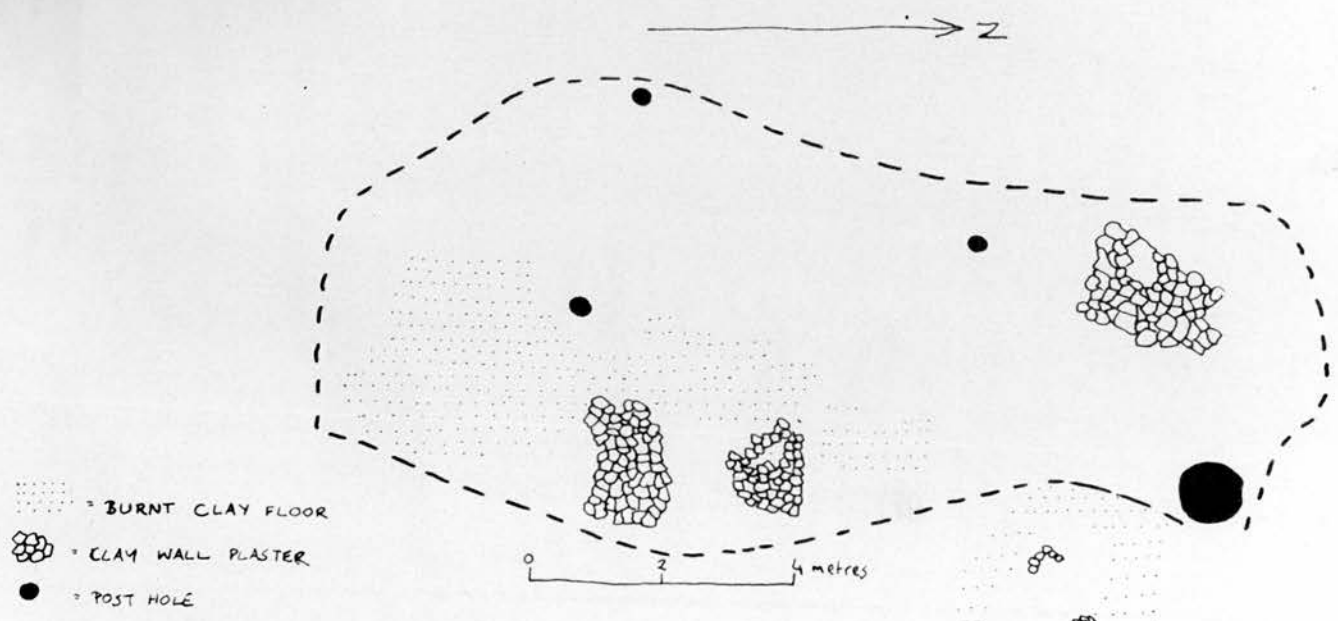
ROSZKE (LUDVÁR)
SE HUNGARY





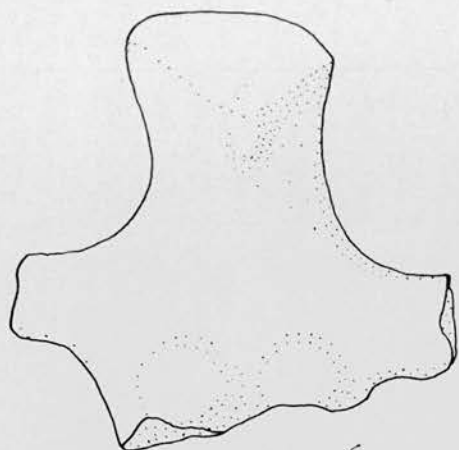
FLOREȘTI, MOLDAVIAN S.S.R., USSR.
 (AFTER PASSEK AND CHERNUSH (1963))

1.



NEZVISKO
 UKRAINE S.S.R., U.S.S.R.
 (AFTER CHERNUSH (1962))

2.

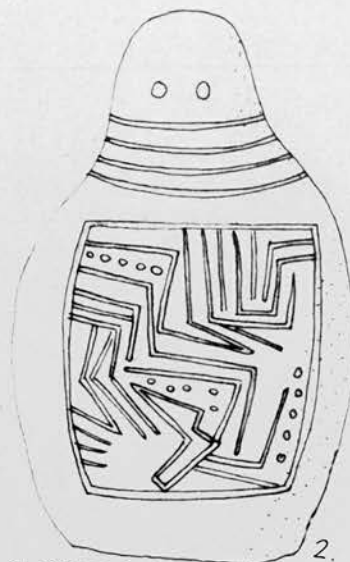
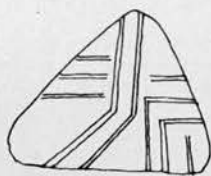


SZAKALHÁT,

S.E. HUNGARY

(BANNER AND BALINT (1935))

1. SCALE 1:1



GORZSA, S.E. HUNGARY

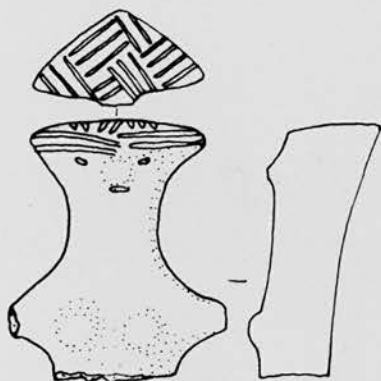
(AFTER GAZDAPUSZTAI (1963))



UJTIKOS, E. HUNGARY

3.

34

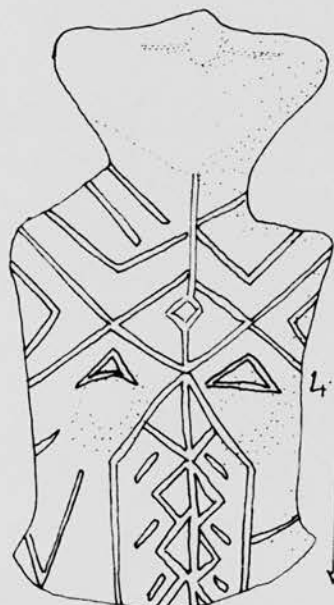


KÖKÉNYDOMB,

S.E. HUNGARY

(AFTER QUITTA (1960))

4. SCALE 1:2



4.2cm

ZAMPUSZTA,

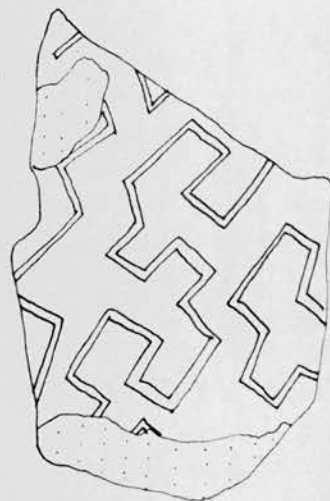
E. HUNGARY

5.



TOSZEG (KUCORGO),

E. HUNGARY




10.7



6.9cm

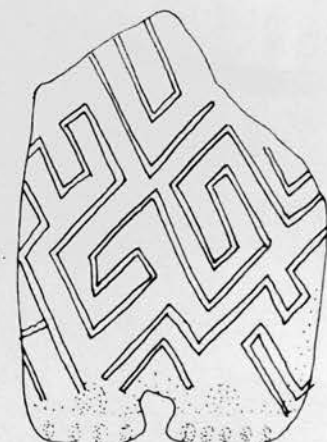
BORSOD, N.E. HUNGARY

7.


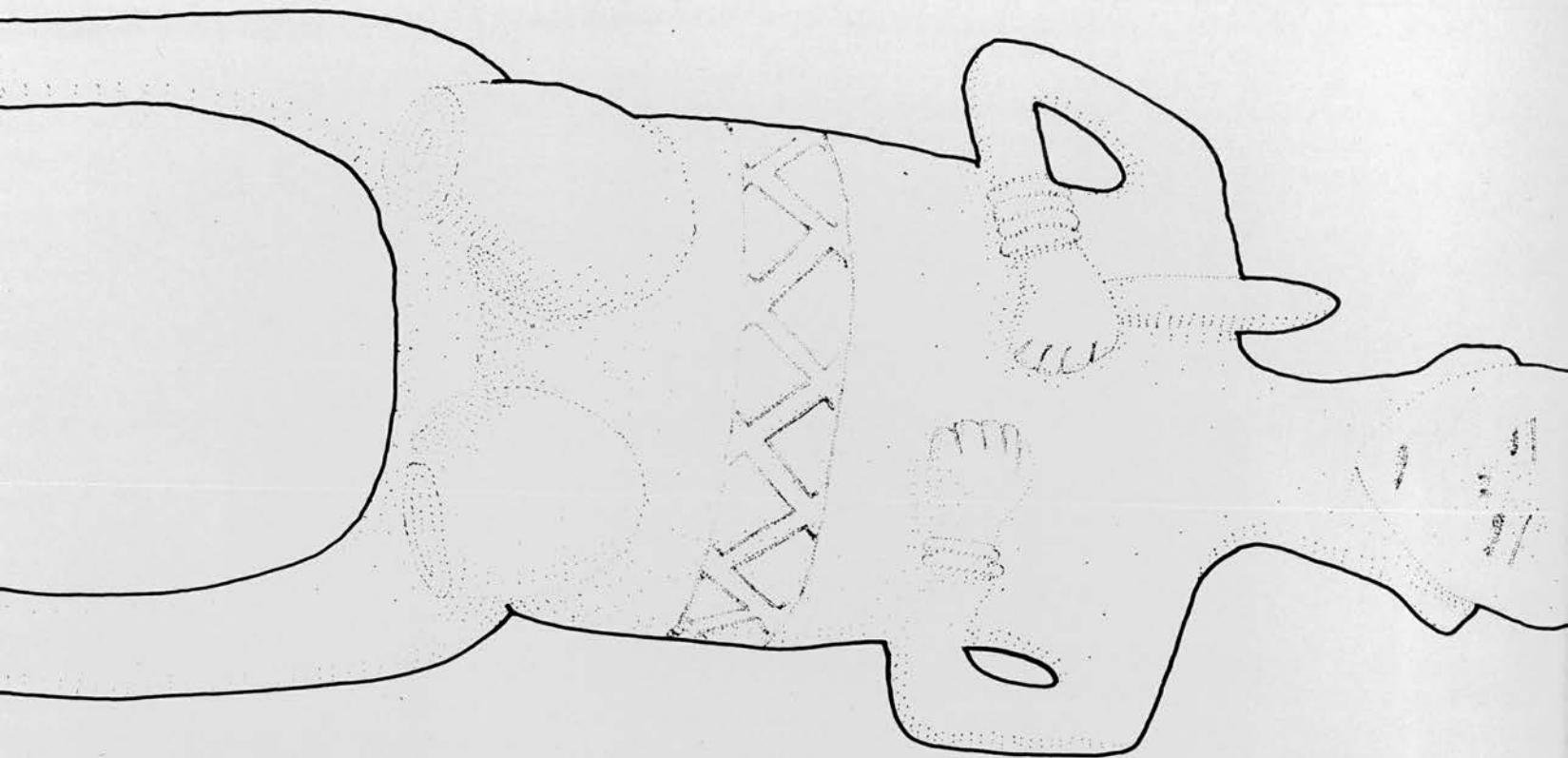


MISKOLC (FÜTOHÁZ), N.E. HUNGARY

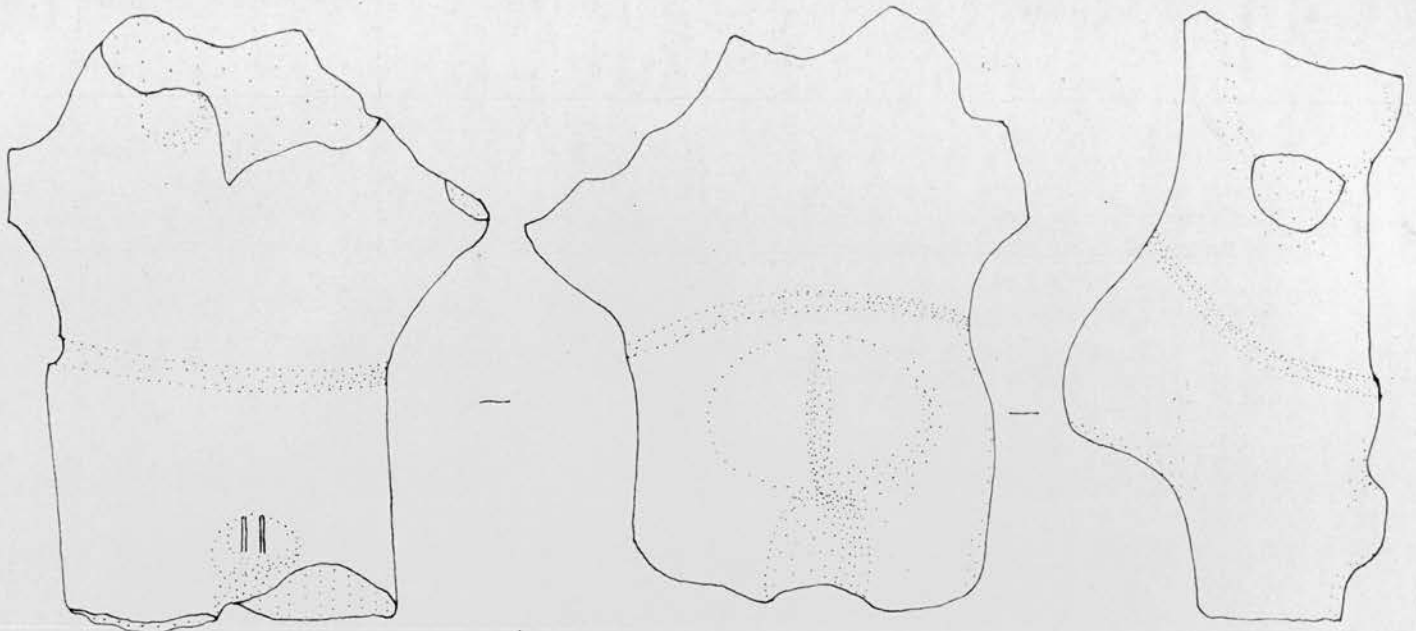
8.



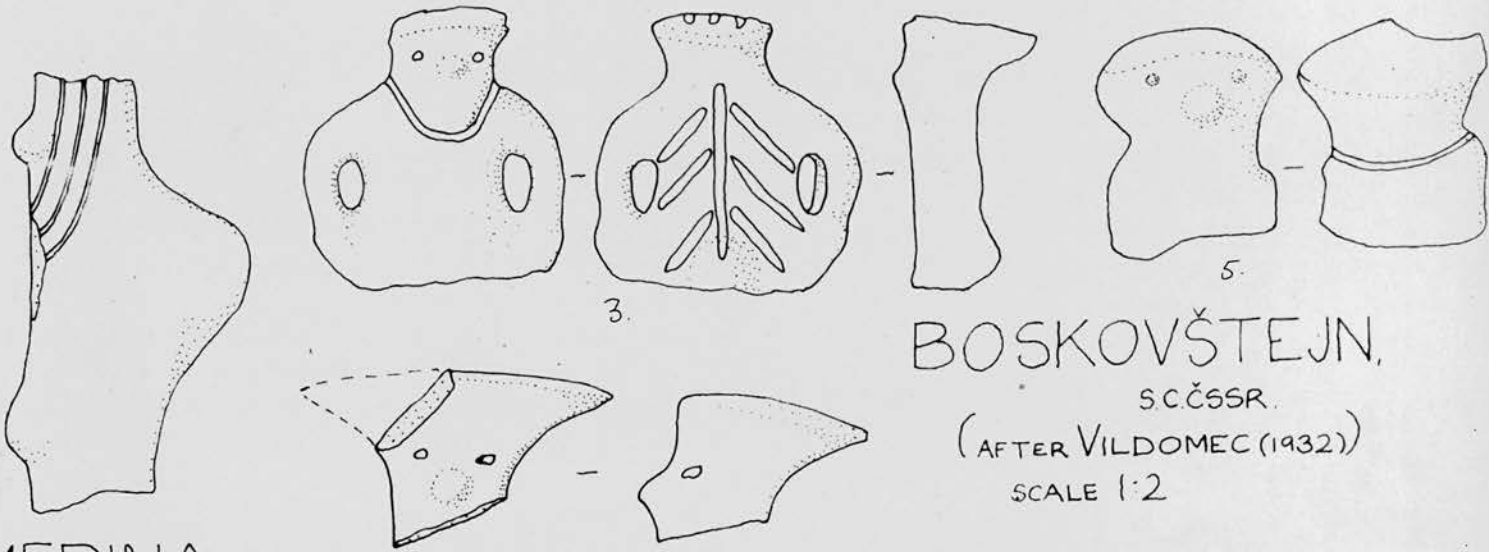
6.1cm



SZEGÁR (TÚZKÖVES), E. HUNGARY
(AFTER CSALOG (1960))

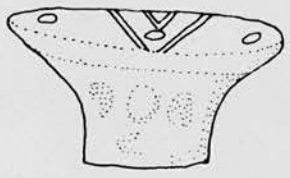


1. ZALAVÁR, W.HUNGARY. SCALE 1:1

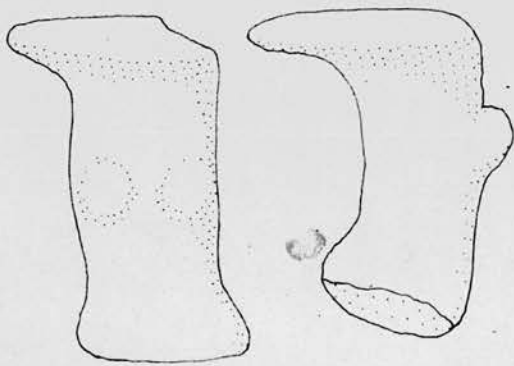


MEDINA
W.HUNGARY
(AFTER QUITTA (1960))
2. SCALE 1:2

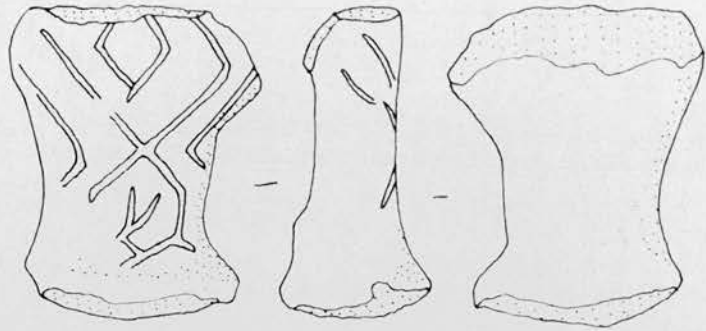
BOSKOVŠTEJN,
S.C.ČSSR.
(AFTER VILDOMEČ (1932))
SCALE 1:2



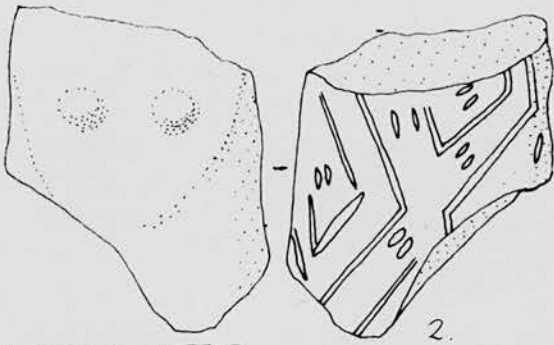
BOJANOVICE
S.C.ČSSR.
(AFTER VILDOMEČ (1932))
6.



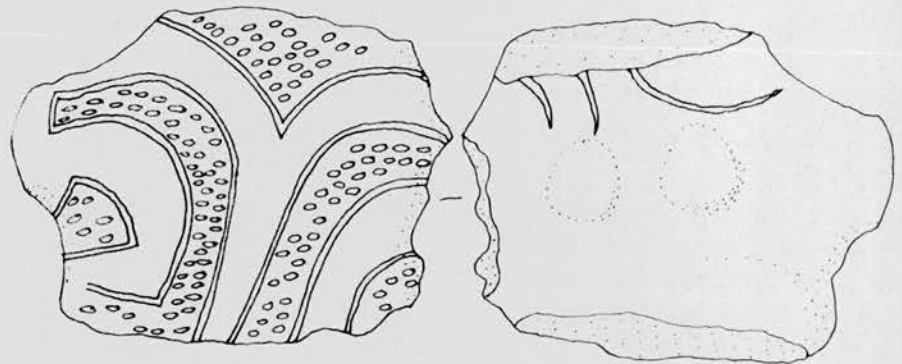
MOHELNICE,
C.ČSSR
(AFTER TICHÝ (1962))
SCALE 1:2



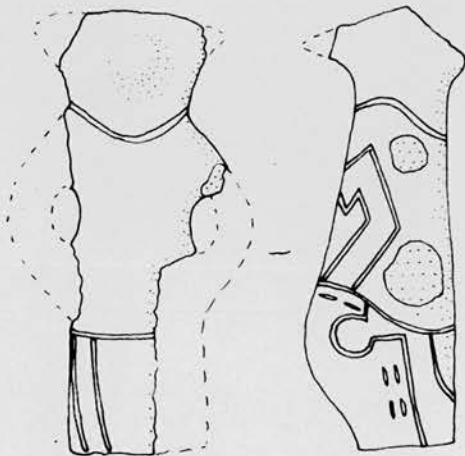
CLANSCHWITZ, S.E. GERMANY
1. (AFTER HOFFMANN (1963)) SCALE 1:2.



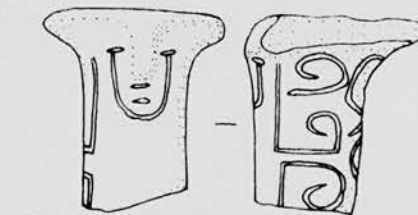
WEHLITZ, S.E. GERMANY
(SCALE 1:2 (AFTER HOFFMANN (1963)))



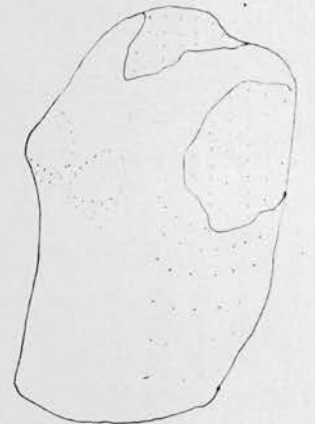
MAUNA, S.E. GERMANY (AFTER HOFFMANN (1963))
SCALE 1:2. 3.



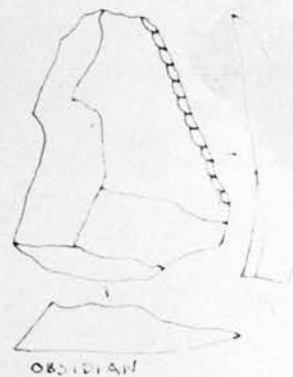
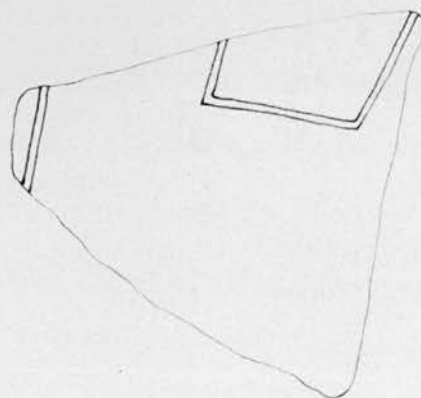
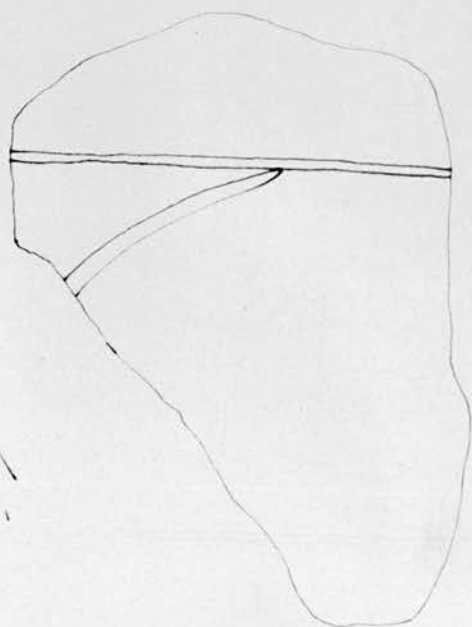



NERKEWITZ, 4.
S.E. GERMANY
(AFTER QUITTA (1960))
SCALE 1:2



QUEDLINBURG,
S.E. GERMANY
(AFTER QUITTA (1960))
SCALE 1:2.
5.



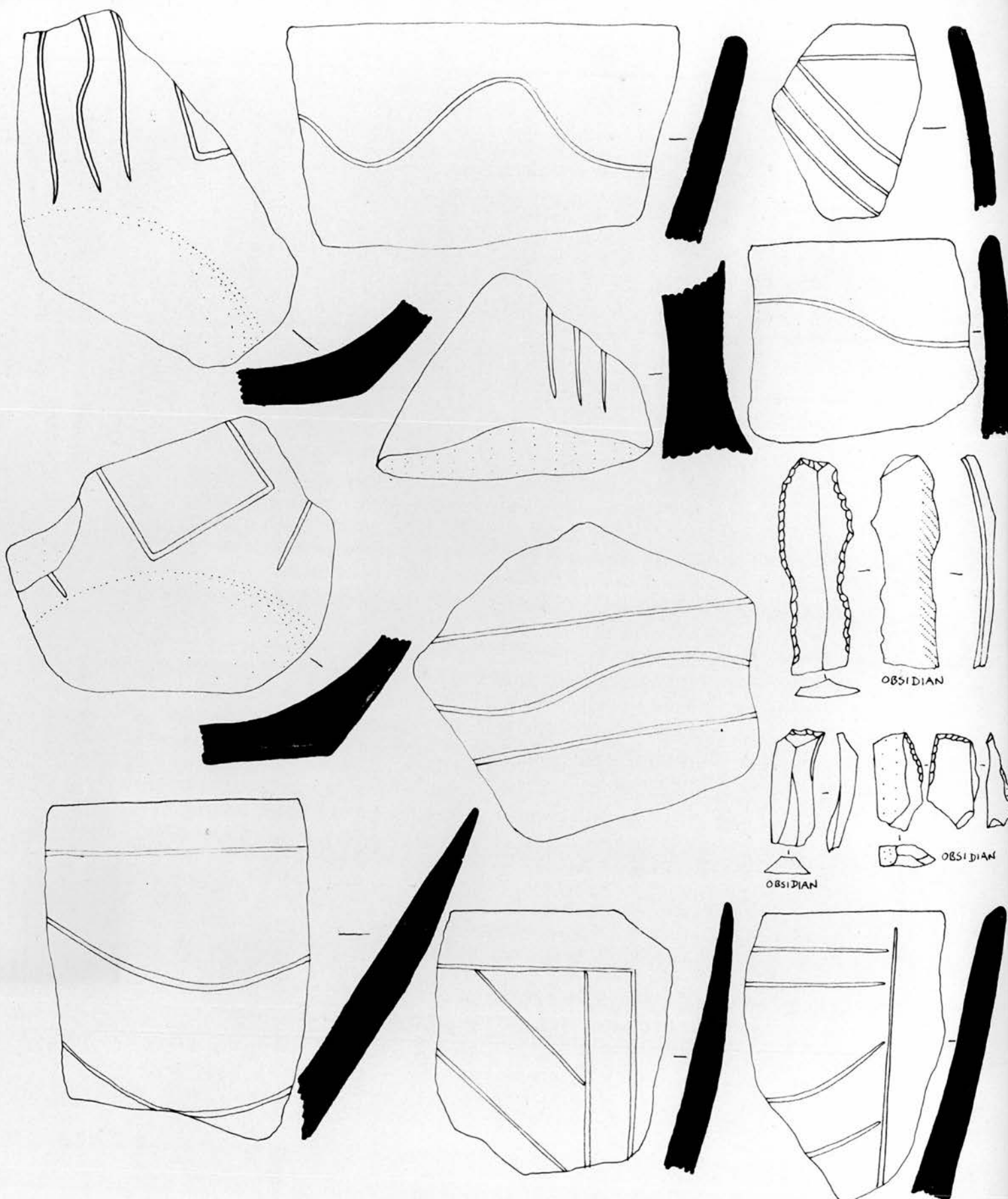
BYLANY, E BOHEMIA, C66R
(AFTER SOUDSKY (1960))
6.




TISZALOK (BERETTSKYDULO)

E. HUNGARY.

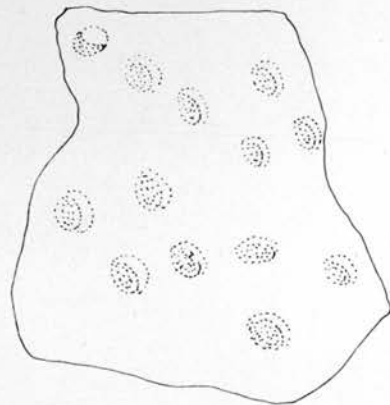
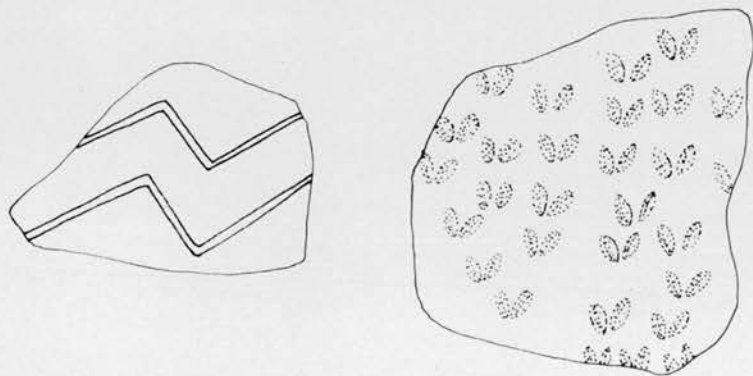

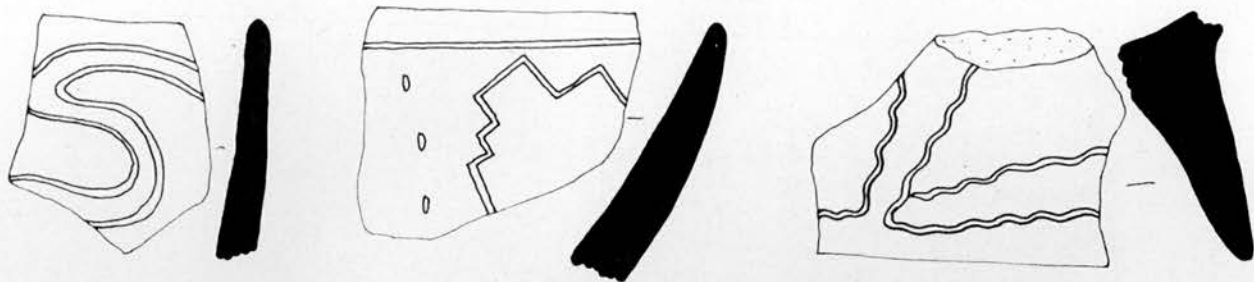
SCALE 1:1



HORTOBAGY (FALUVEG HALOM), E. HUNGARY
SCALE 1:1



HORTOBÁGY (FALUVÉG HALOM), E. HUNGARY
 SCALE 1:1




SZARVAS (SZAPPANOS)

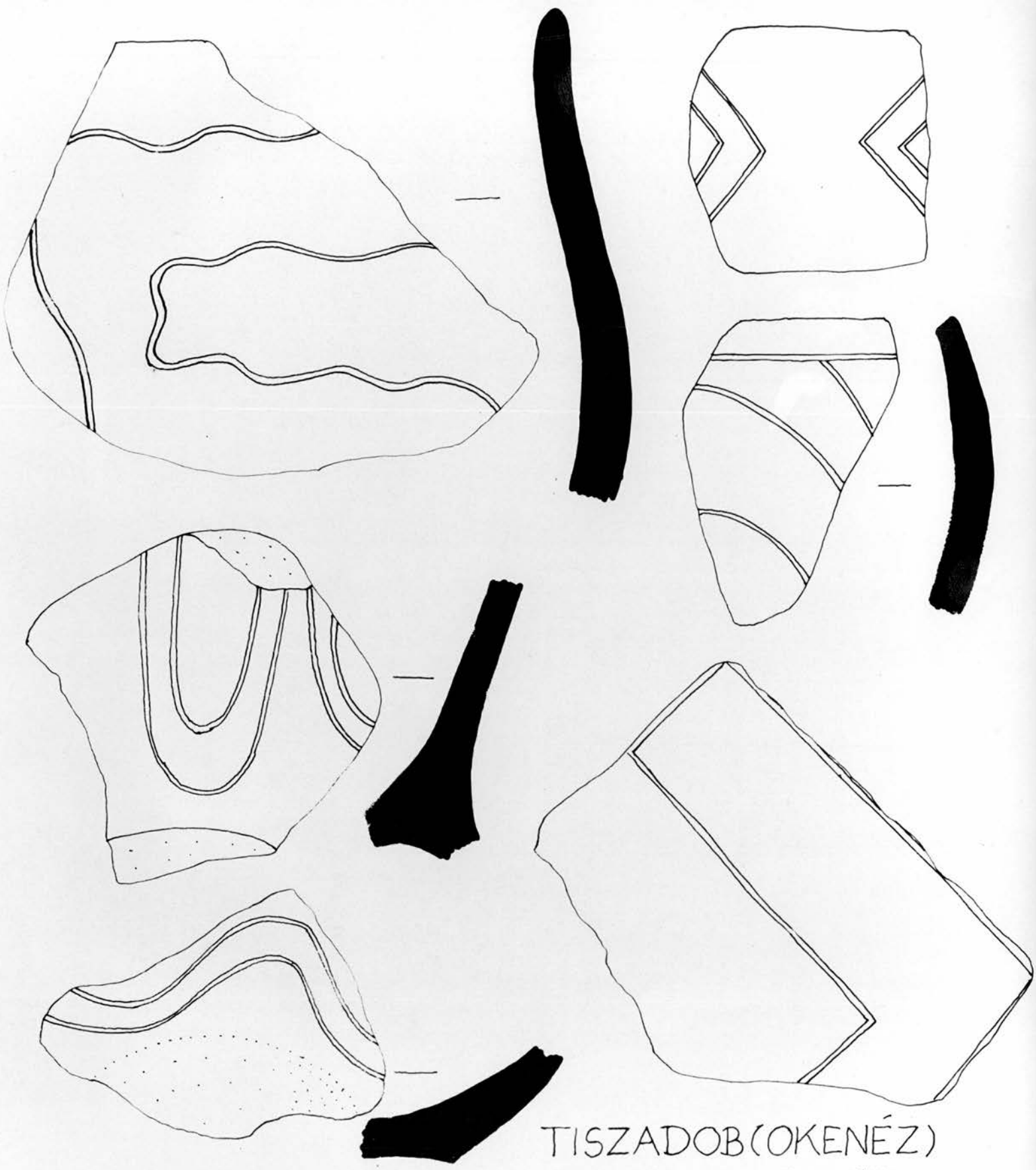
E. HUNGARY

(AFTER BANNER (1932) + TOMPA (1937))

SCALE 1:2.



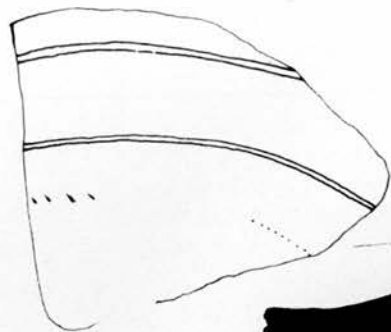
ABADSZALOK, E. HUNGARY
SCALE 1:1



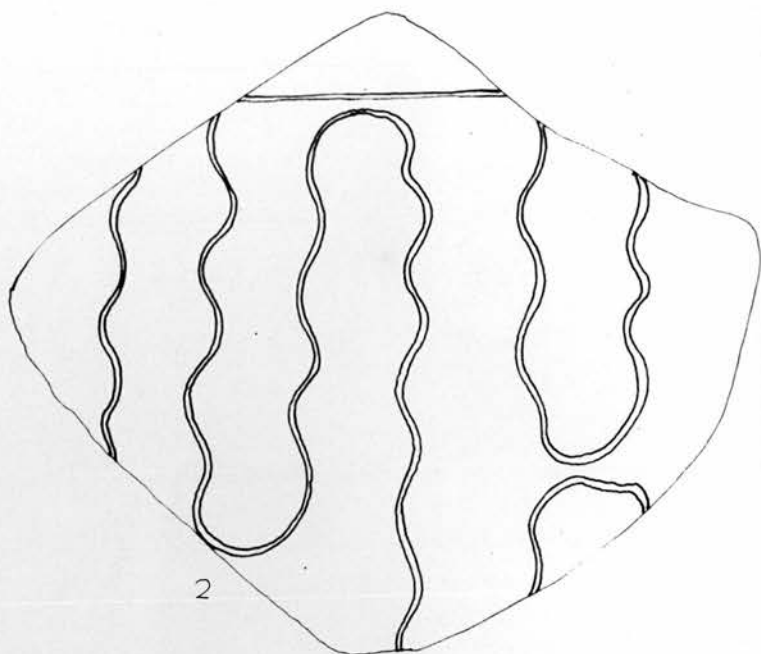
TISZADOB(OKENÉZ)

E.HUNGARY.


SCALE: |:|



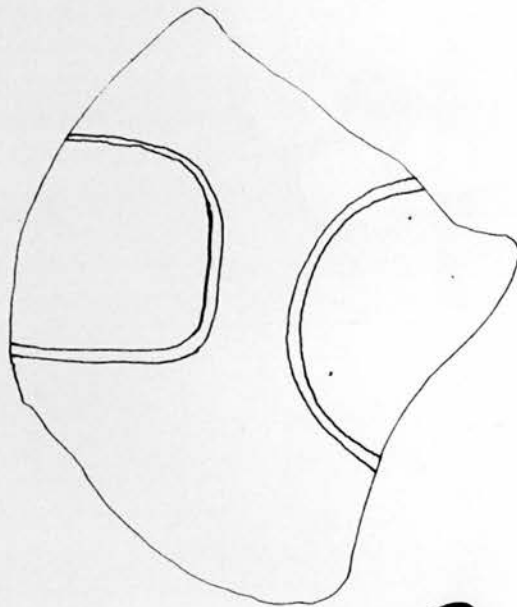
1



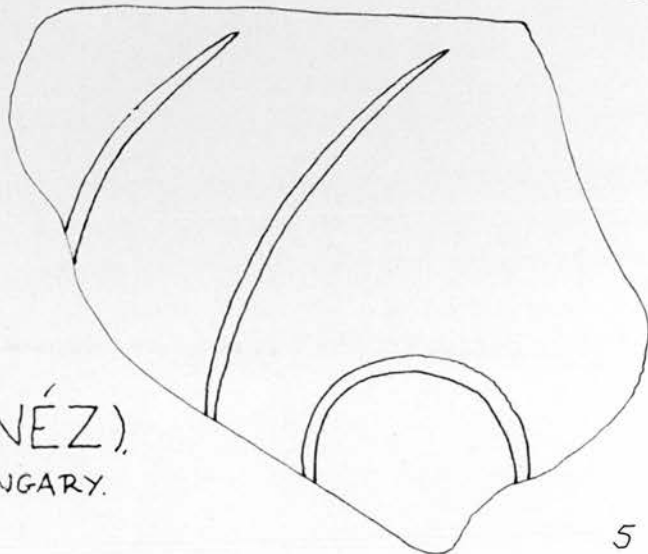
2



3



4

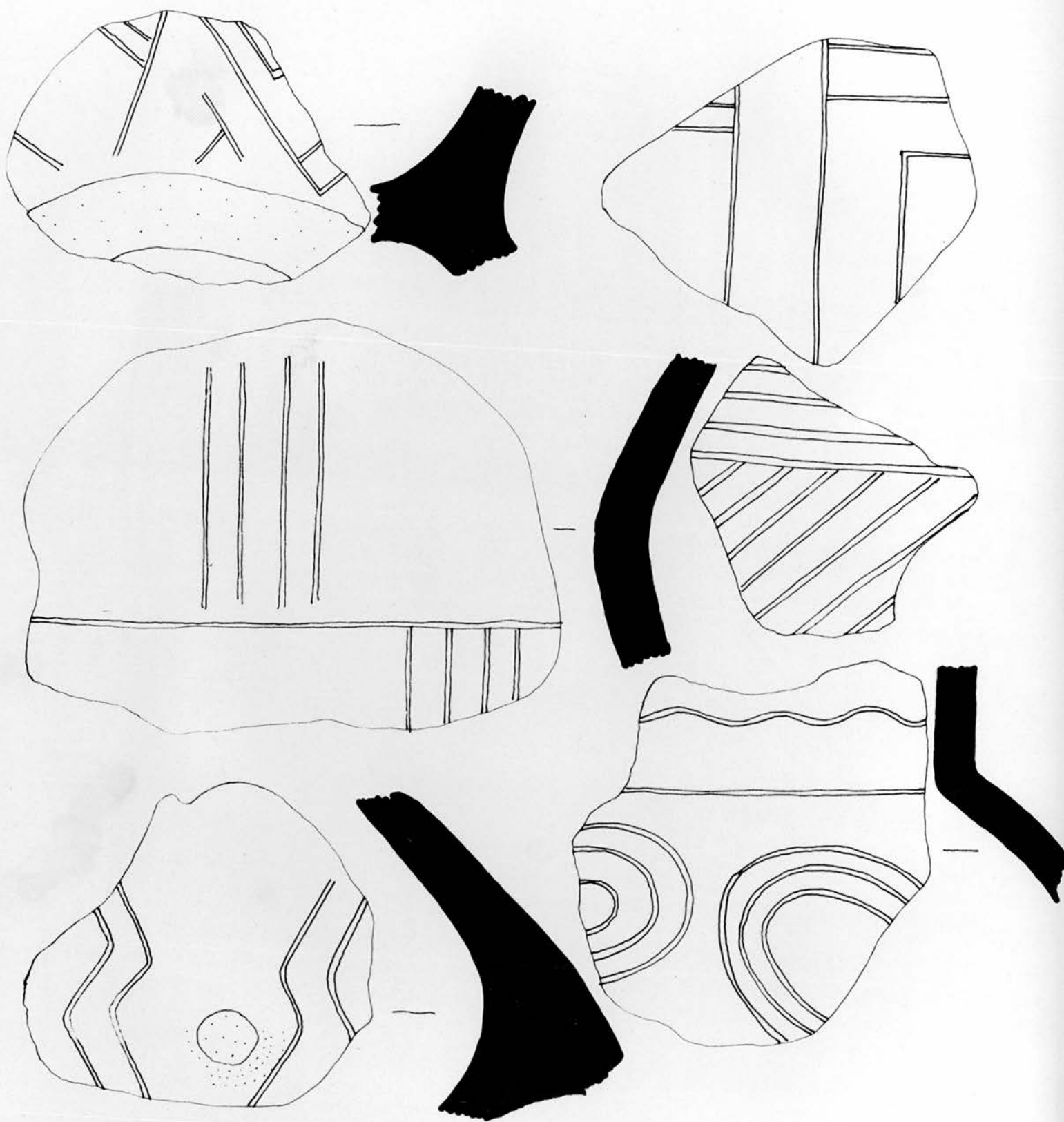


5



TISZADOB (OKENÉZ).
E. HUNGARY.

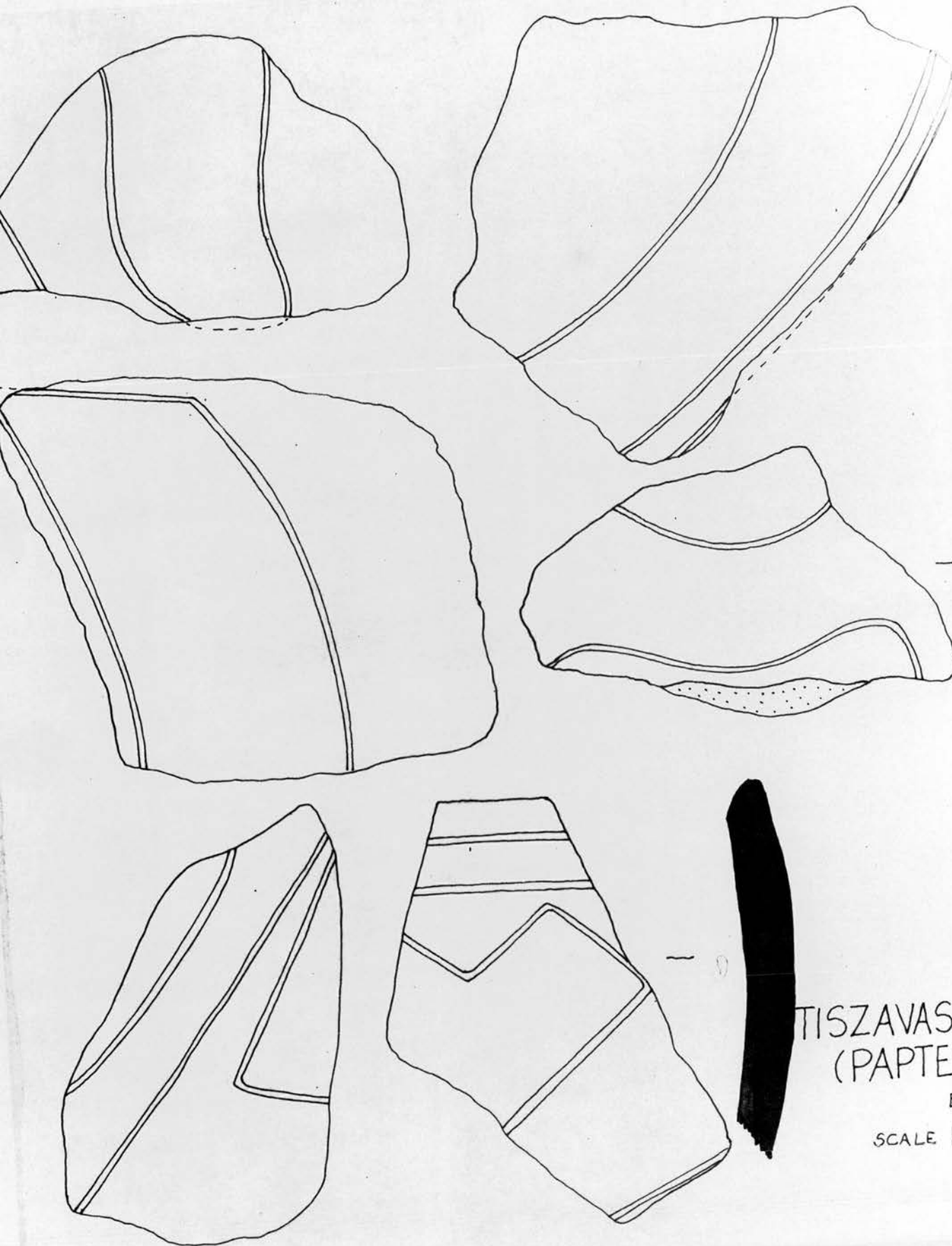
SCALE: 1:1



TISZADOB(OKENÉZ)

E.HUNGARY.


SCALE 1:1



TISZAVASVARI
(PAPTELEKHA)

E. HUNGARY


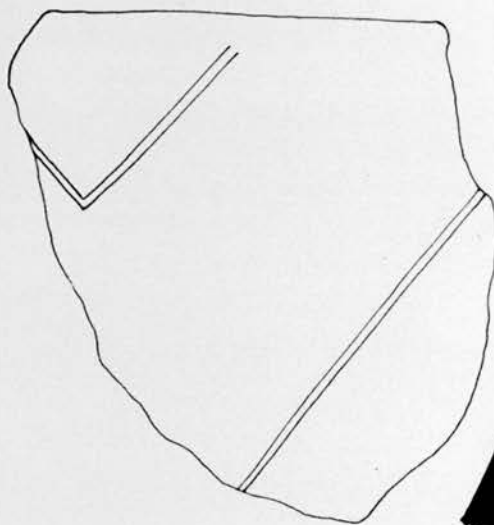
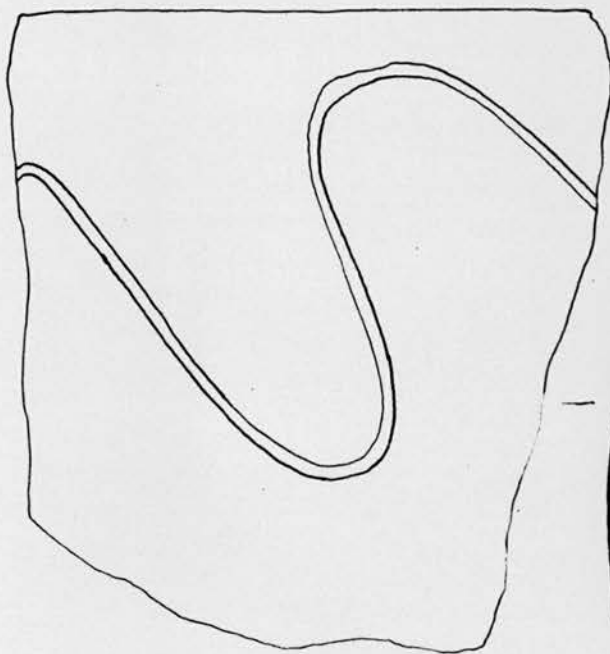
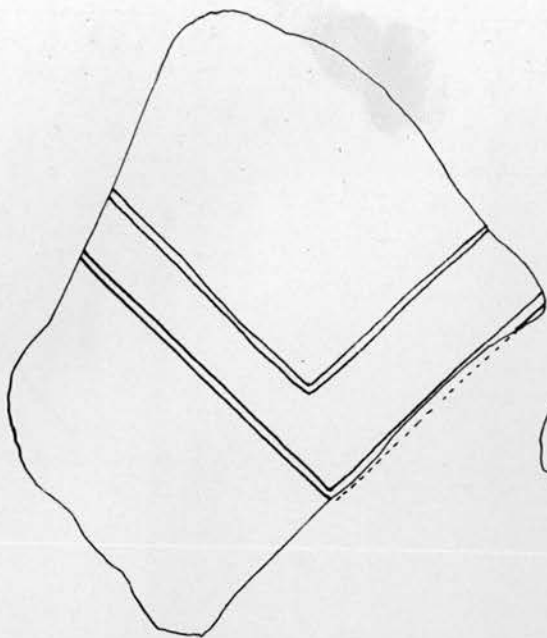
SCALE 1:1



TISZAVASVARI (PAPTELEKHÁT)


E HUNGARY.

SCALE 1:1




TISZAVASVARI
(PAPTELEKHÁT),
EHUNGARY.

SCALE 1:1



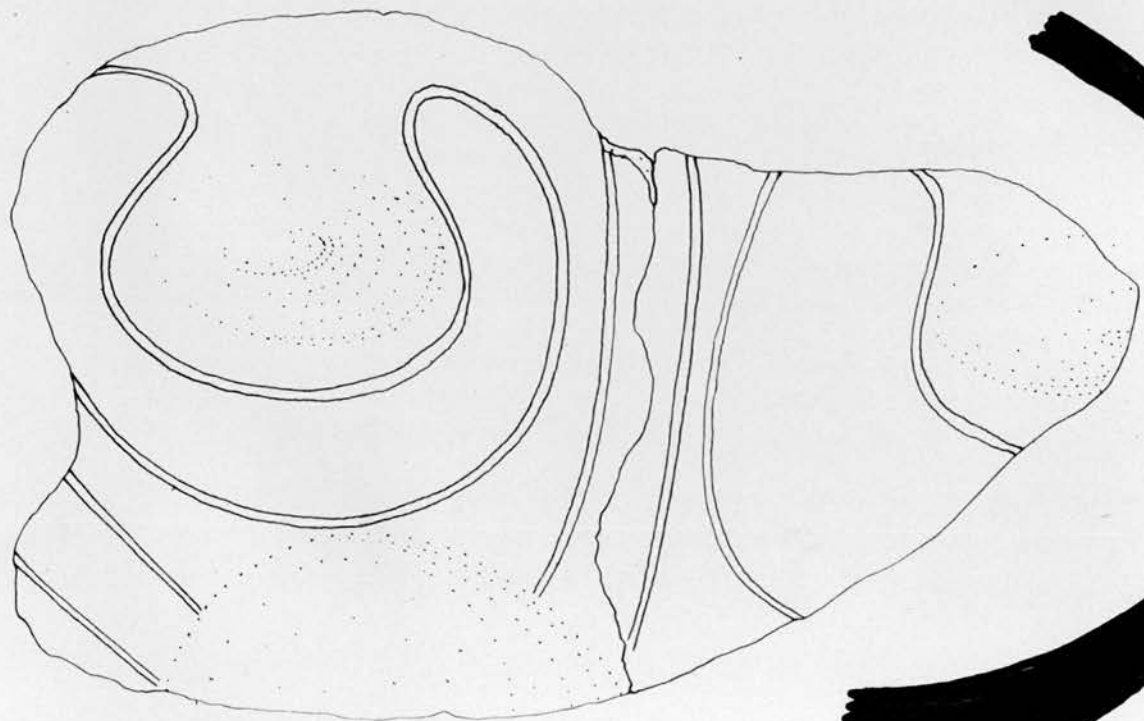
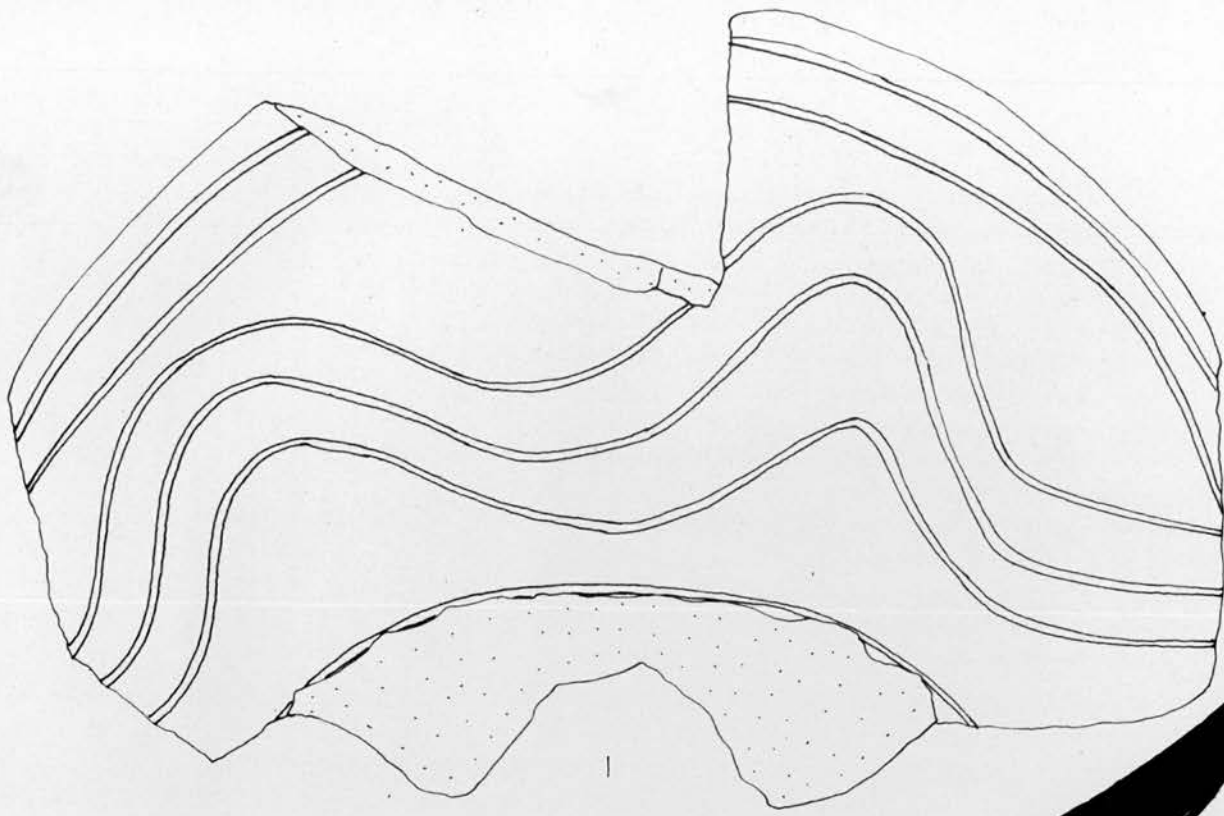
VADNA, N.E. HUNGARY
SCALE 1:1



TISZAVASVARI (KERESZTFAL),

SCALE 1:1


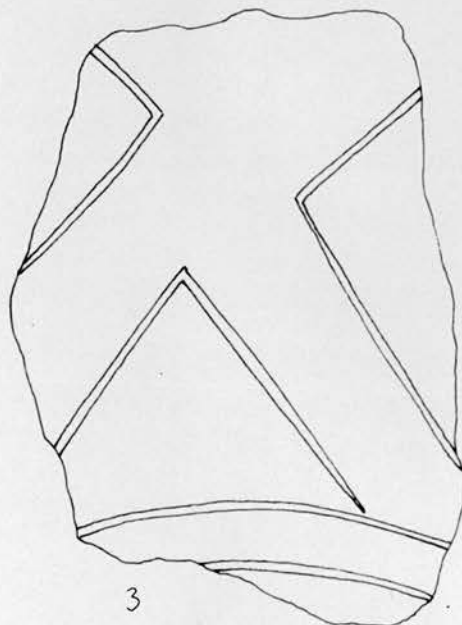
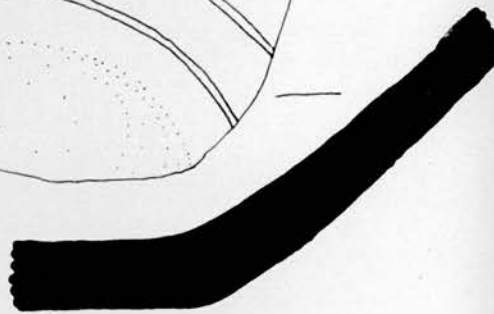
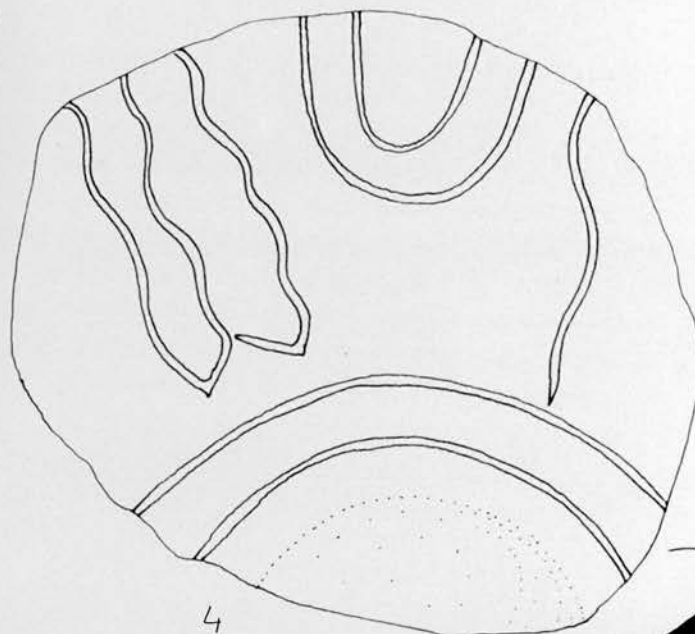
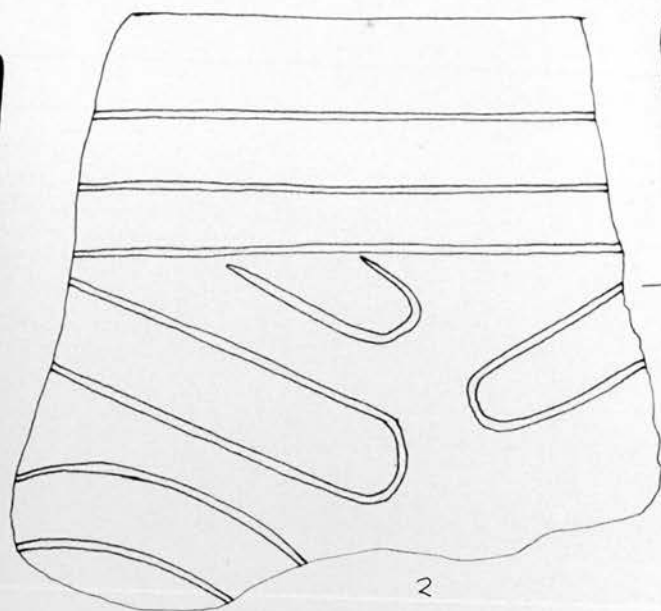
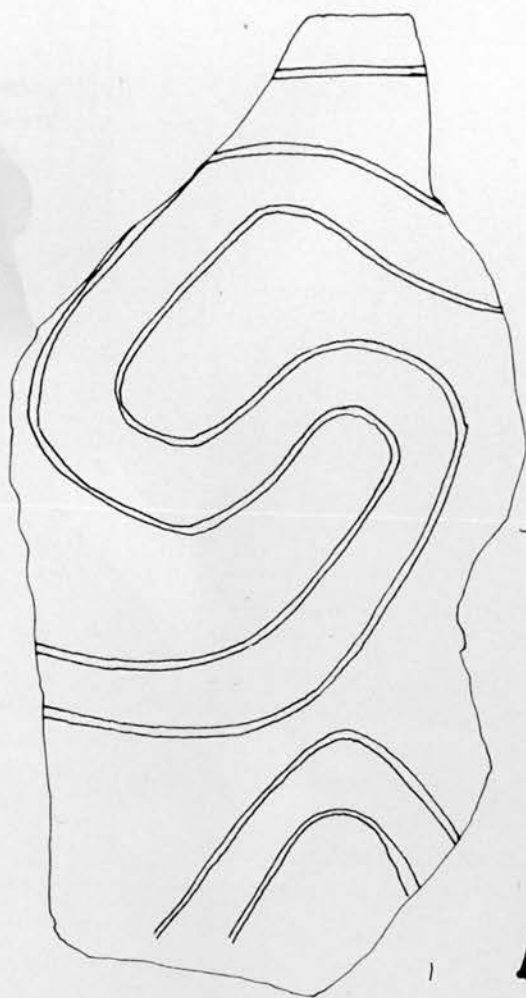
E. HUNGARY.



2

TISZAVASVARI (KERESZTFAL),
EHUNGARY.

SCALE 1:1

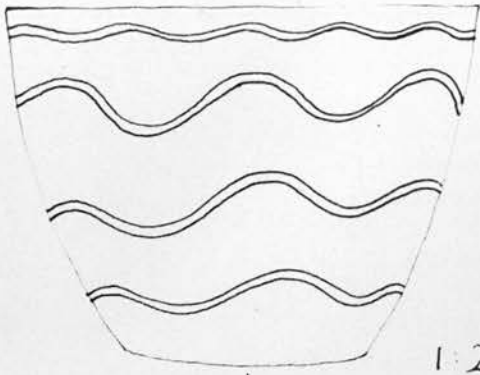


TISZAVASVARI(KERESZTFAL),

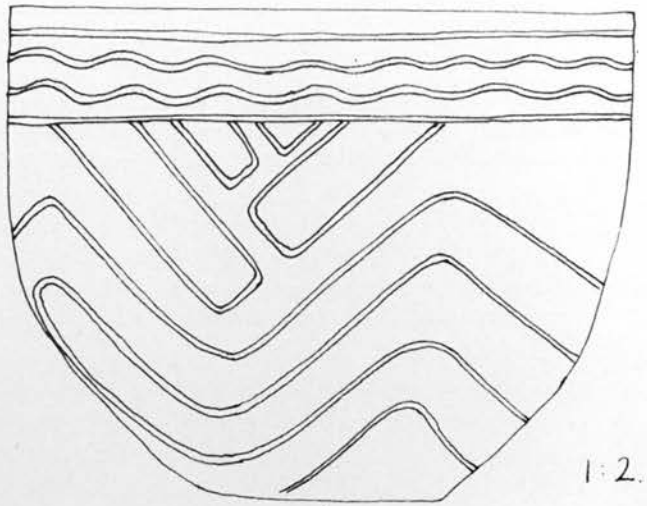
E. HUNGARY.

SCALE 1:1

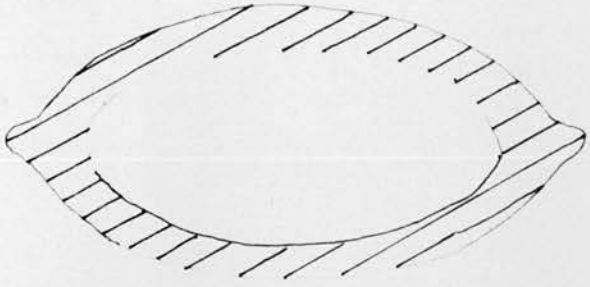
5




1:2



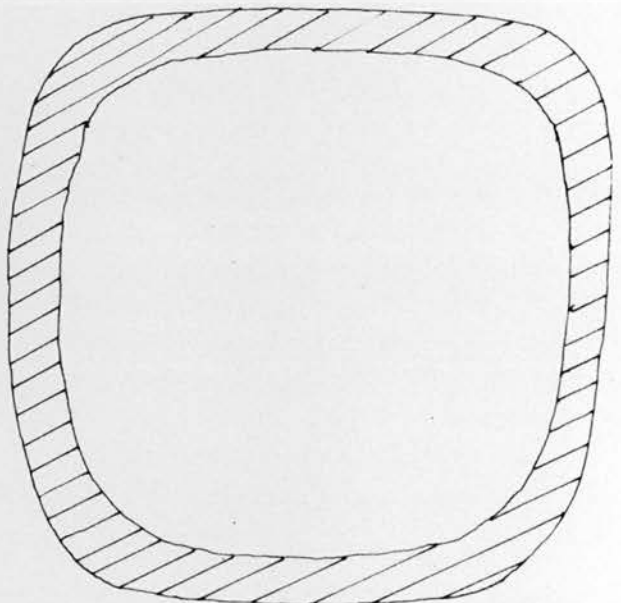
1:2



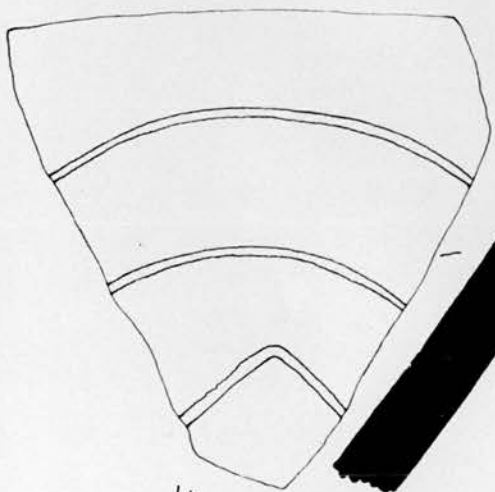
1



3.



2




4.



5

TISZAVASVARI (KERESZTFAL), E. HUNGARY.


SCALE 1:1



TISZAVASVARI (KERESZTFAL),

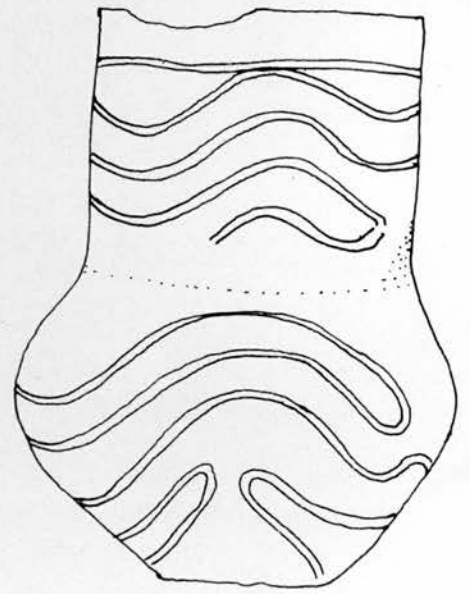
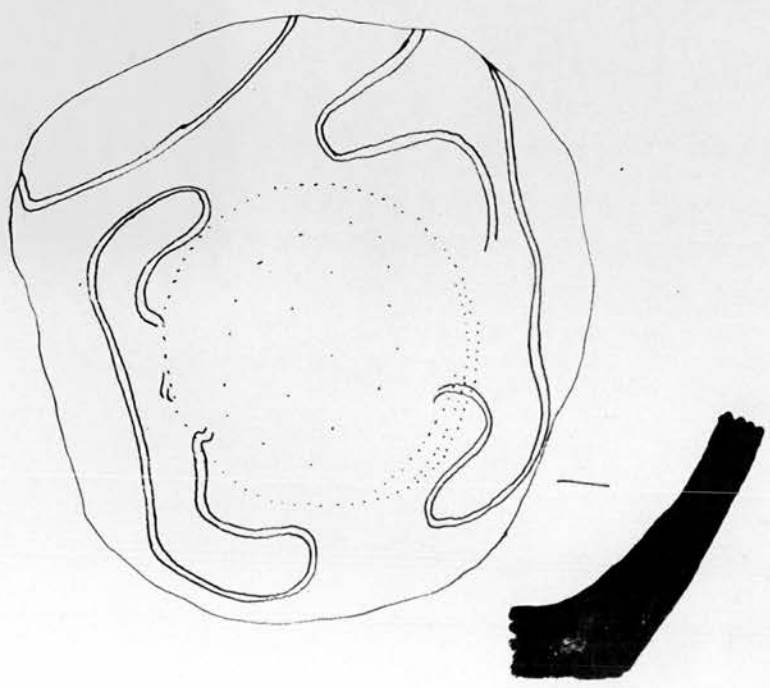
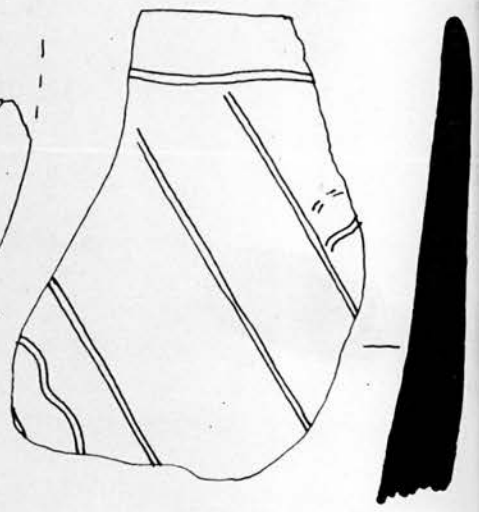
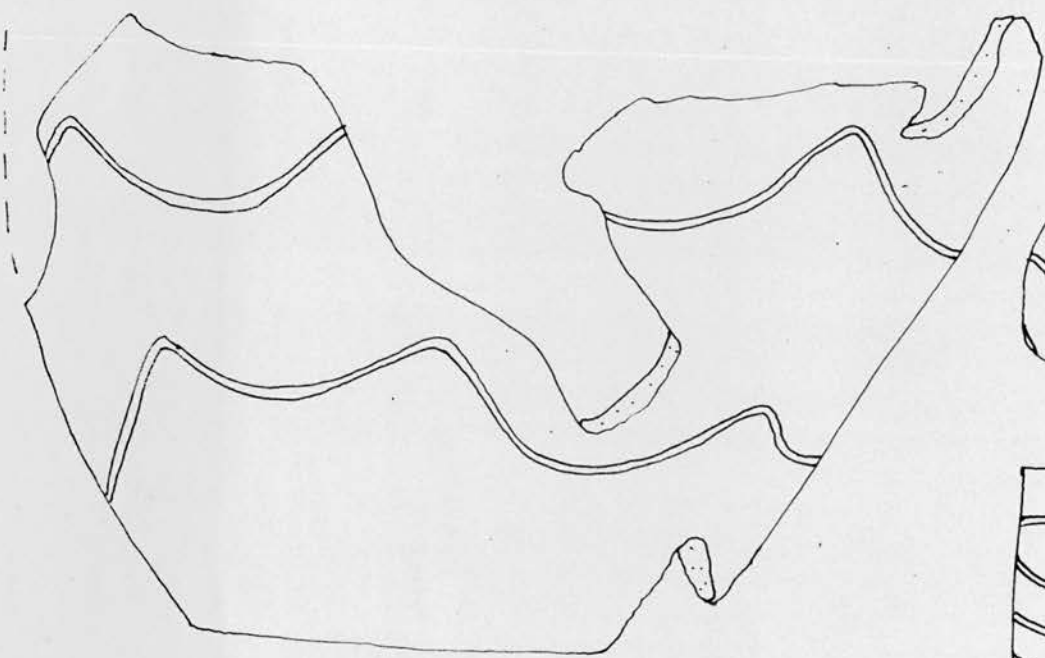

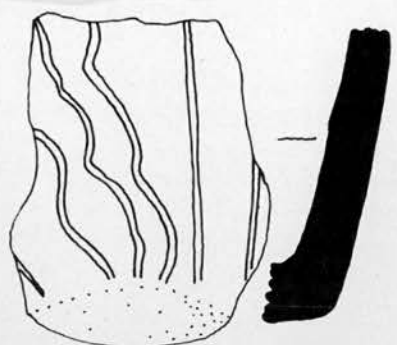
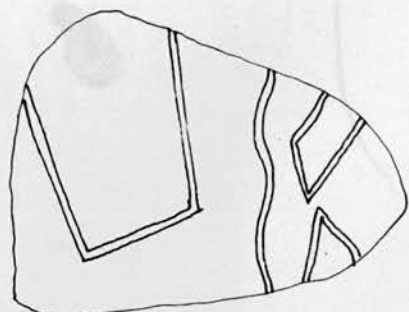
SCALE 1:1

E. HUNGARY

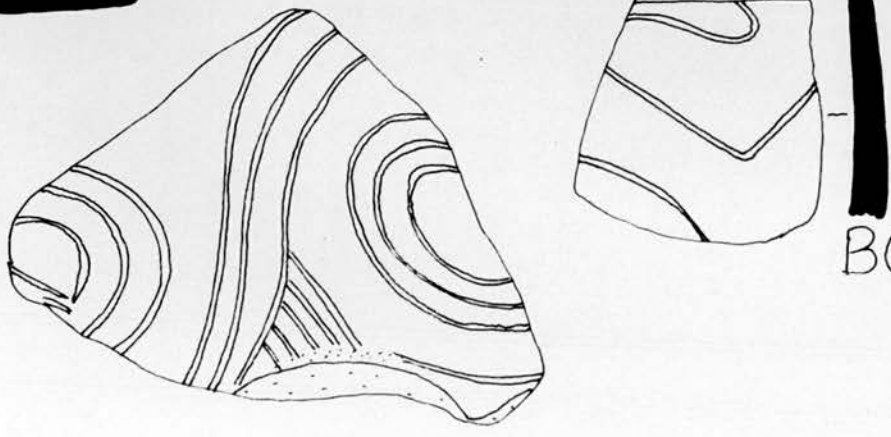
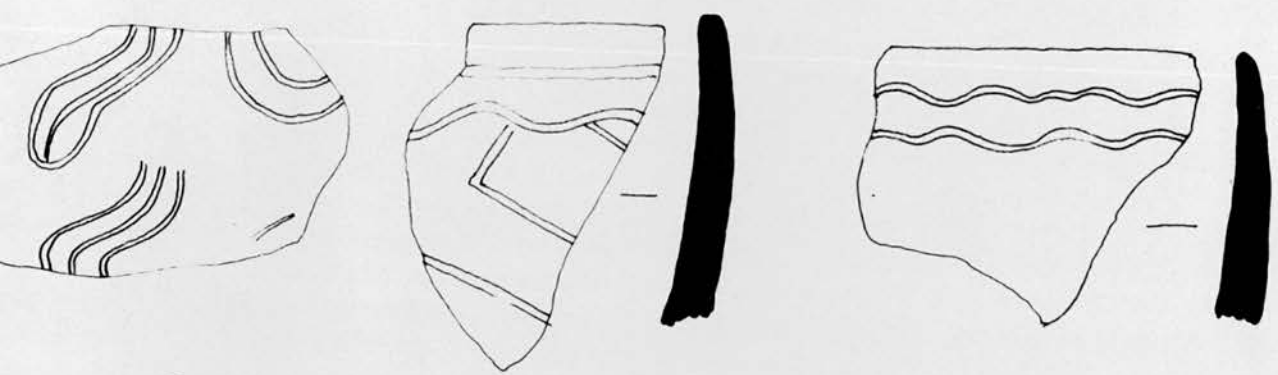



TISZAVASVARI (KERESZTFAL), E. HUNGARY

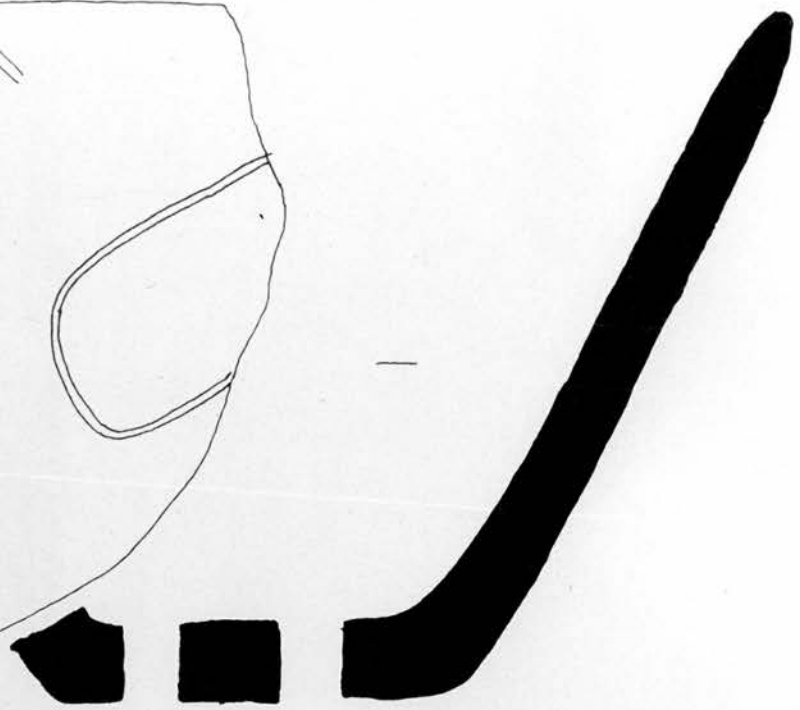
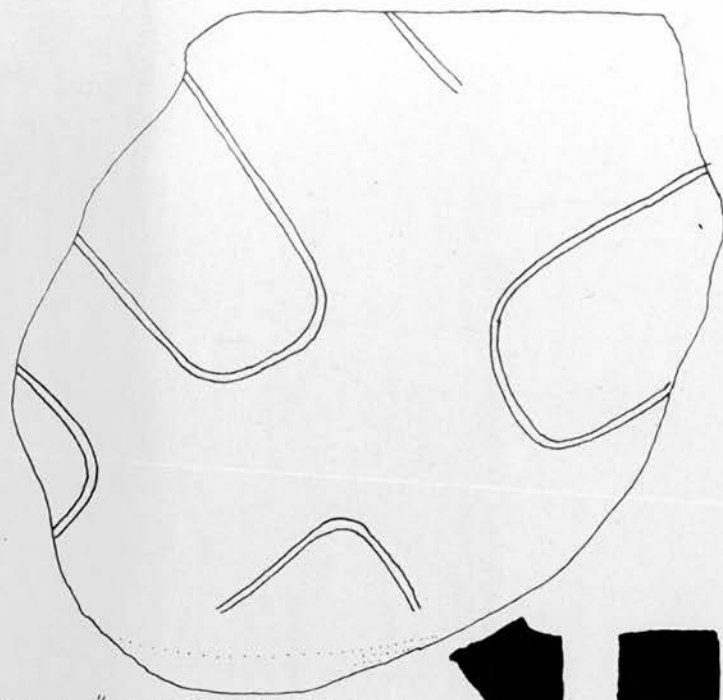
SCALE 1:1



BODROGKERESZTUR
N.E. HUNGARY

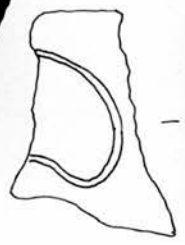
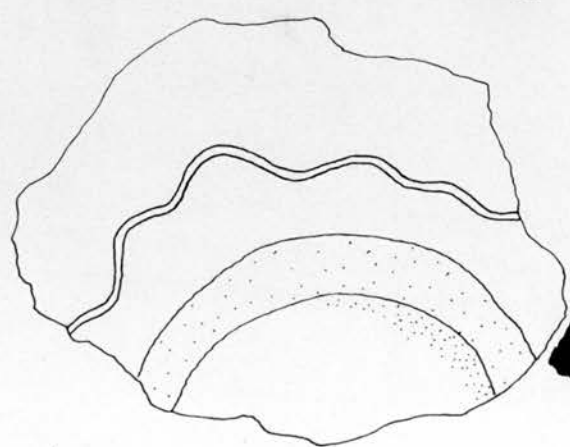
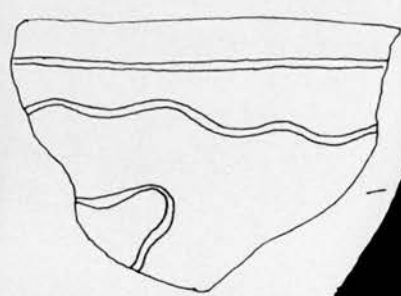



BODROGKERESZTUR,
N.E. HUNGARY



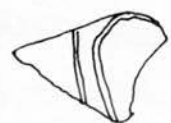
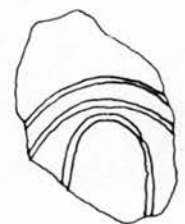
RET KÖZBERENC S.

E HUNGARY SCALE 1:1



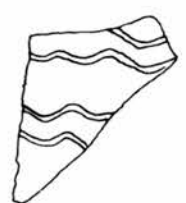
TISZADADA


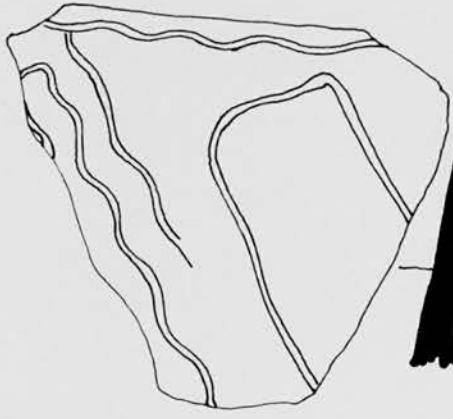
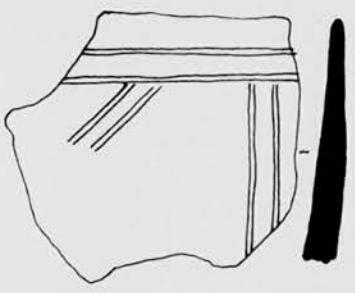
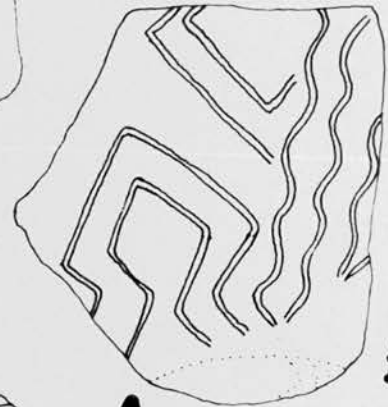
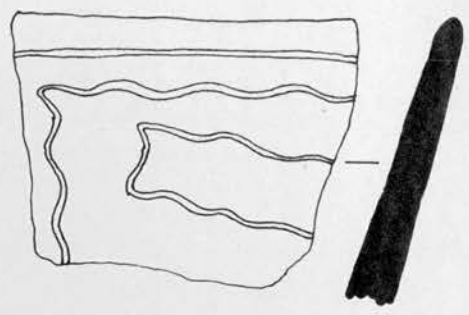
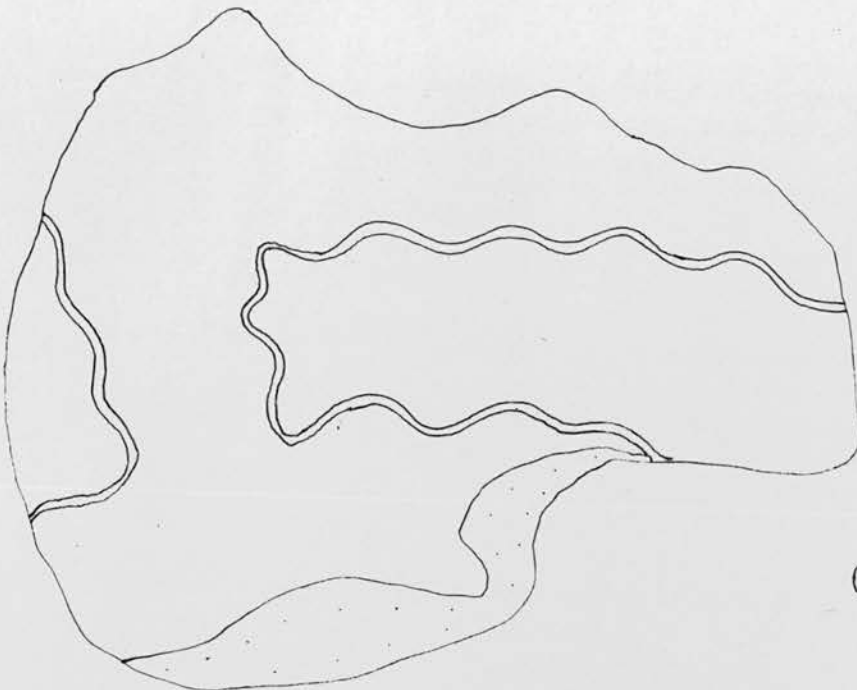
NE HUNGARY (AFTER TOMPA (1929))



TÁLLYA, NE HUNGARY (AFTER GALLUS (1936))

SCALE 1:2






AGGTELEK,
NE HUNGARY




MISKOLC (FÜTŐHÁZ), N.E. HUNGARY
SCALE 1:1

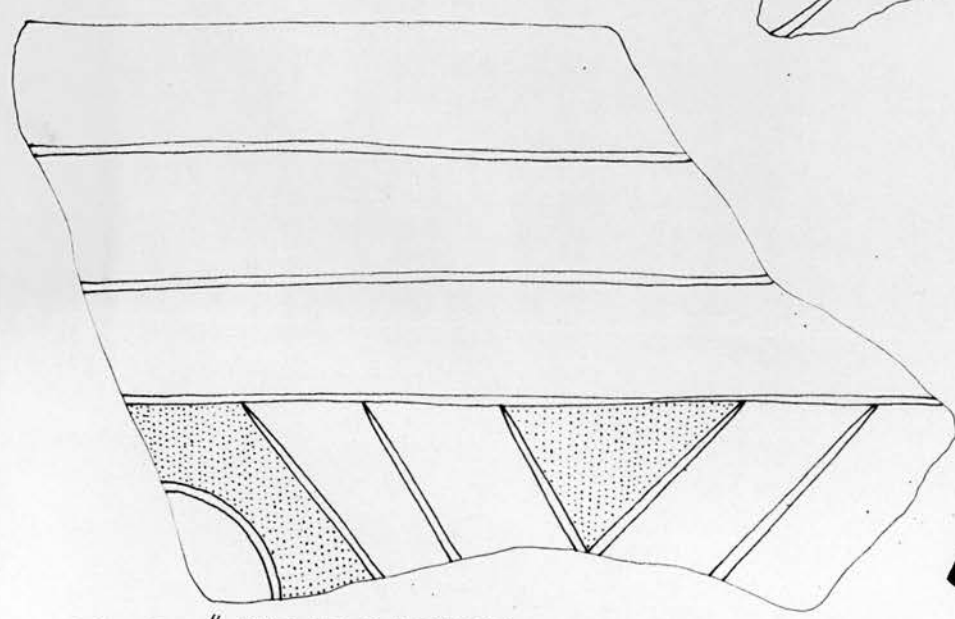
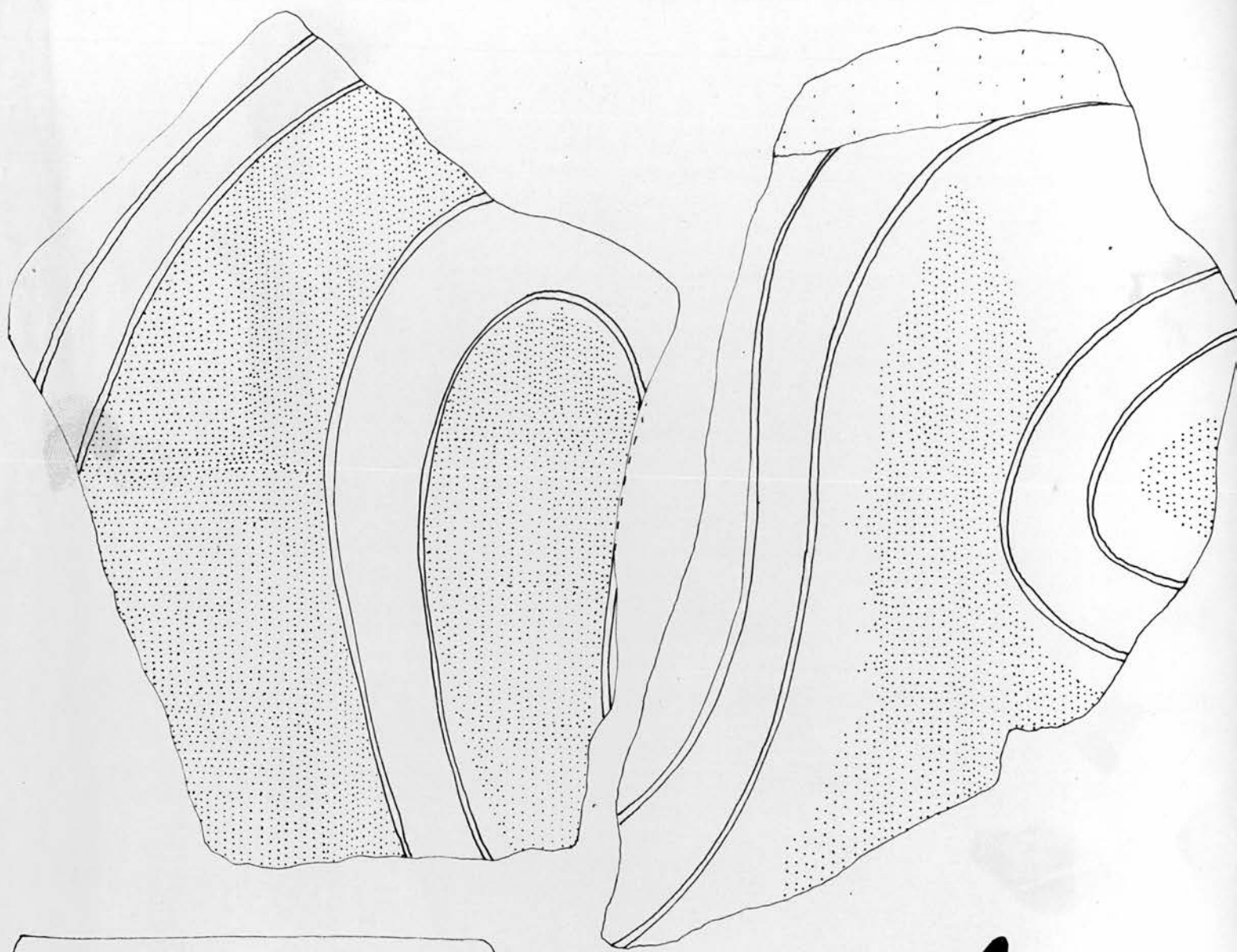


MISKOLC (FÜTŐHÁZ), NE HUNGARY.

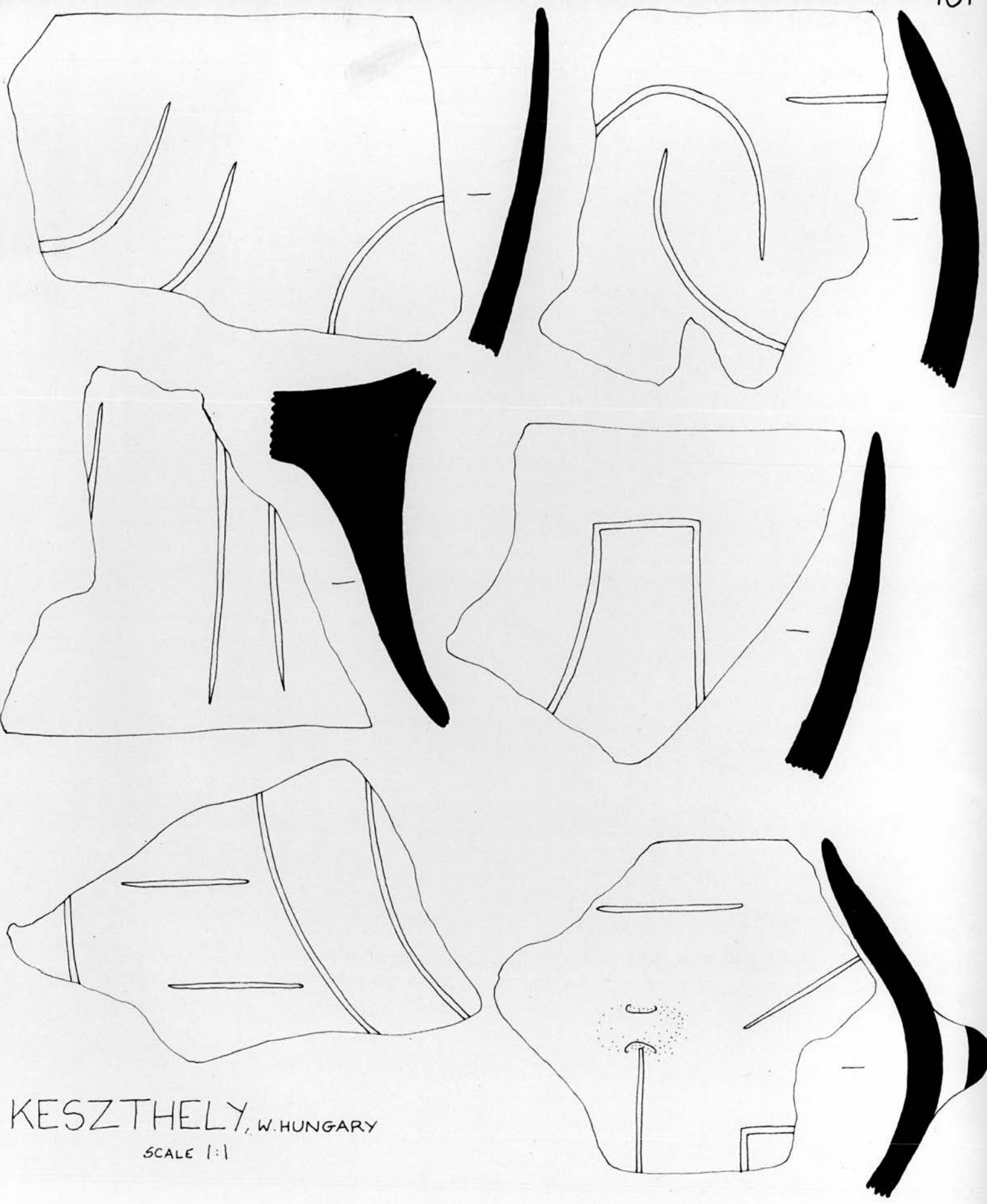
SCALE 1:1




BARCA III, E. SLOVAKIA, ČSSR




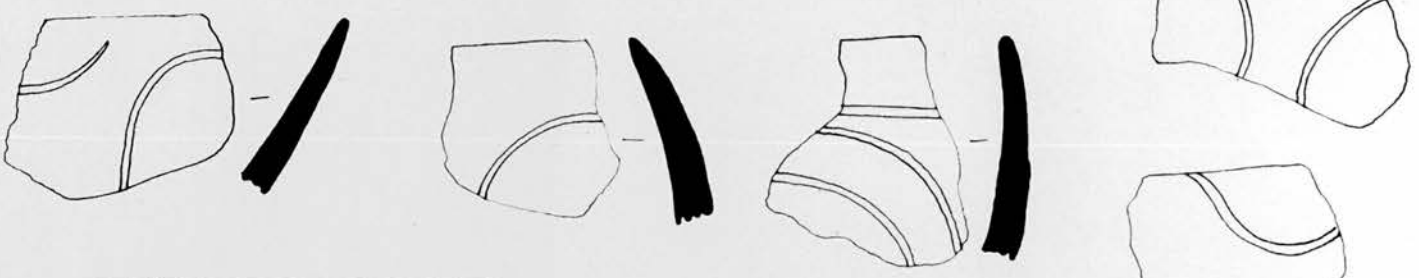
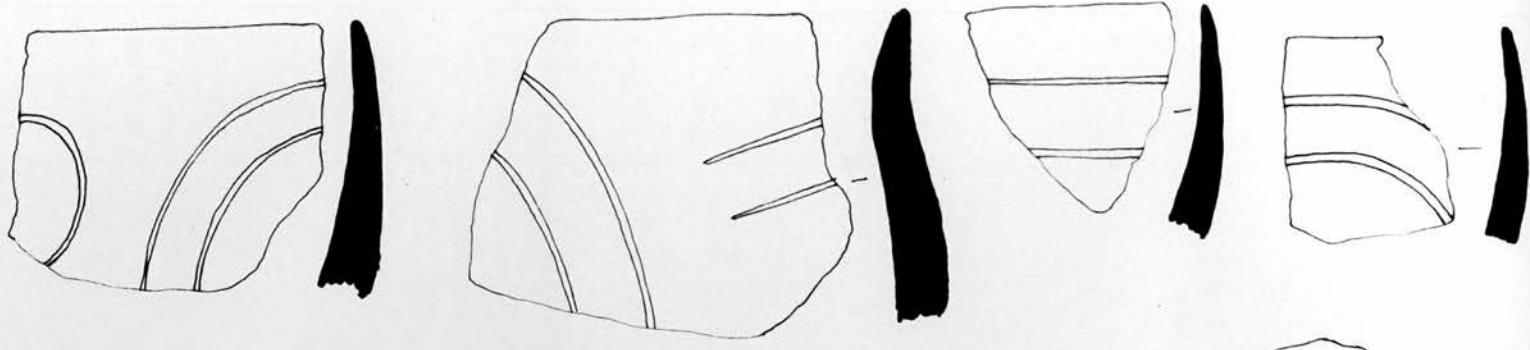
BUDÖSPESTER CAVE, N.E. HUNGARY
SCALE 1:1



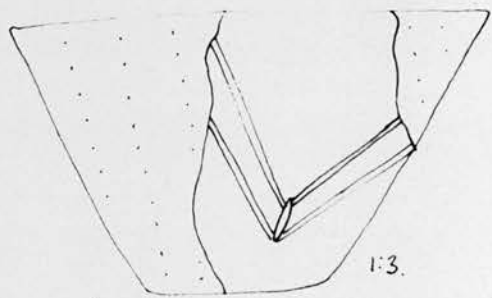
KESZTHELY, W. HUNGARY
SCALE 1:1



ZALAVÁR,
W. HUNGARY
SCALE 1:1

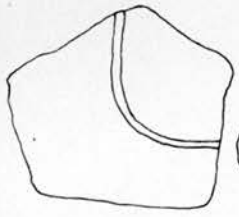
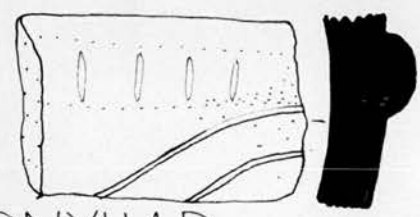
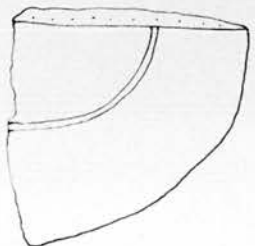
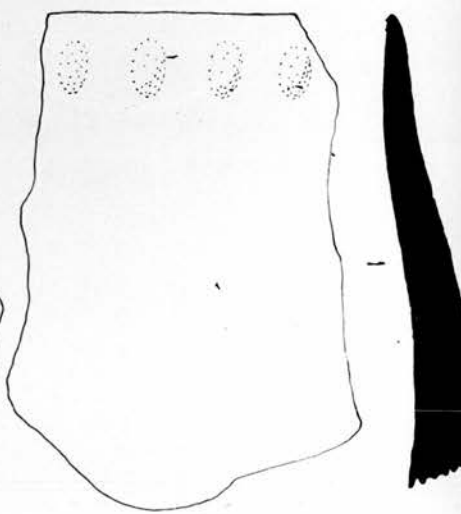
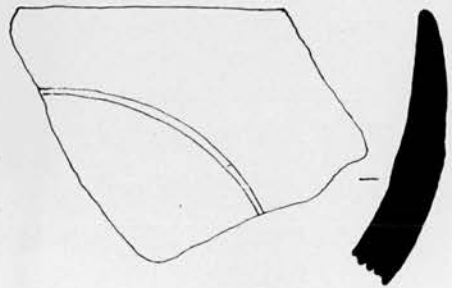
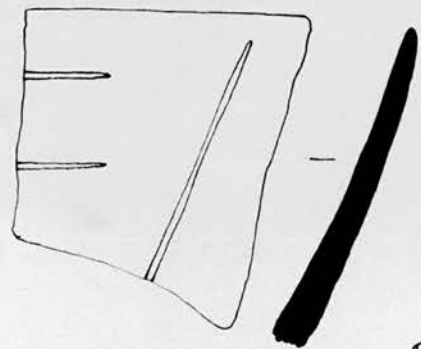
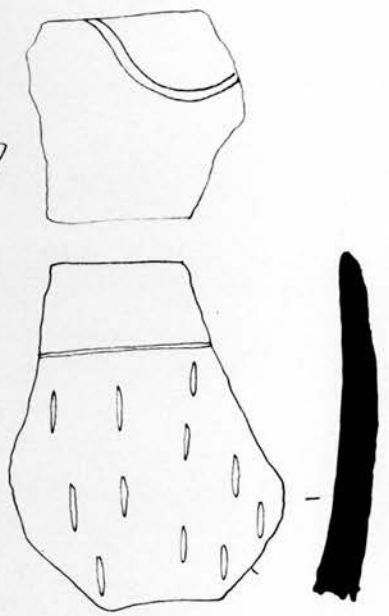


1:3

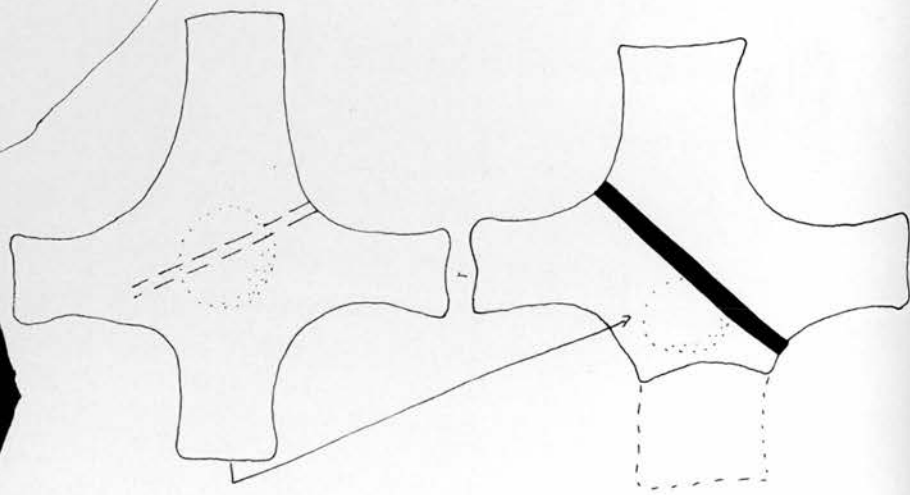

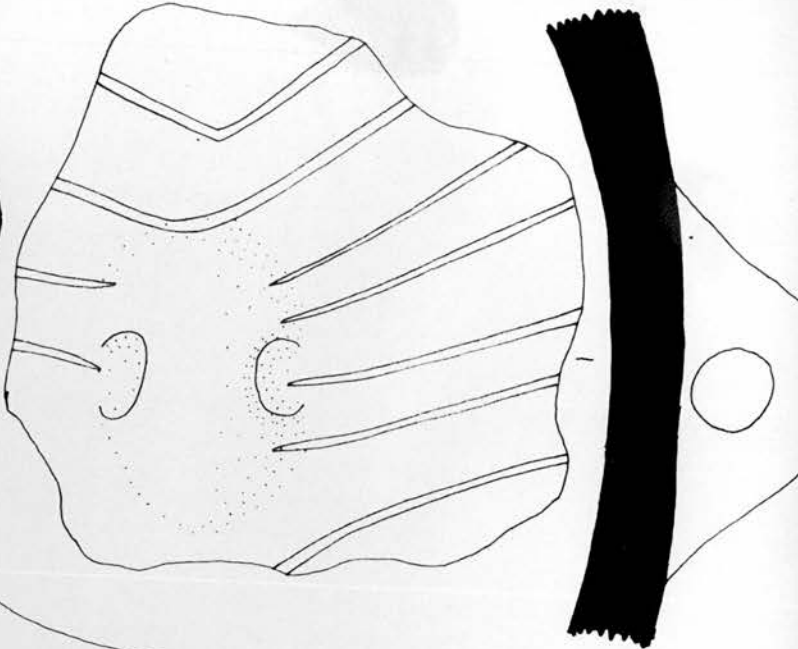
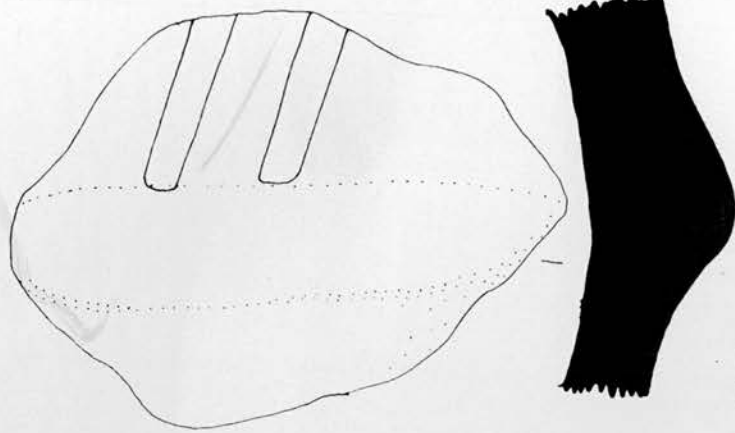


1:3


KISKÁNYA, W.C. HUNGARY
 (AFTER CSALOG (1941)) SCALE 1:1




BONYHAD, W.C. HUNGARY
 (AFTER CSALOG (1942)) SCALE 1:3



BICSKE, W. HUNGARY
SCALE 1:1



FELSŐSZENIVAN, W. HUNGARY
SCALE 1:1



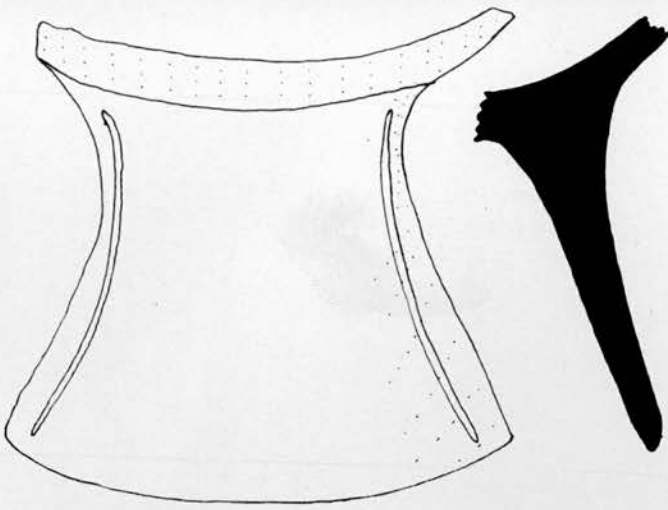
MALO KORENOVO (AFTER DIMITRIJEVIĆ (1961))

E. CROATIA, YUGOSLAVIA

SCALE 1:1

BUDINŠČINA


E. CROATIA, YUGOSLAVIA



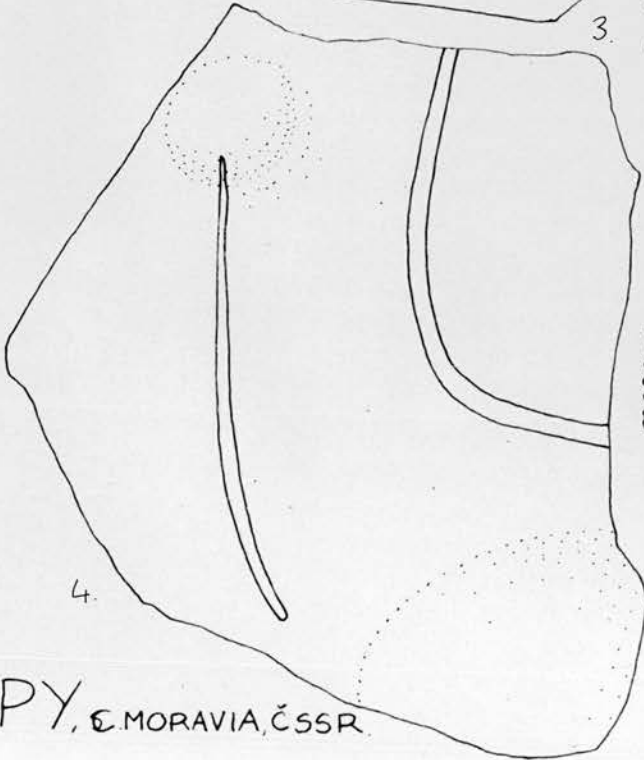
1



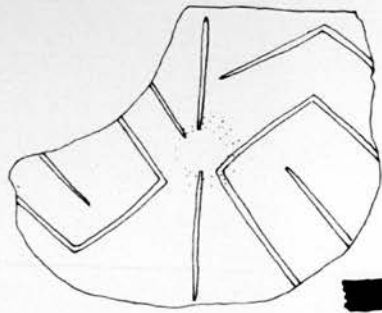
2



3



4

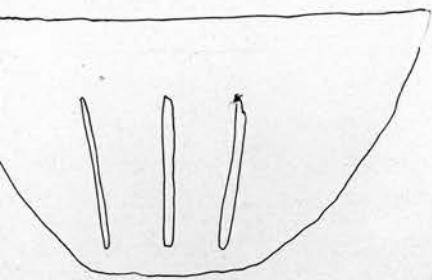


5




12

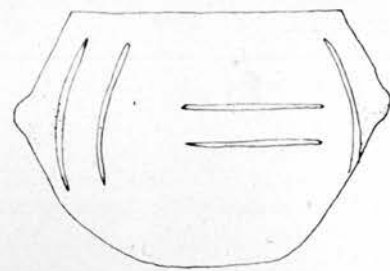
ŽOPY, MORAVIA, ČSSR.



1



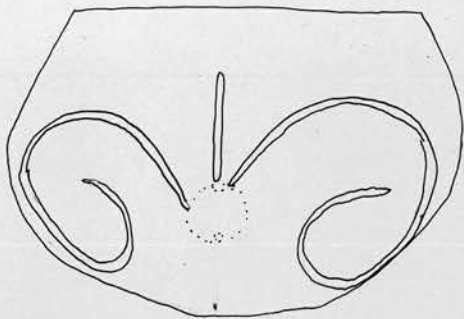
2



3



4



5



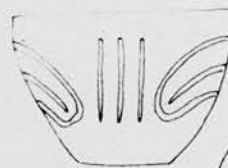
6



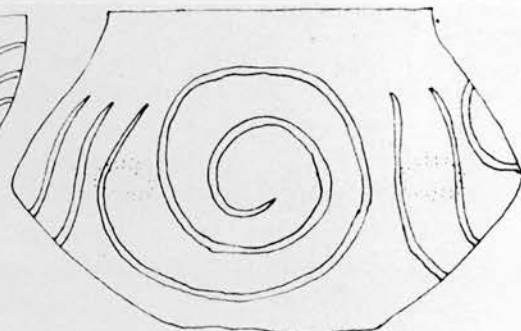
7



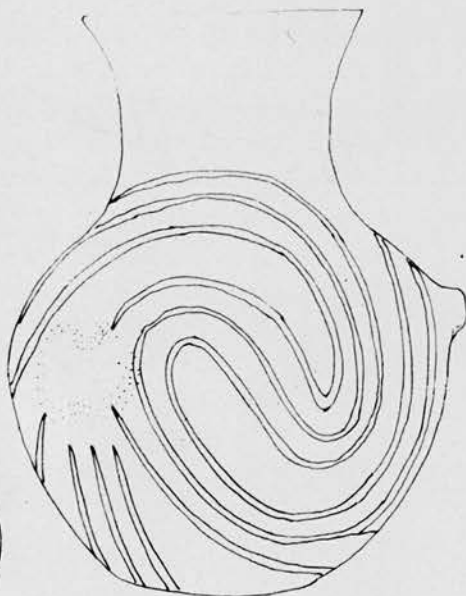
10




8




9




11




12




13



14

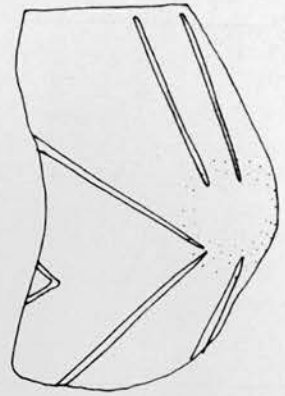
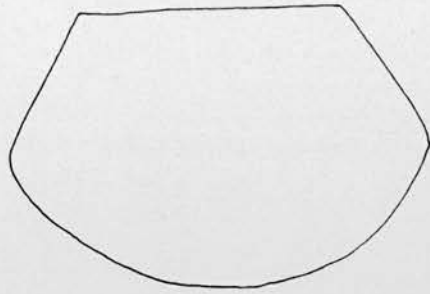
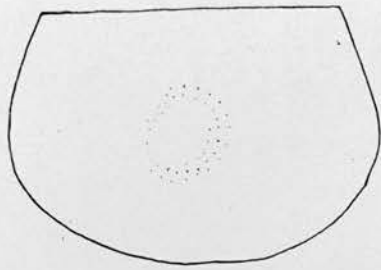


15

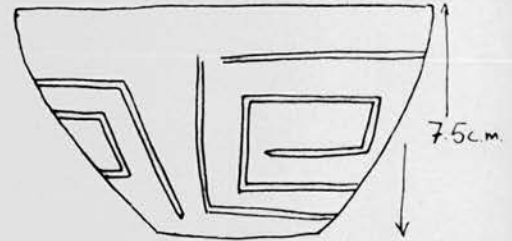
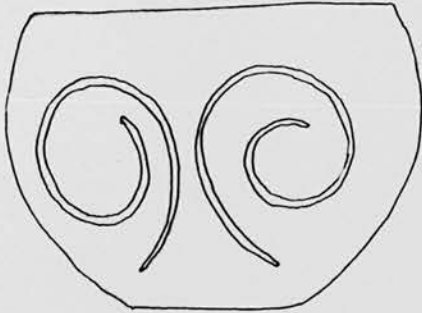


16


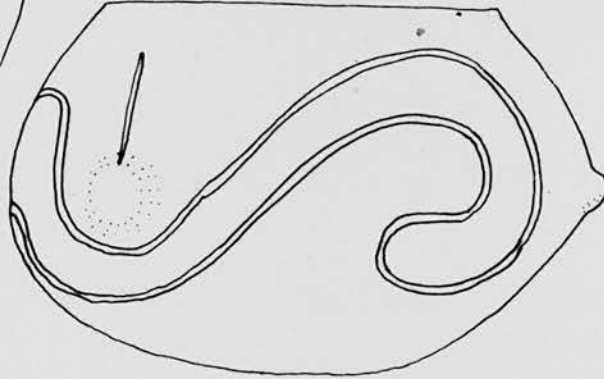

OSKOVŠTEJN, SMORAVIA, CSSR



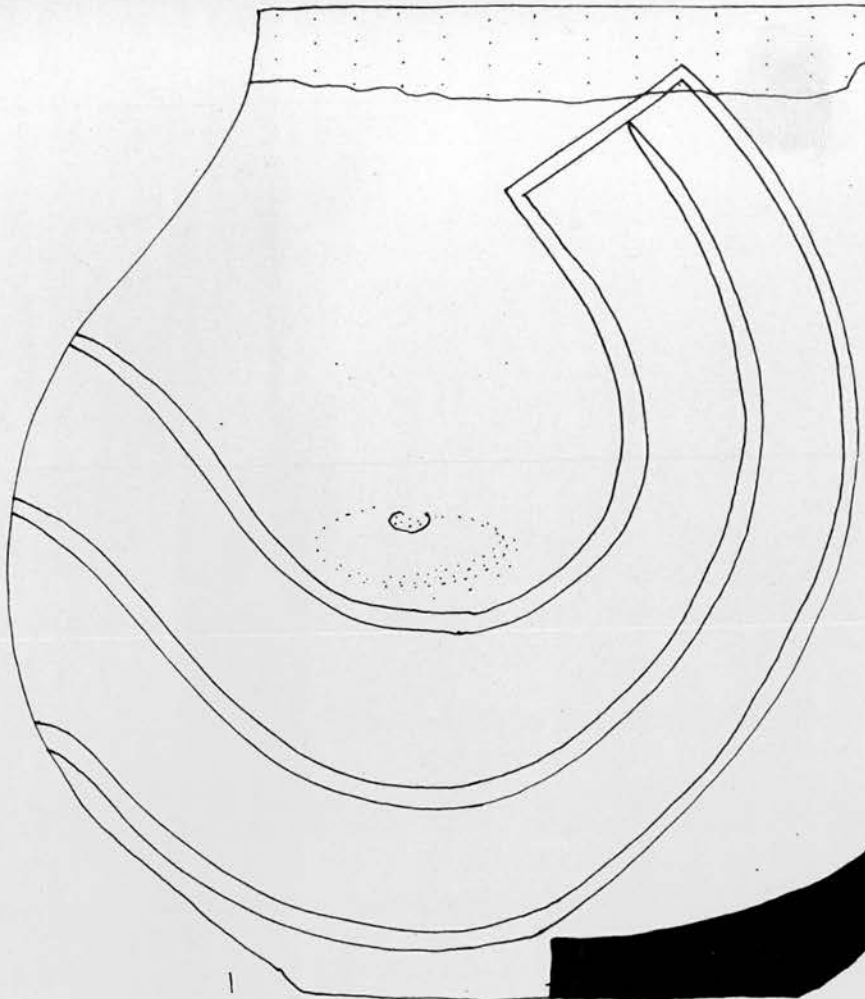
PAVLICE, S. MORAVIA



HROTOVICE, S. MORAVIA



MORAVSKY KRUMLOV, S. MORAVIA



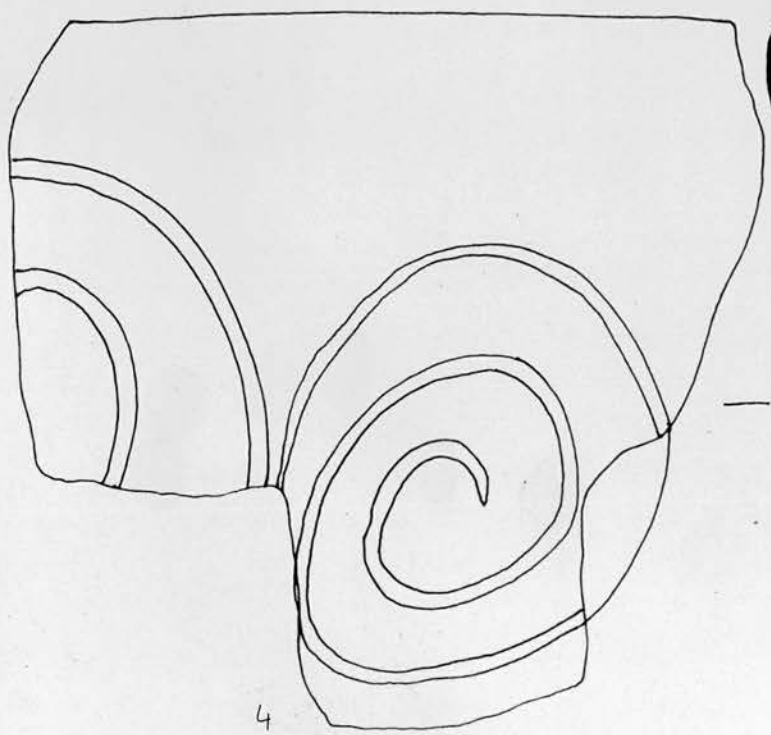
1




2



3

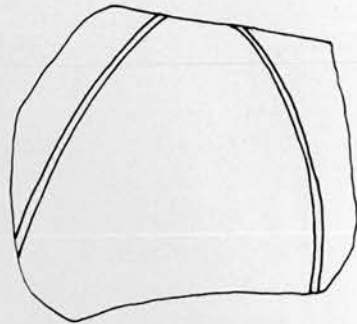
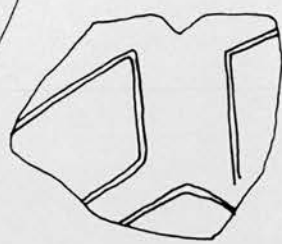
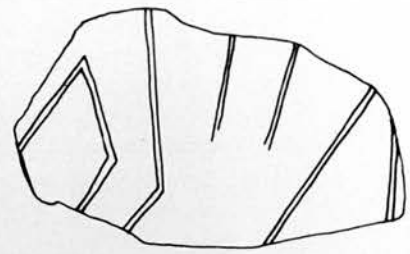
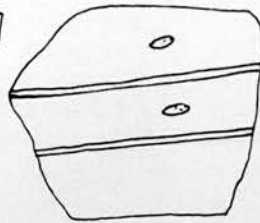
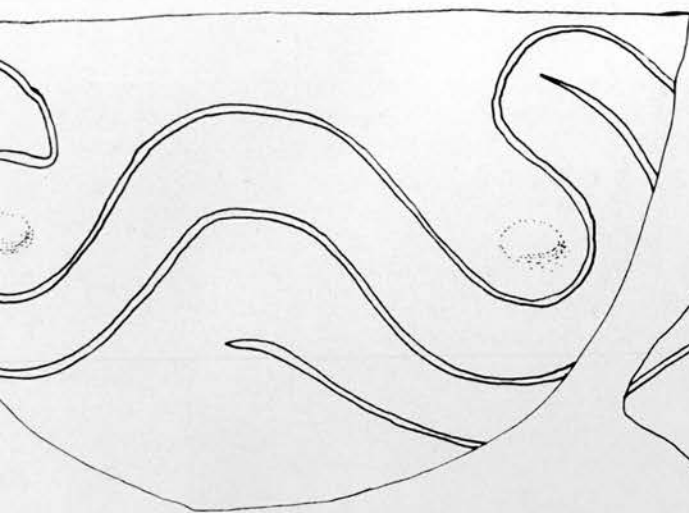


4

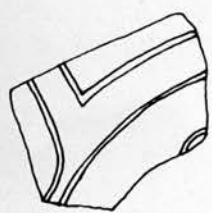
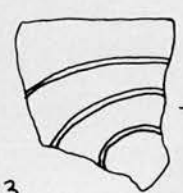

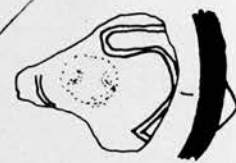
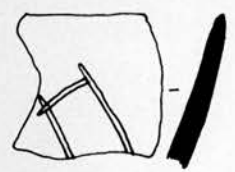
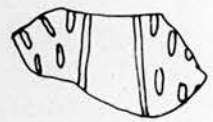
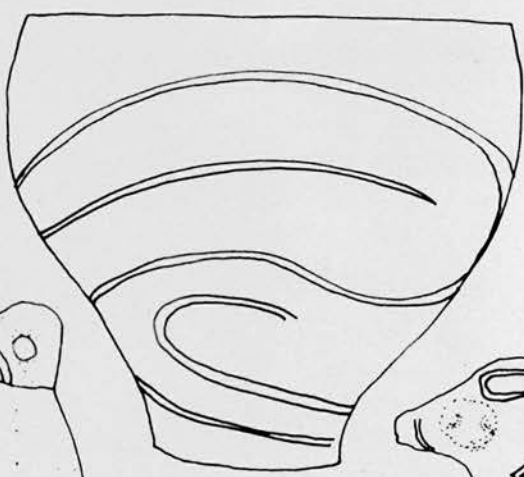
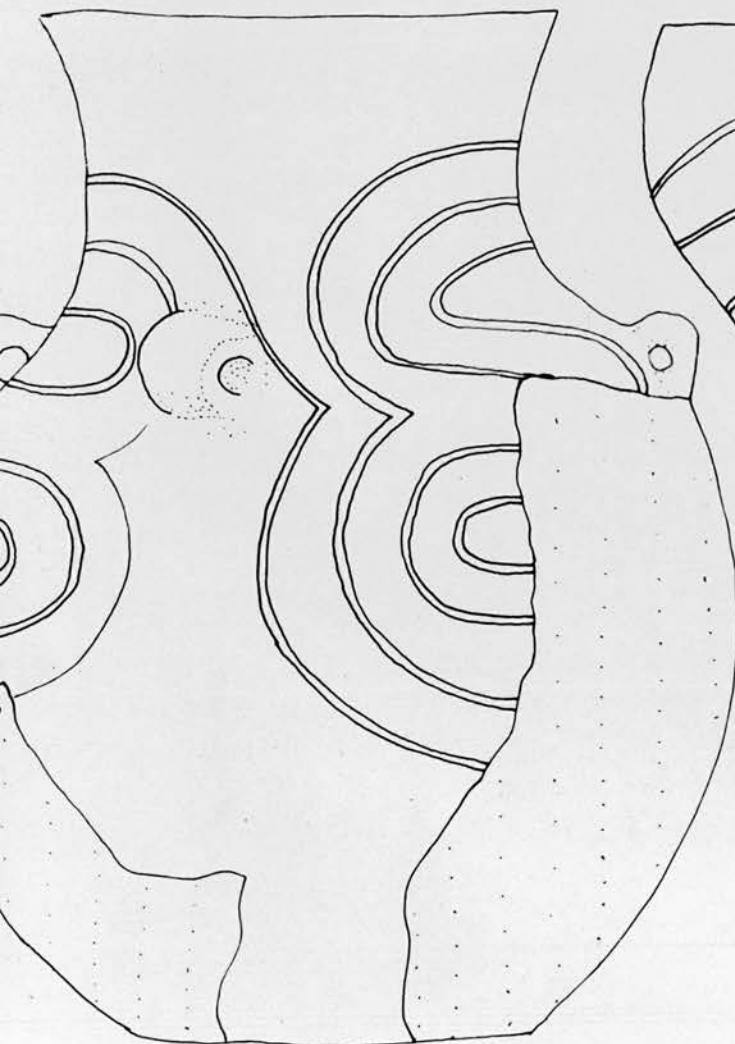


5

NOVY BYDZOV, E. BOHEMIA, ČSSR
SCALE 1:1

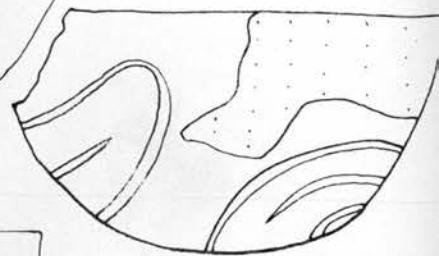




REBUŠICE, N.W. CZECHOSLOVAKIA
(AFTER PLEINEROVA (1956))

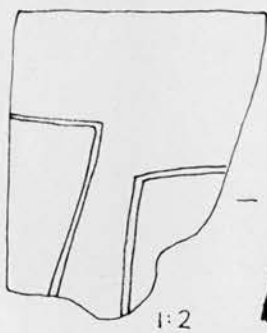

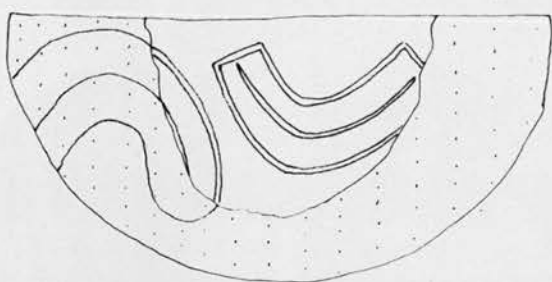
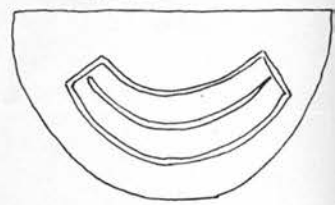



SCALE 1:3

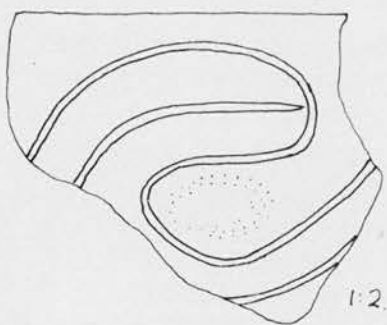
ATBOŘ, E. BOHEMIA, N.W. CZECHOSLOVAKIA
(AFTER RATAJ (1956))



PRAHA (BUBENEČ)



1:2





1:2



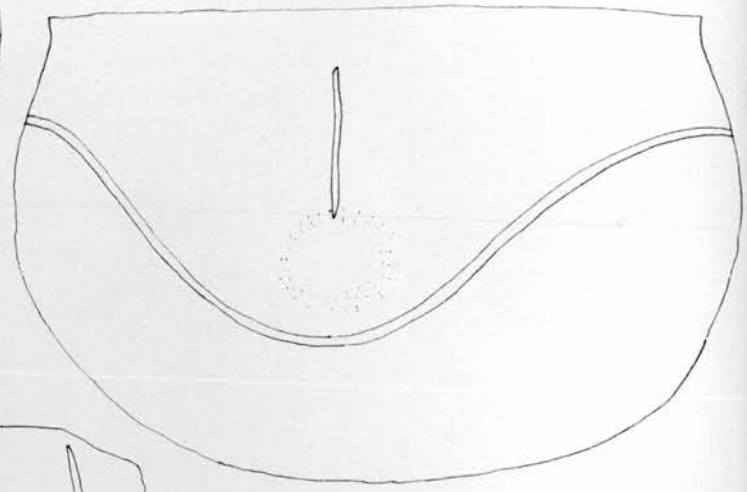

SCALE c. 1:4.

PRAHA (VELESLAVIN), W. ČSSR. (AFTER SOUDSKY (1954))


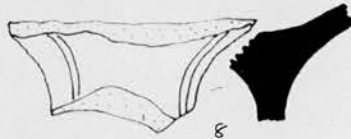
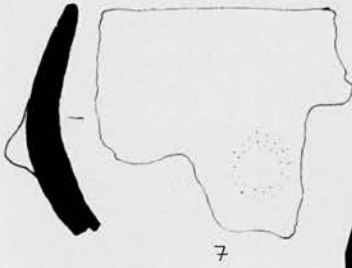
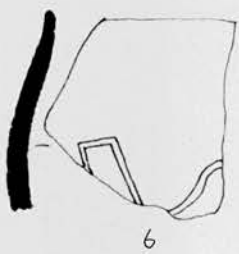
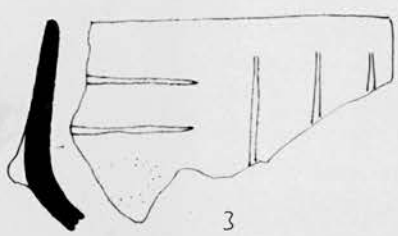


KNEŽEVEC, C. BOHEMIA, ČSSR.

SCALE 1:1

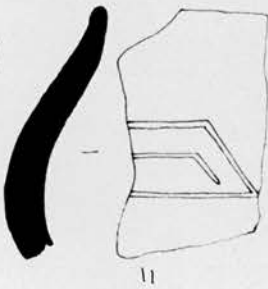


BERNBURG, E. GERMANY



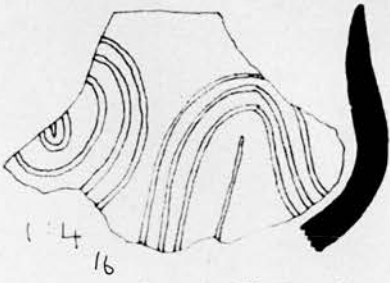
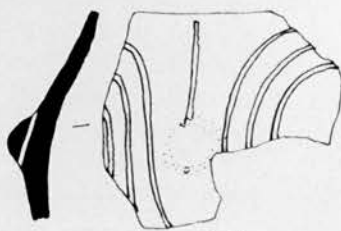
BALLENSTEDT

E. GERMANY SCALE 1:2



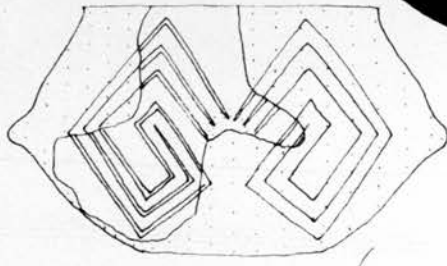
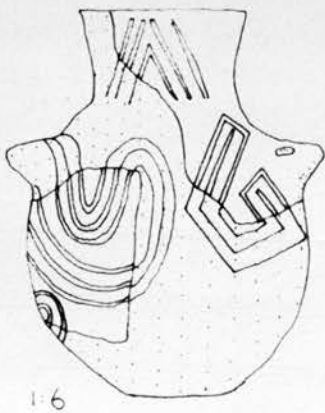
EITZUM, E. GERMANY

SCALE 1:3



FRIEDBERG

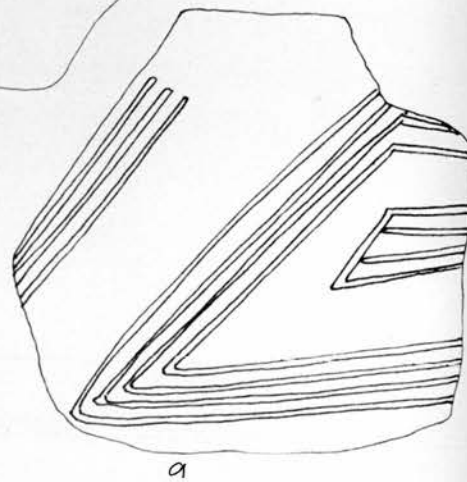
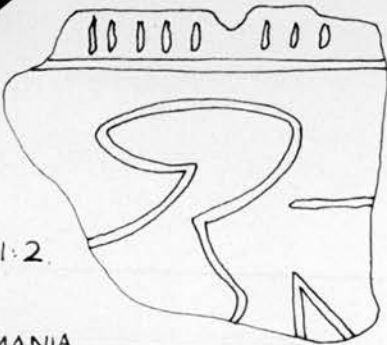
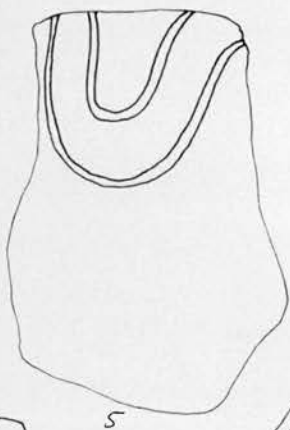
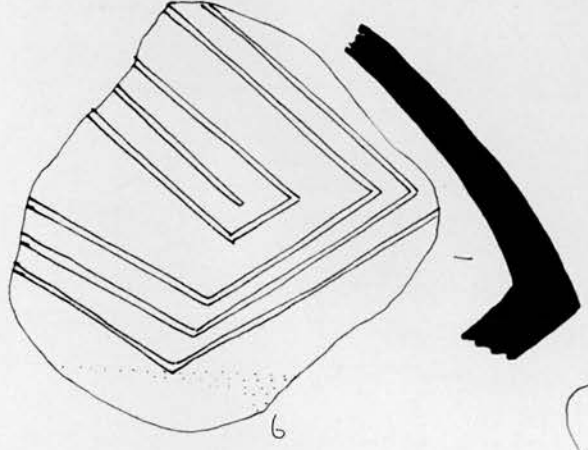
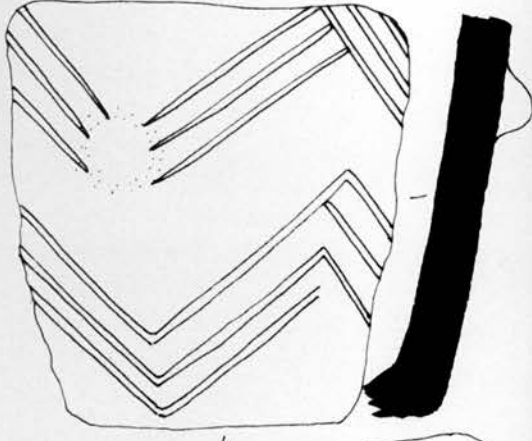
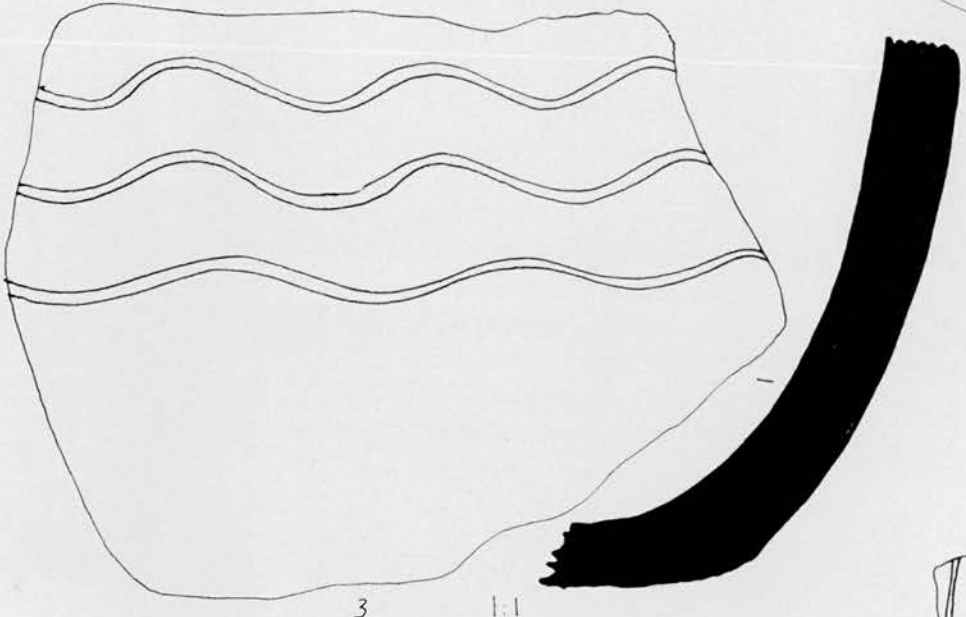
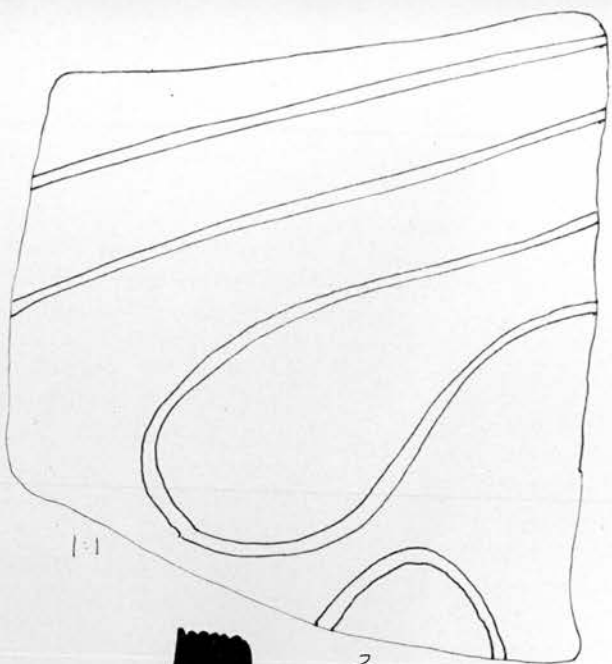
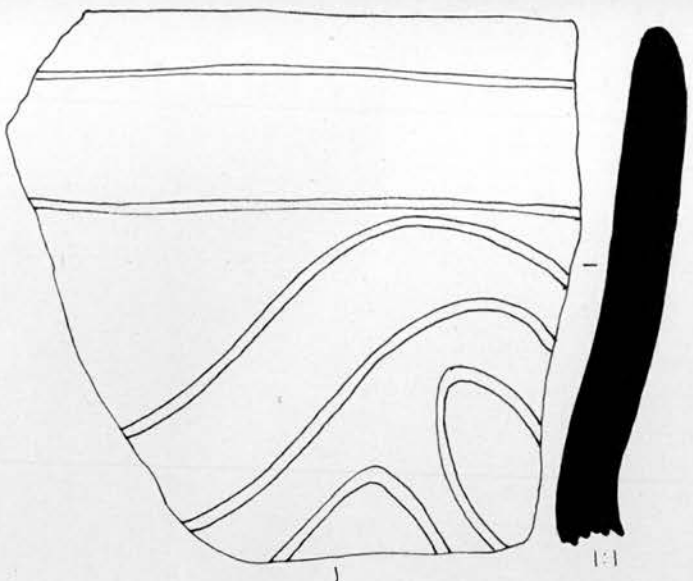
S. GERMANY



IRLBACH


S. GERMANY

(AFTER QUITTA (1960))

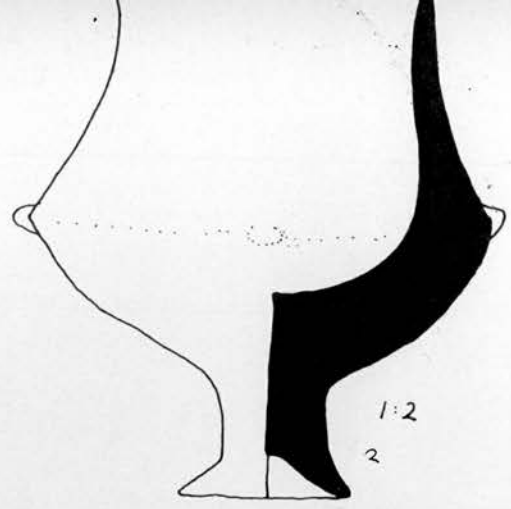


SCALE: c. 1:2.

TURDAȘ, W.C. RUMANIA (AFTER ROSKA (1941))

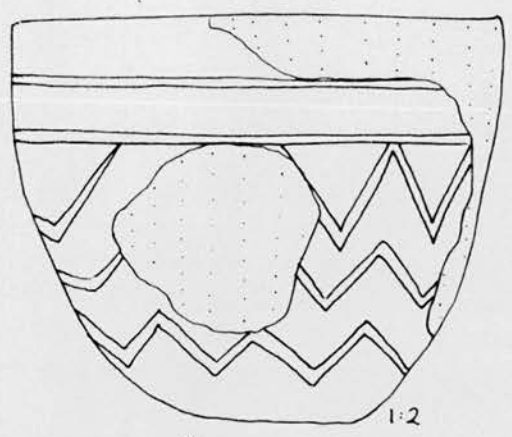


1:2



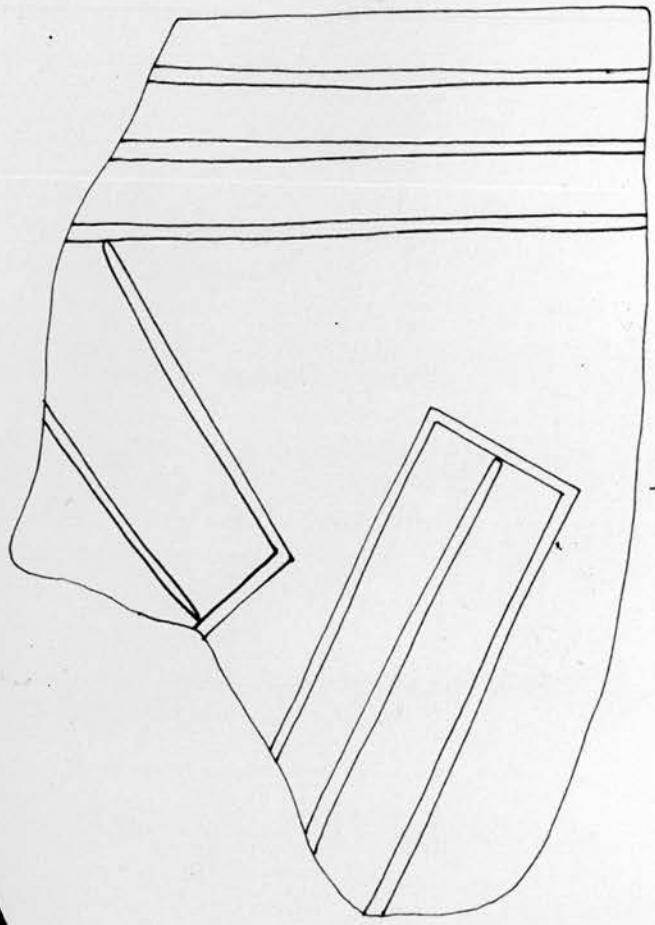
1:2

2

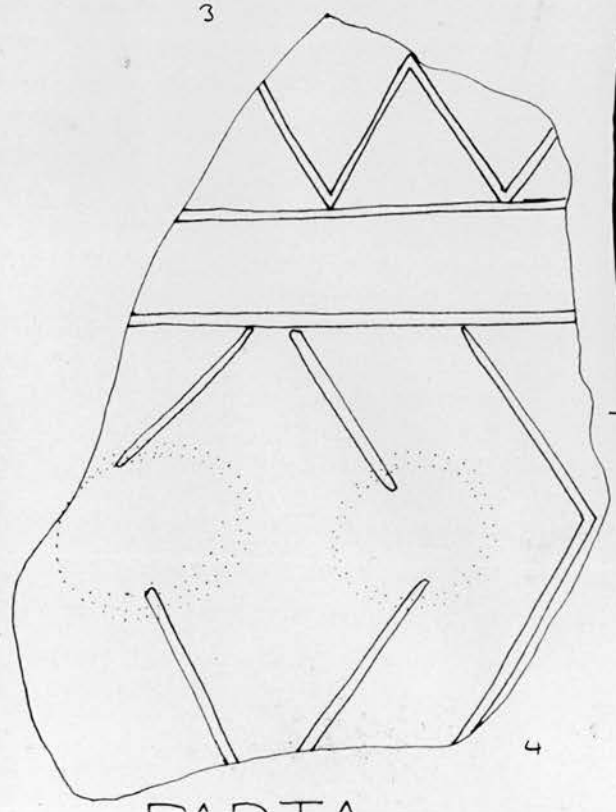


1:2

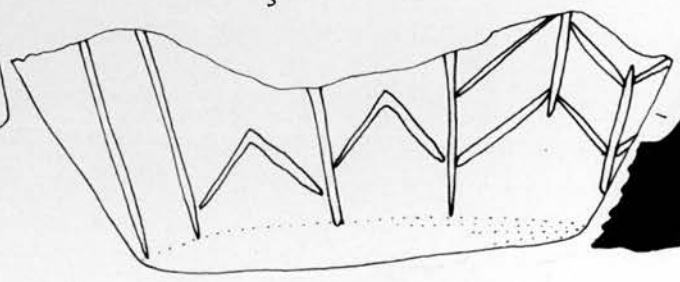
3



5



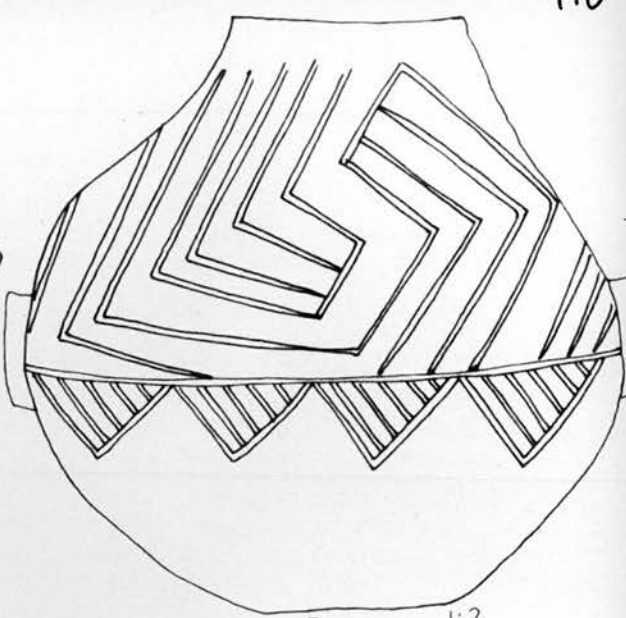
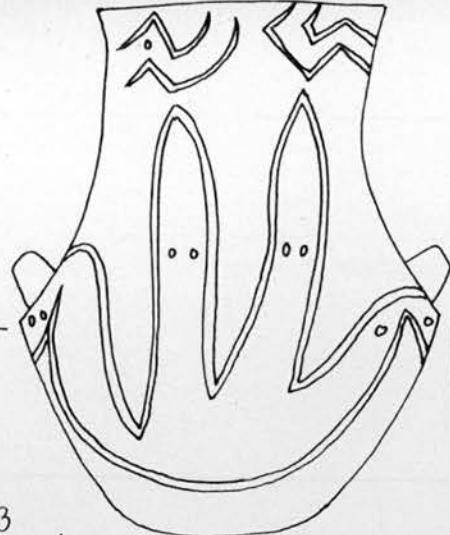
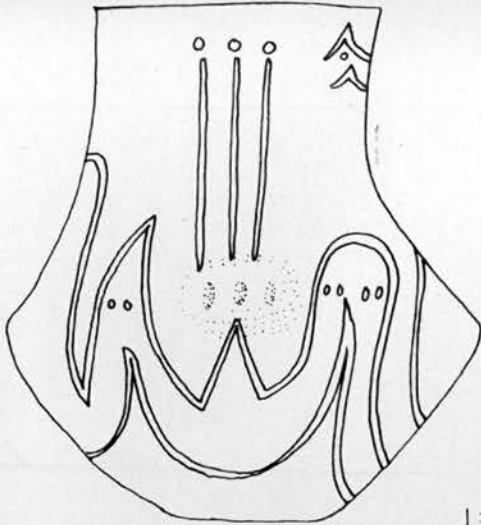
4



6

SCALE 1:1

PARȚA, S.W. RUMANIA

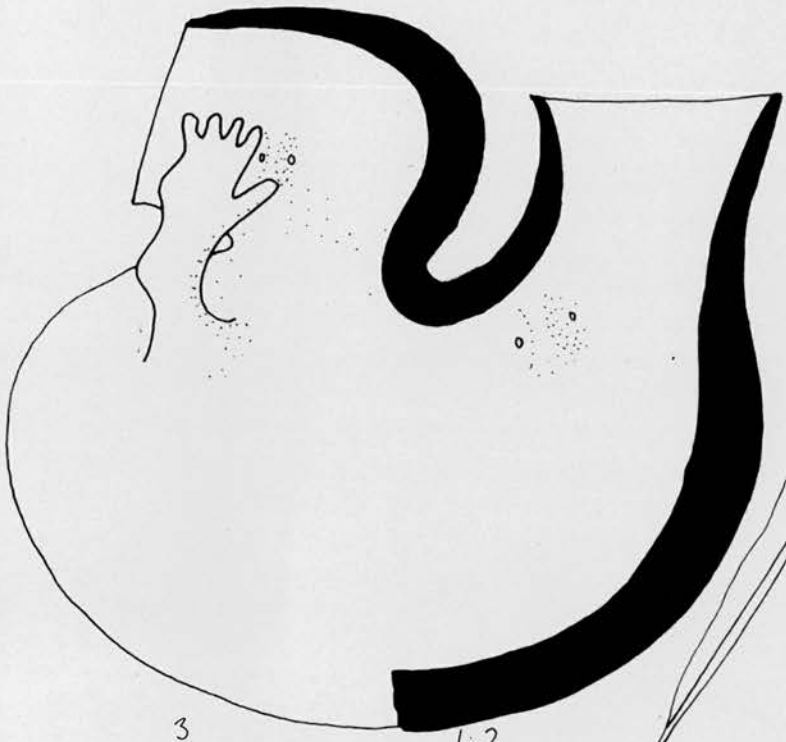


1:3

1

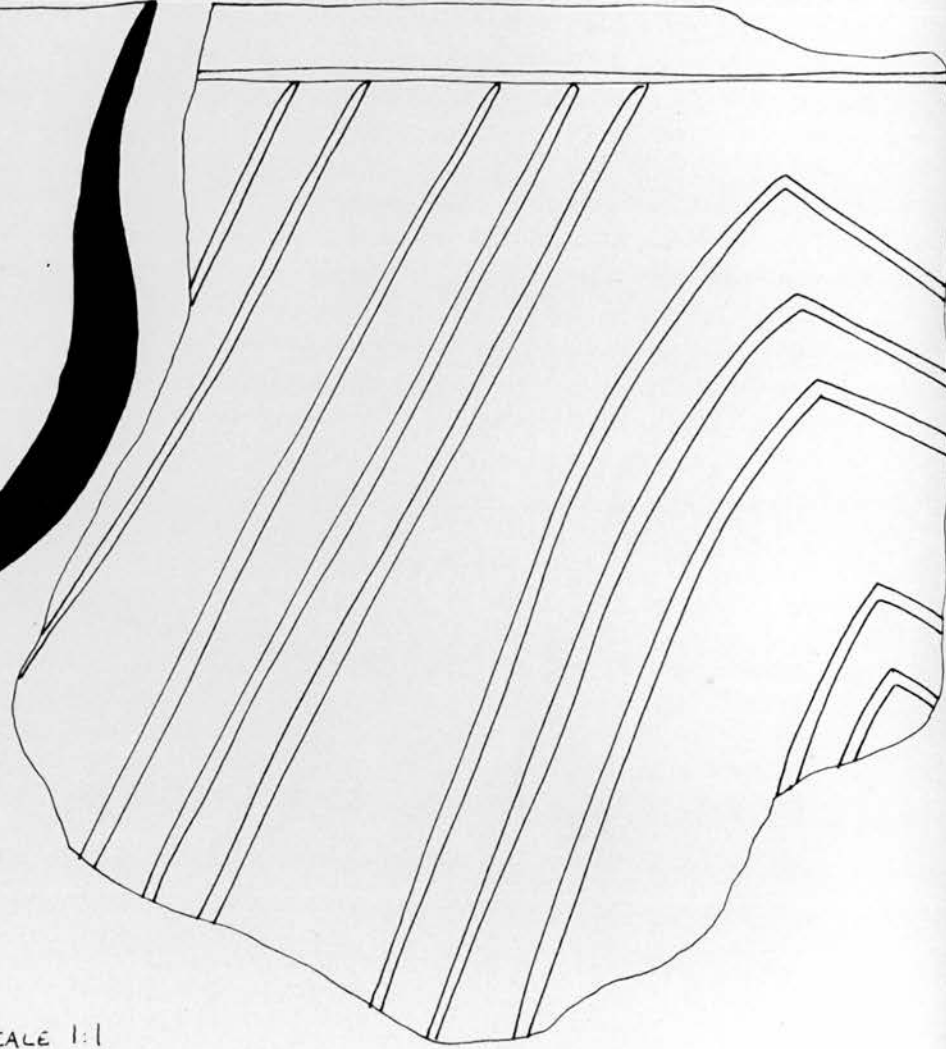
2

1:2

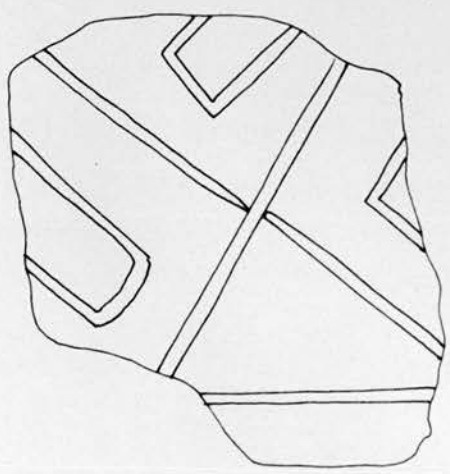


3

1:2



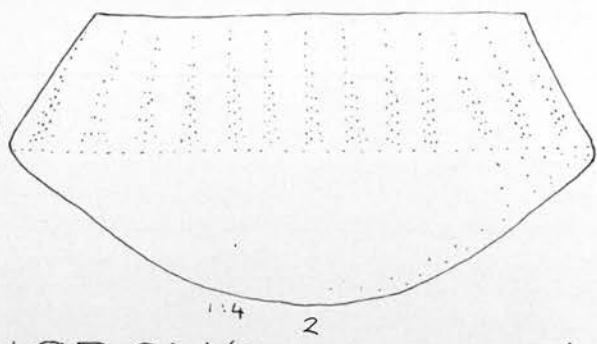
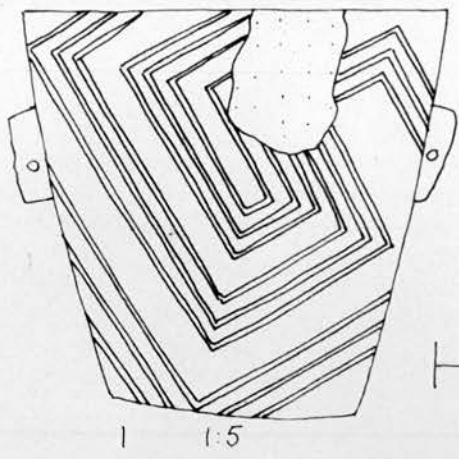
5



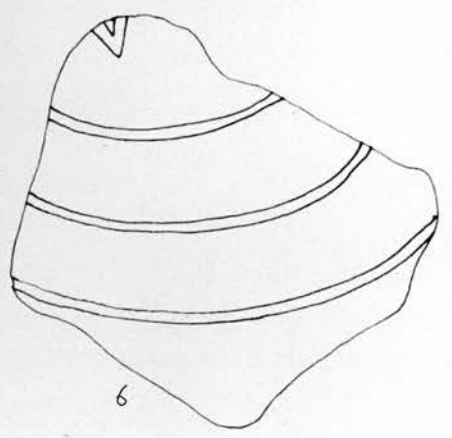

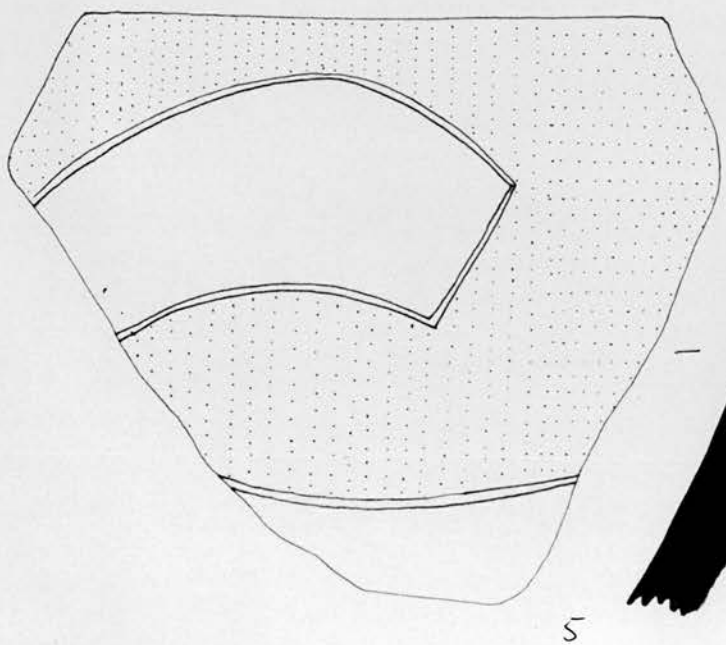
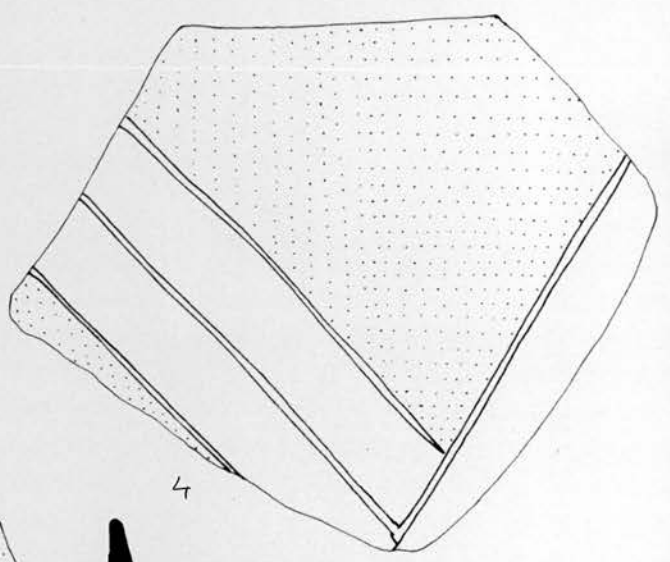
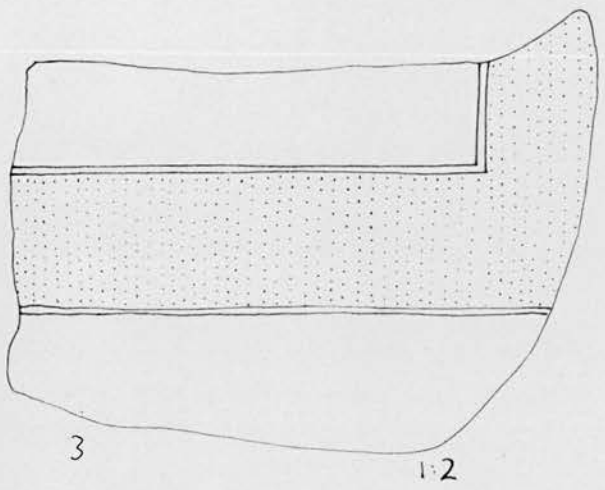
4

SCALE 1:1

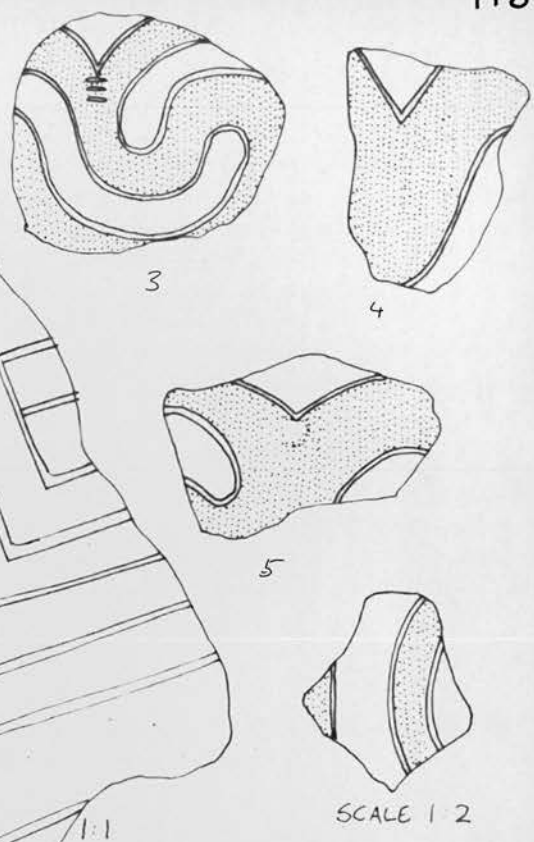
PARȚA, S.W. RUMANIA



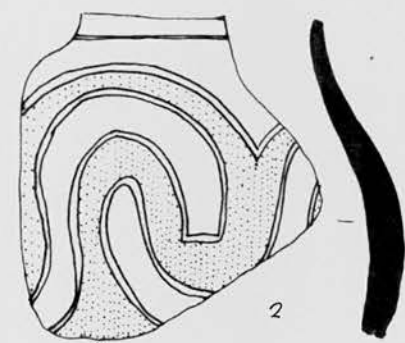
HODON (POCIORANE), S.W. ROMANIA



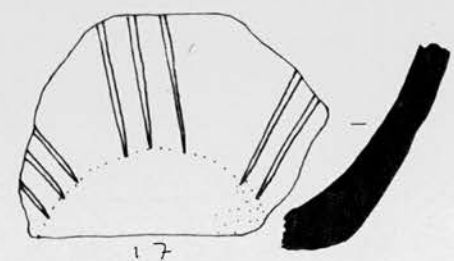
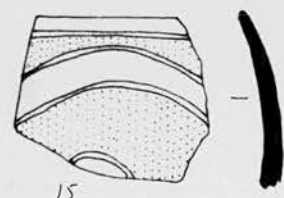
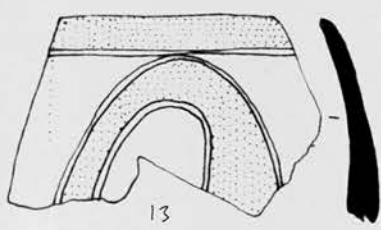
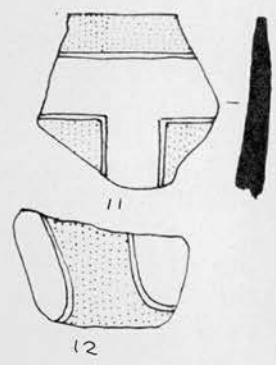
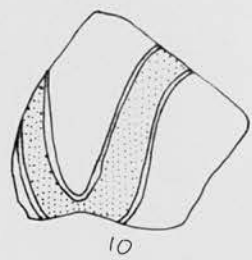
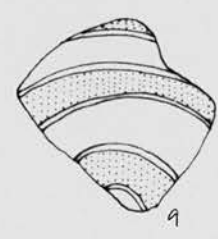
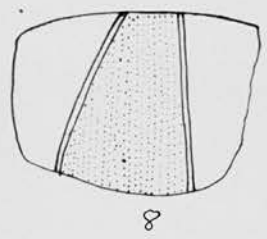
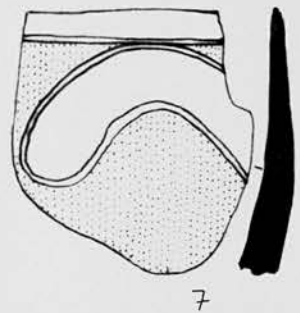
BEȘENOVA VECHĂ, S.W. ROMANIA



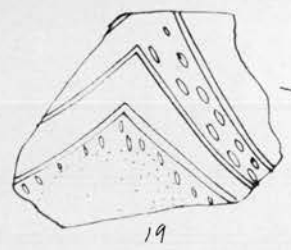
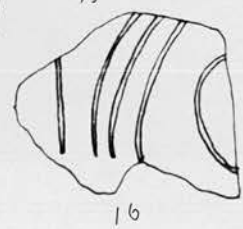
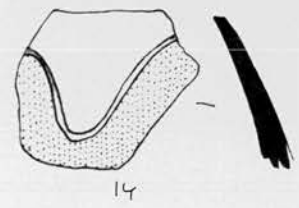
LEBŐ A, S.E. HUNGARY
(AFTER KOREK (1960))

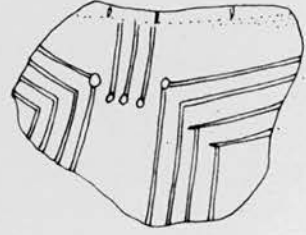
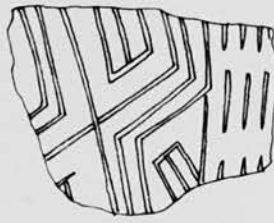
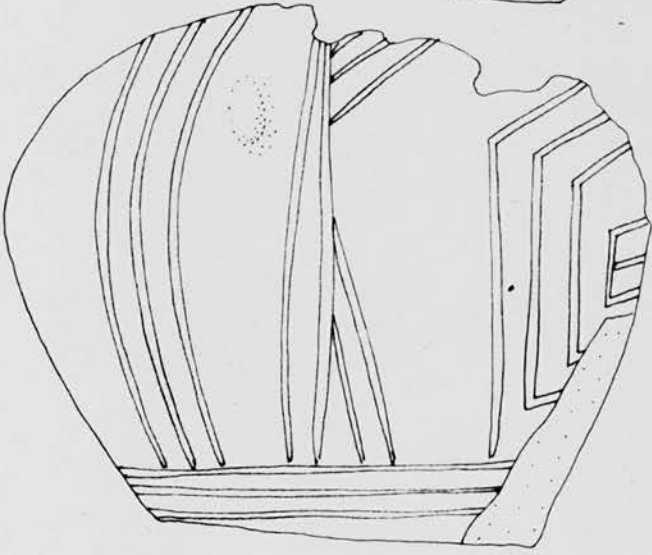

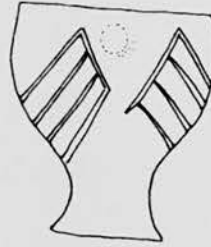
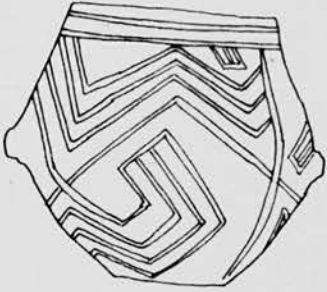
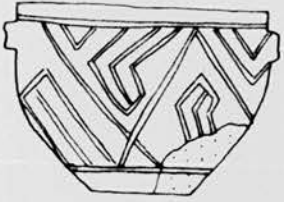
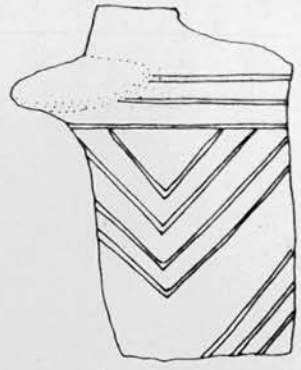
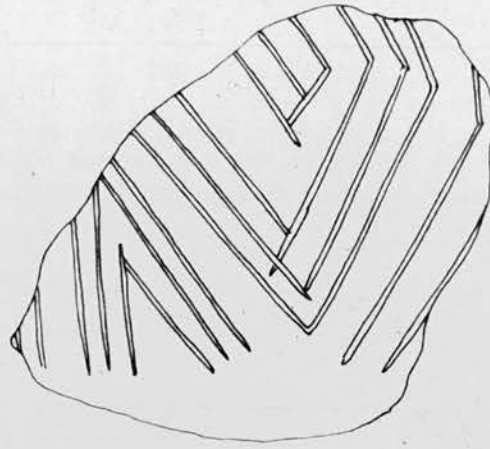
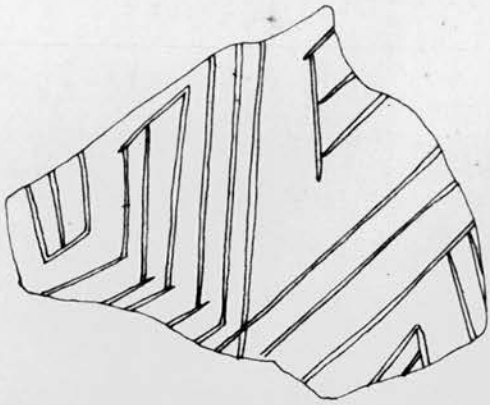


LEBŐ C, S.E. HUNGARY
(AFTER TROGMAYER (1957))

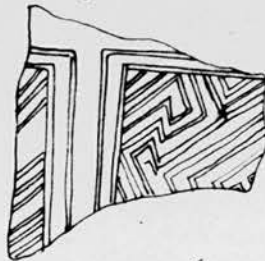
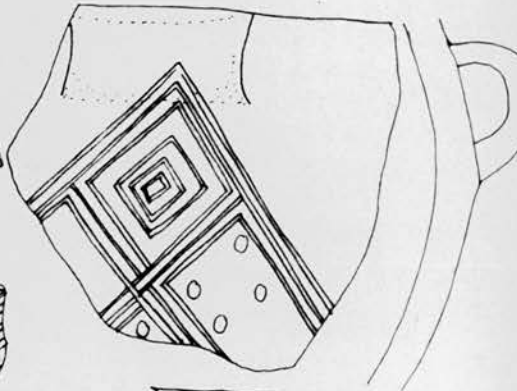



SZAKALHÁT, S.E. HUNGARY
(AFTER BANNER AND BALINT (1935))
SCALE 1:2

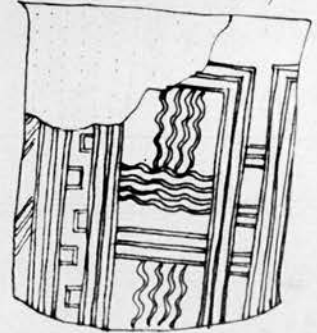




CSOKA, N. YUGOSLAVIA (AFTER BANNER (1960))



GORZSA
(CUKOR TANYA)
SE. HUNGARY.
(AFTER GAZDAPUSZTAI (1963))
SCALE 1:3




DEVAVANYA, SE. HUNGARY
(AFTER KOREK (1961))



RED ON WHITE

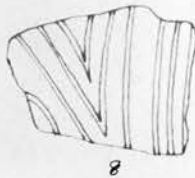
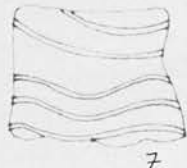
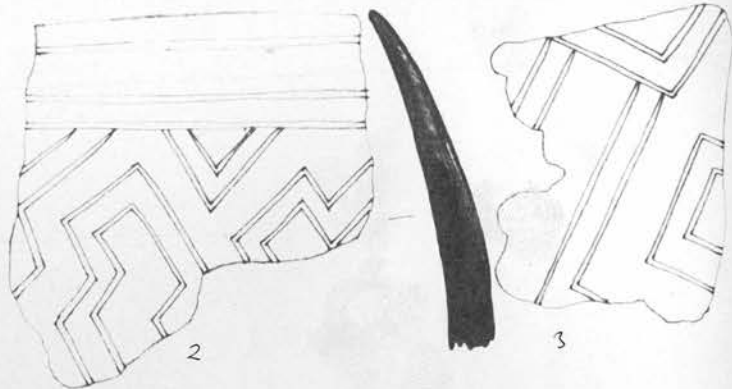
SZILMEG (FOLYÁS), E HUNGARY

SCALE 1:1






RET KÖZBERENCS,
E. HUNGARY

SCALE 1/1





TALLYA, NE HUNGARY
(AFTER GALLUS (1929))



VADUL CRISULUI (DEVENTULUI),
W. RUMANIA

(AFTER VLASSA (1961))
SCALE 1/2

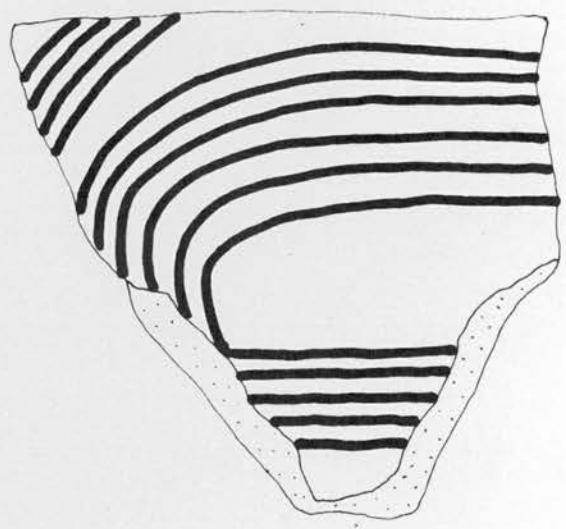


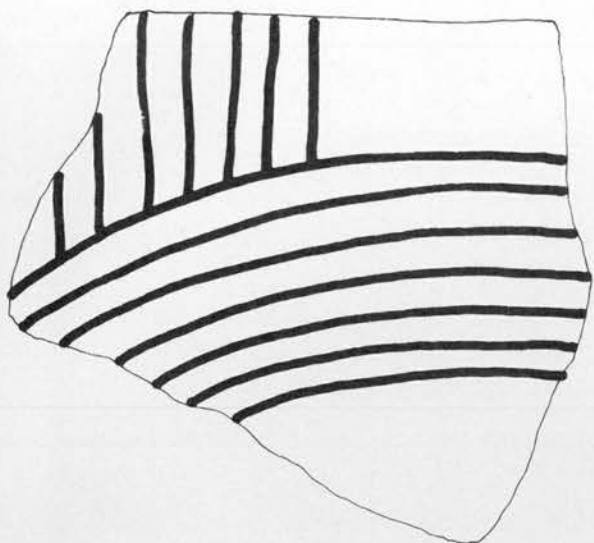
17





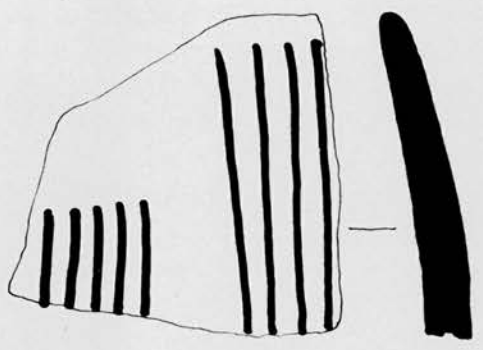

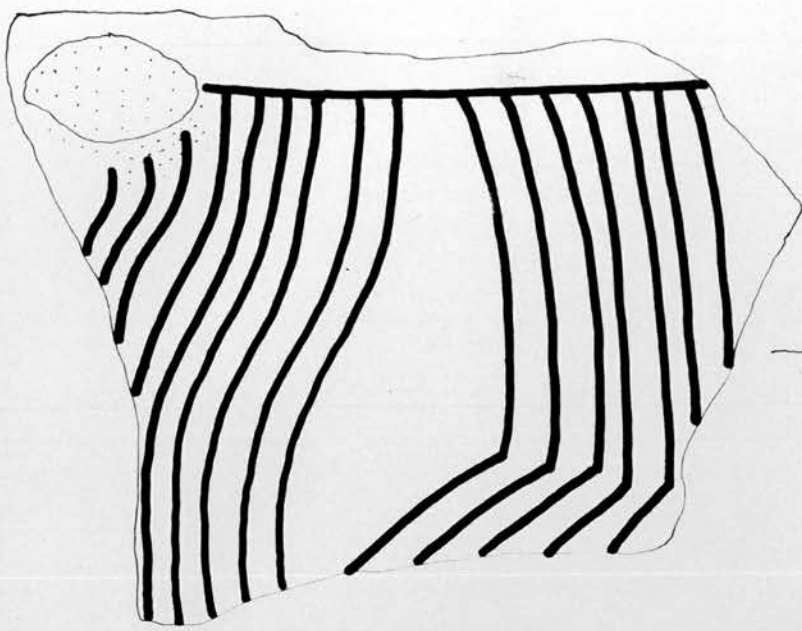
RETKÖZBERENC5 (PAROMDOMB)

E. HUNGARY

SCALE 1:1



DEBRECEN (TÓCÓPART)
E. HUNGARY
SCALE 1:1



RED ON WHITE

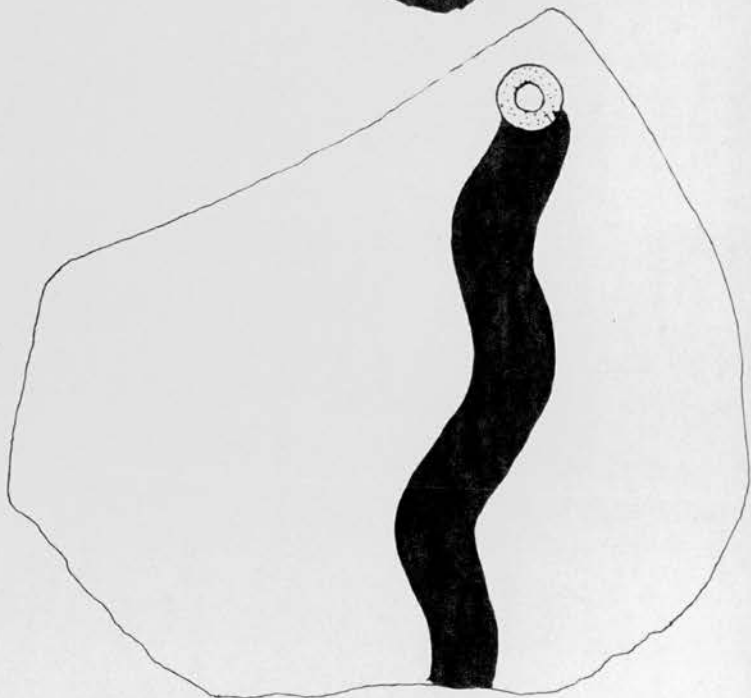
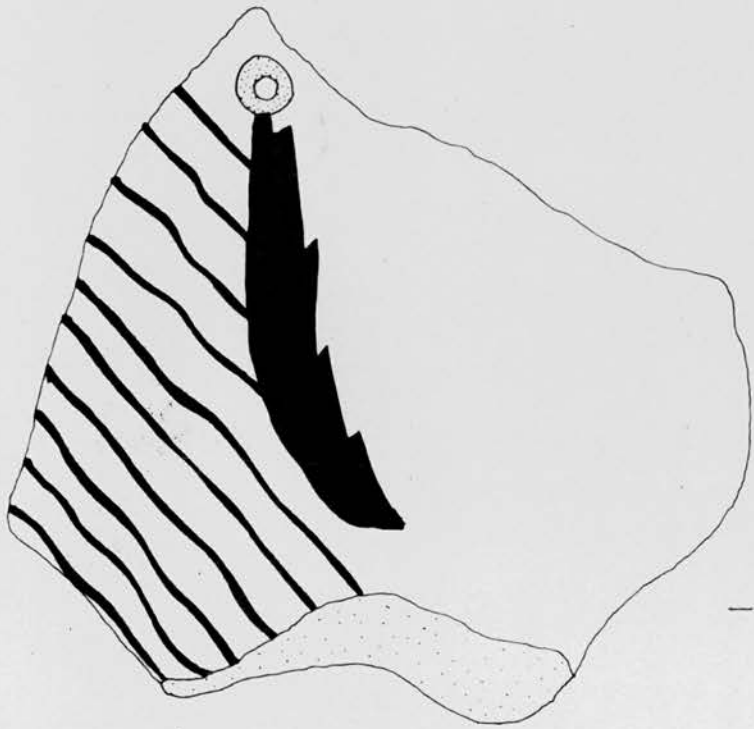

DEBRECEN (TÓCÓPART)

E. HUNGARY.

SCALE 1:1




ZSÁKA (VIZESI-TANYA)
E.HUNGARY



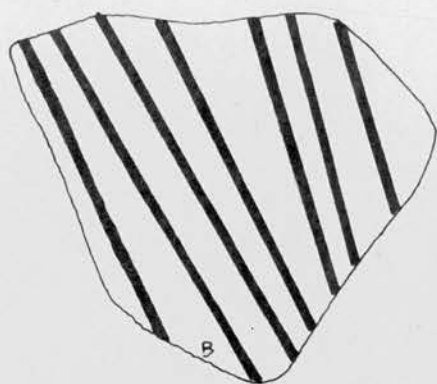
INTERIOR

ZSAKA (VIZESI TANYA), E. HUNGARY
SCALE 1:1




SCALE: 1:1

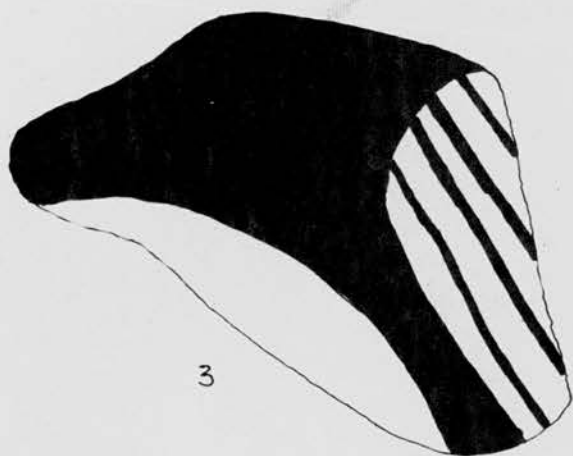
TISZAVASVARI (PAPTELEKHAT), HUNGARY



1



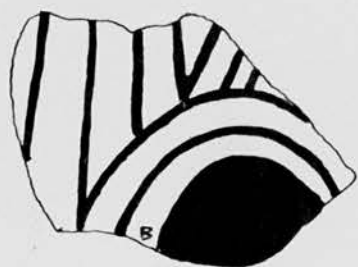
2
RED ON WHITE



3



4



5




6



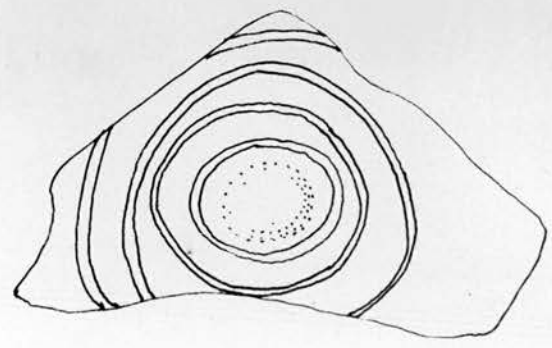
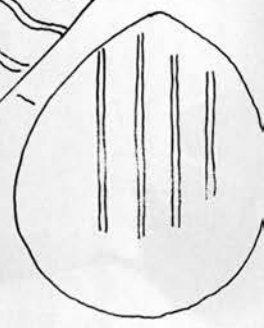
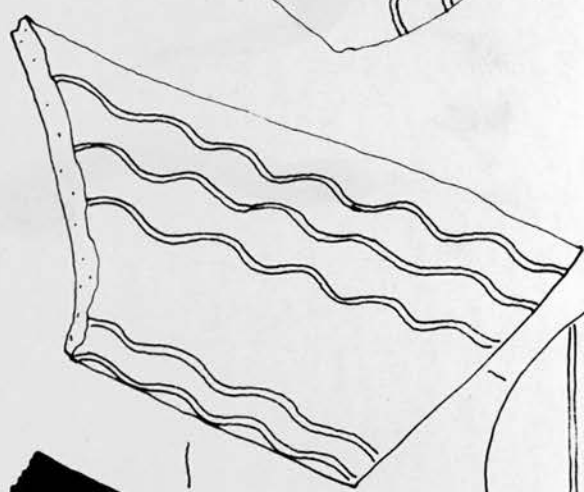

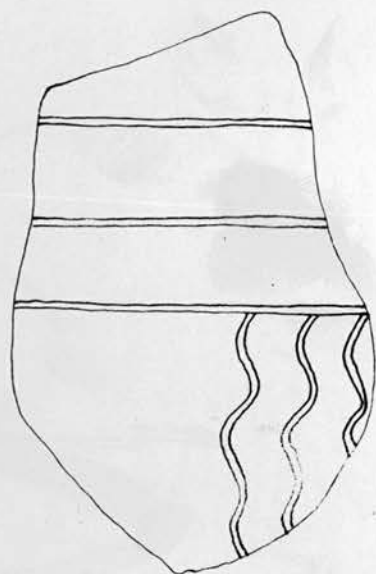
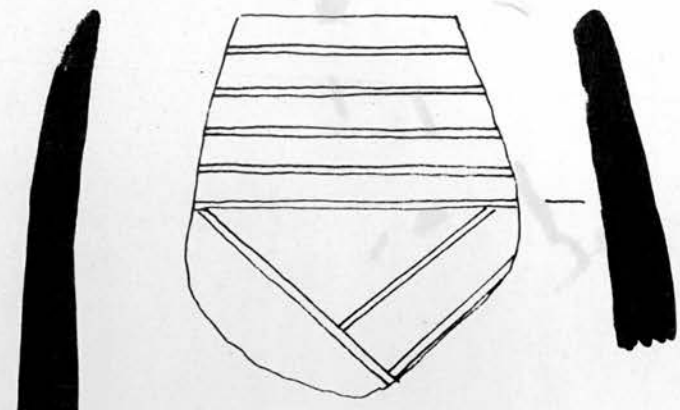

TISZAVASVARI (KERESZTFAL)
EHUNGARY

SCALE 1/1



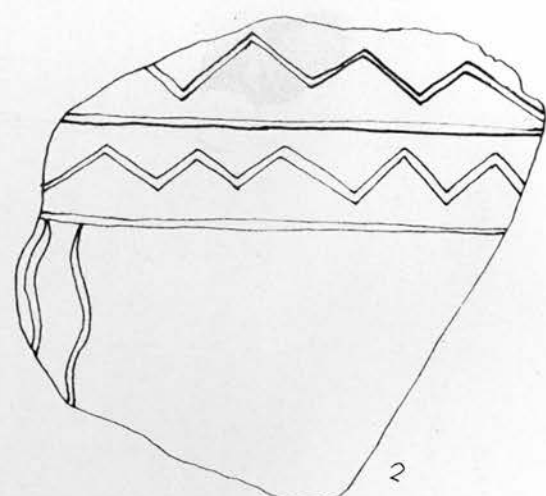
TISZAVASVARI (KERESZTFAL),
E. HUNGARY.

SCALE 1:1

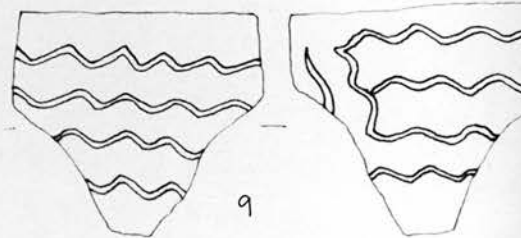
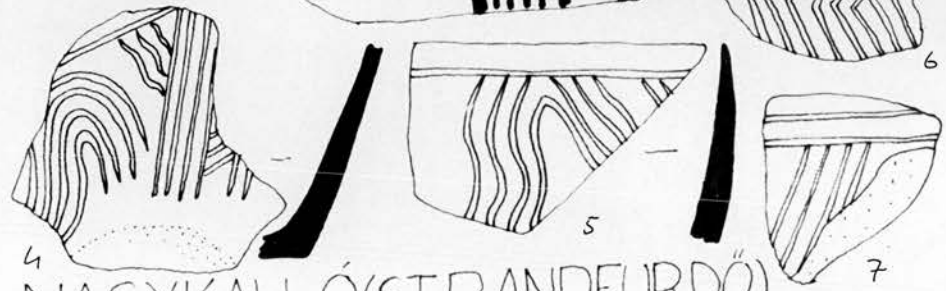




TISZADOB(OKENÉZ),
E. HUNGARY

SCALE 1:1



TISZADÓB(OKENEZ)
E. HUNGARY. SCALE: 1:1



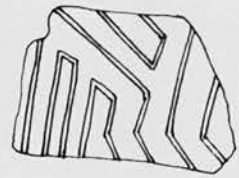
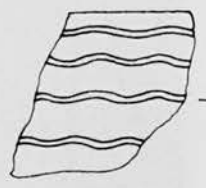
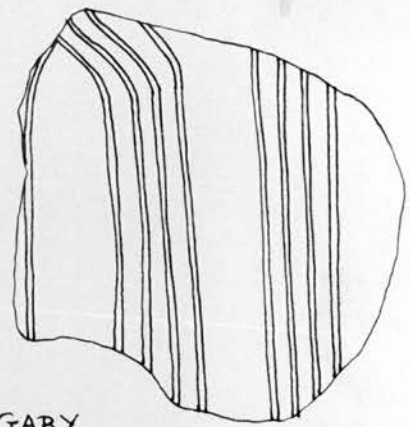
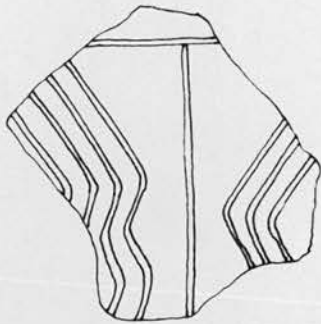
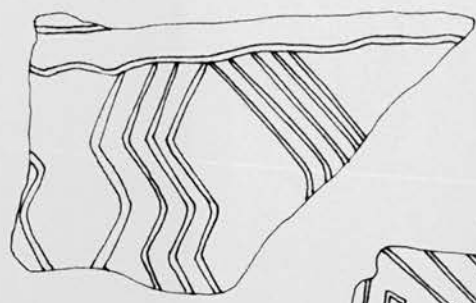

NAGYKALLÓ(STRANDFURDŐ)
(AFTER KOREK(1957))
E. HUNGARY
SCALE 1:2

MICHALOVCE
(HRADOK)
E. SLOVAKIA, ČSSR
(AFTER ŠIŠKA(1961)) SCALE 1:2

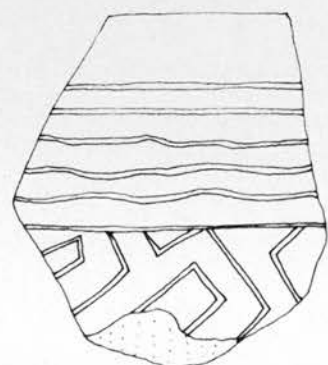


INTERIOR
RED ON WHITE

KENEZLŐ, N.E. HUNGARY.




BUJ, N.E. HUNGARY
(AFTER TOMPA (1929))

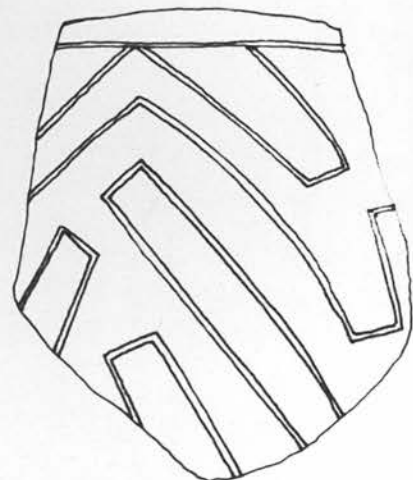

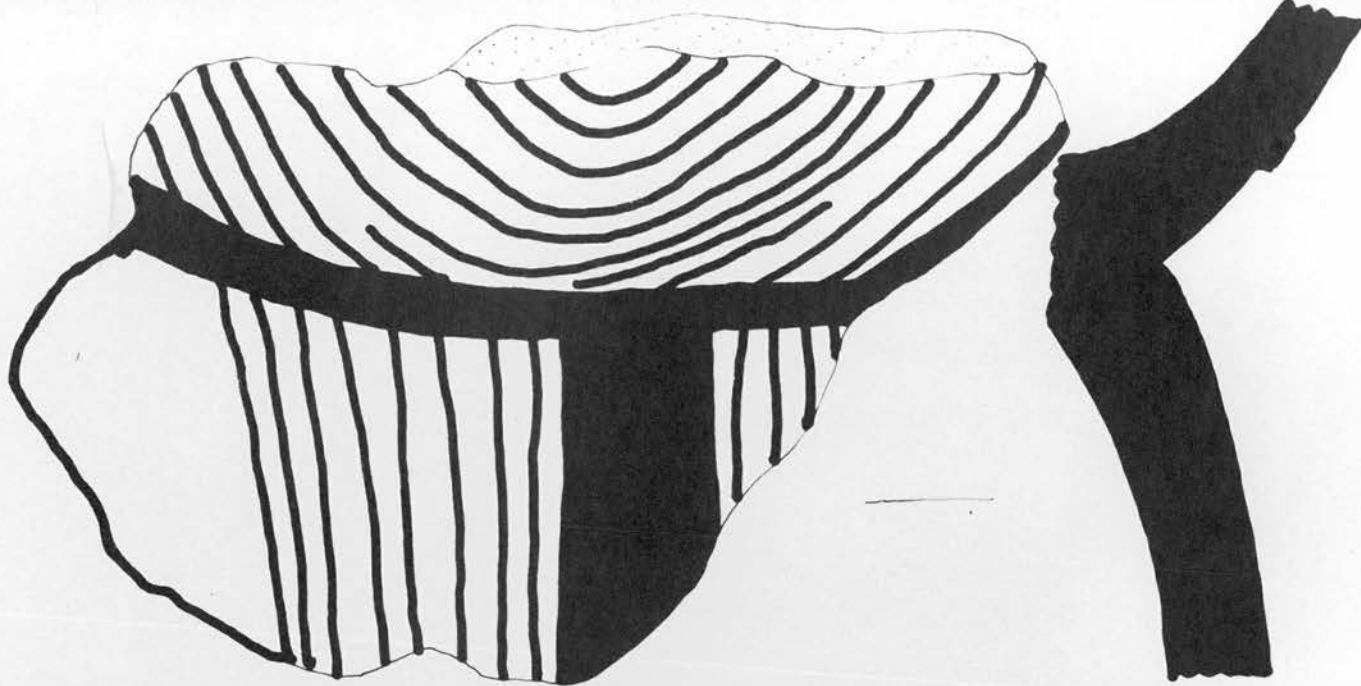


(AFTER TOMPA (1929))

SATORALJAÚJHELY,
N.E. HUNGARY




SÁTORALJAÚJHELY, N.E. HUNGARY



SÁTORALJAÚJHELY, N.E. HUNGARY.
(AFTER TOMPA (1929))



SÁTORALJAÚJHELY, N.E. HUNGARY
(AFTER TOMPA (1929))

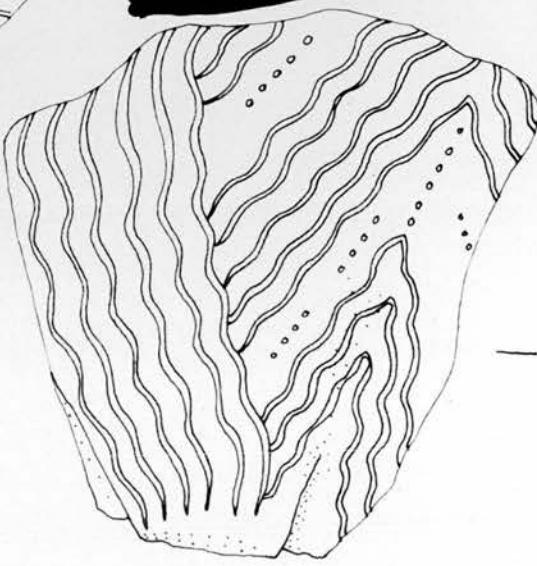
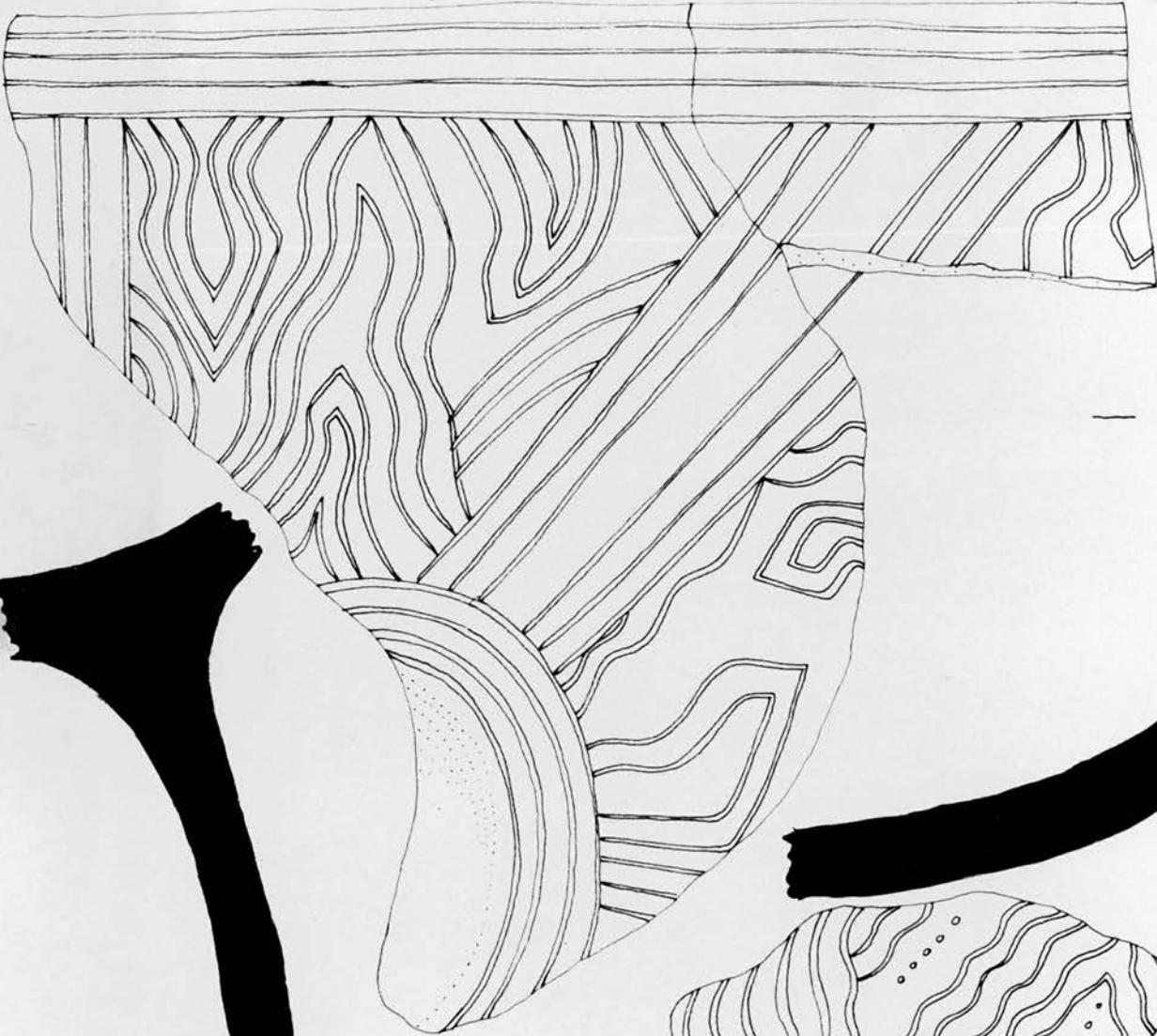
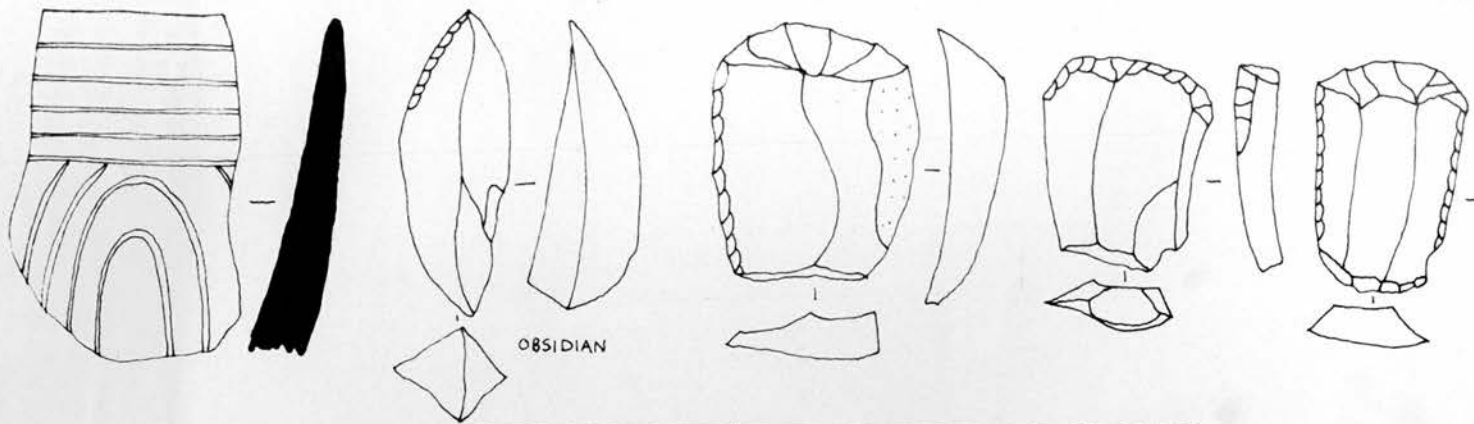


GÁVA, N.E. HUNGARY
 (AFTER TOMPA (1929))



OROS II E. HUNGARY
SCALE 1:1


ORANGE/BUFF BURNISHED POTTERY PAINTED BLACK



OROS II, E. HUNGARY
SCALE 1:1




ARDOVO, SE. SLOVAKIA, ČSSR
 SCALE 1:1



ARDOVO

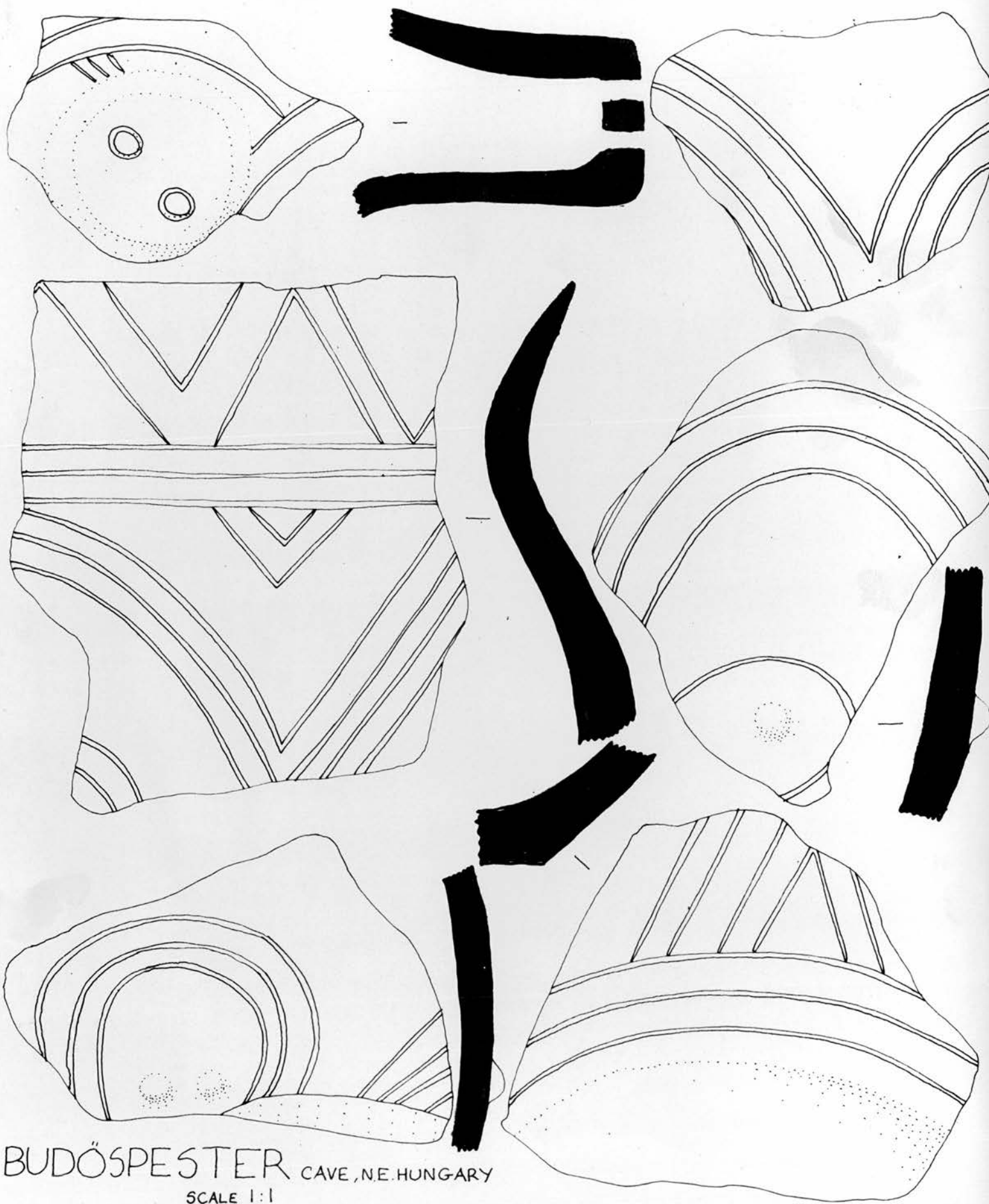
S.E. SLOVAKIA, ČSSR.

SCALE 1:1




ARDOVO, S.E. SLOVAKIA, ČSSR.


SCALE 1:1



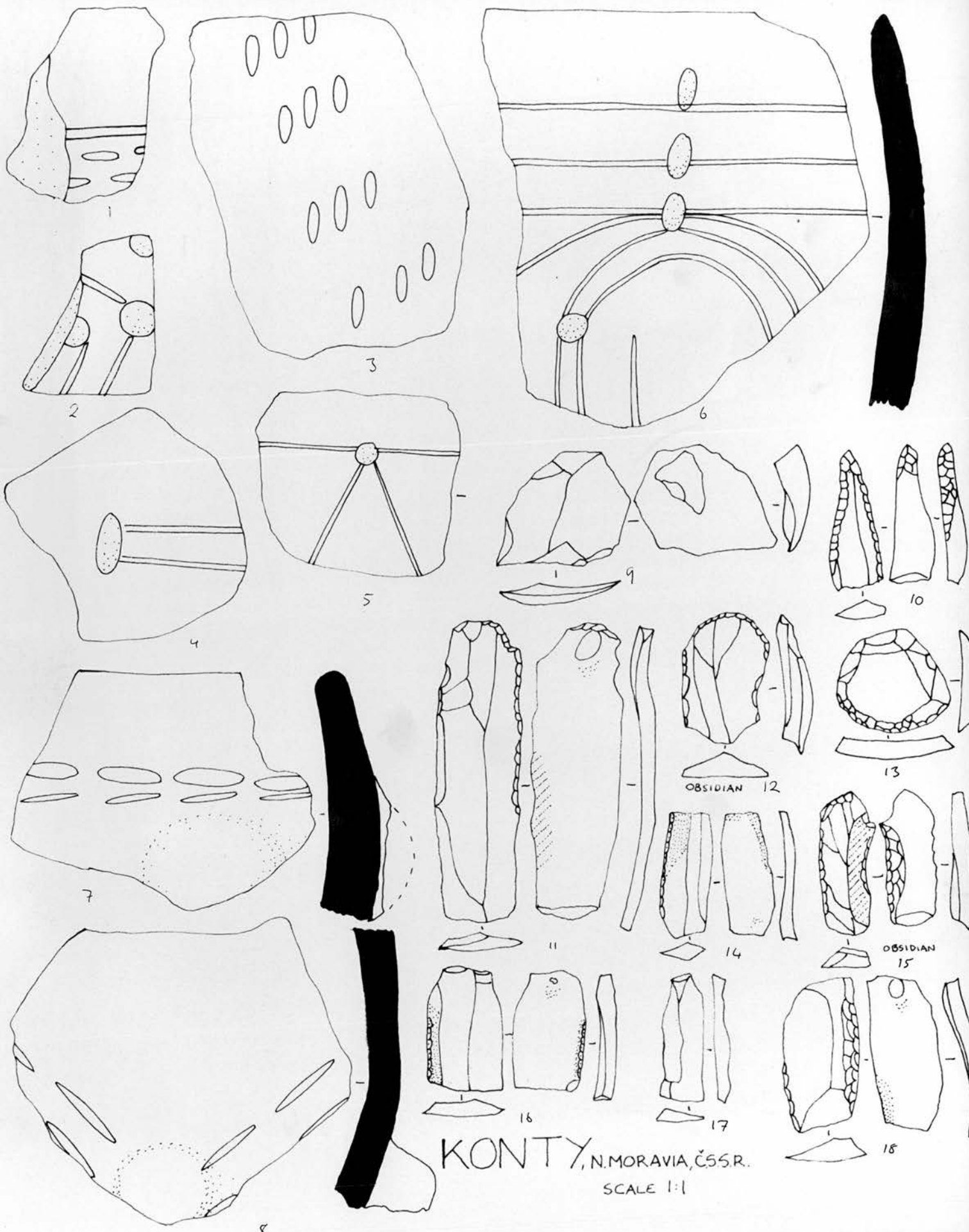
BUDÖSPESTER CAVE, N.E. HUNGARY
 SCALE 1:1



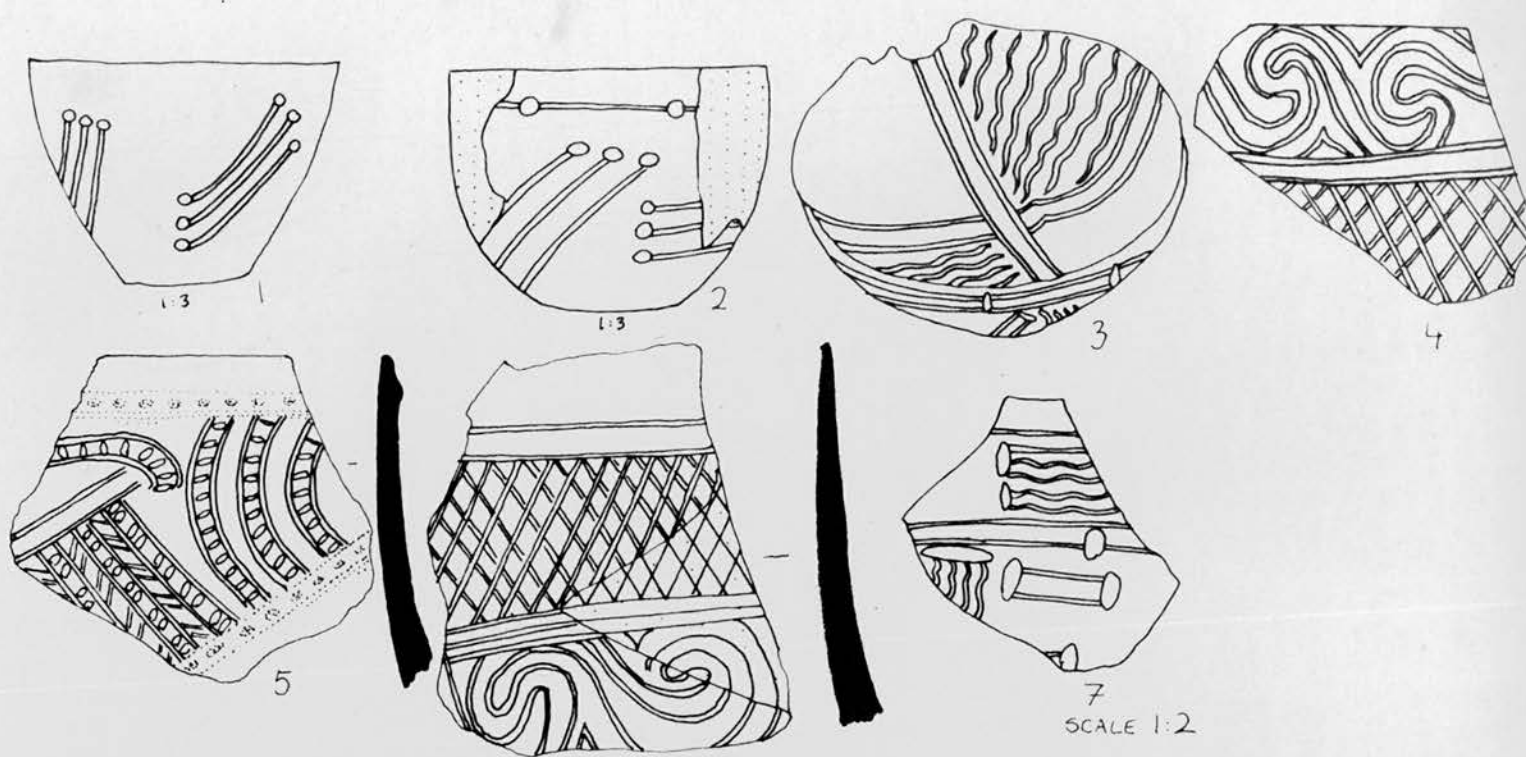
MISKOLC (FÚTÓHAZ), N.E. HUNGARY
SCALE 1:1



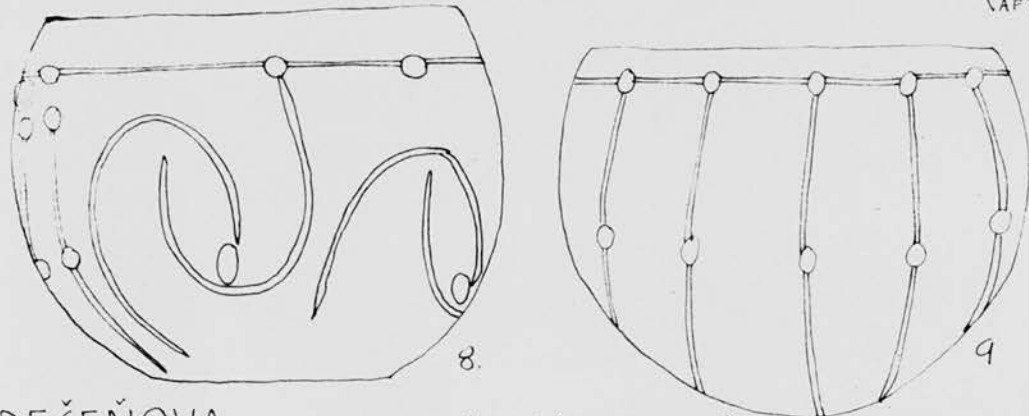
KAPUŠANY, N.E. SLOVAKIA, ČSSR
 (AFTER BLAHUTA (1959))



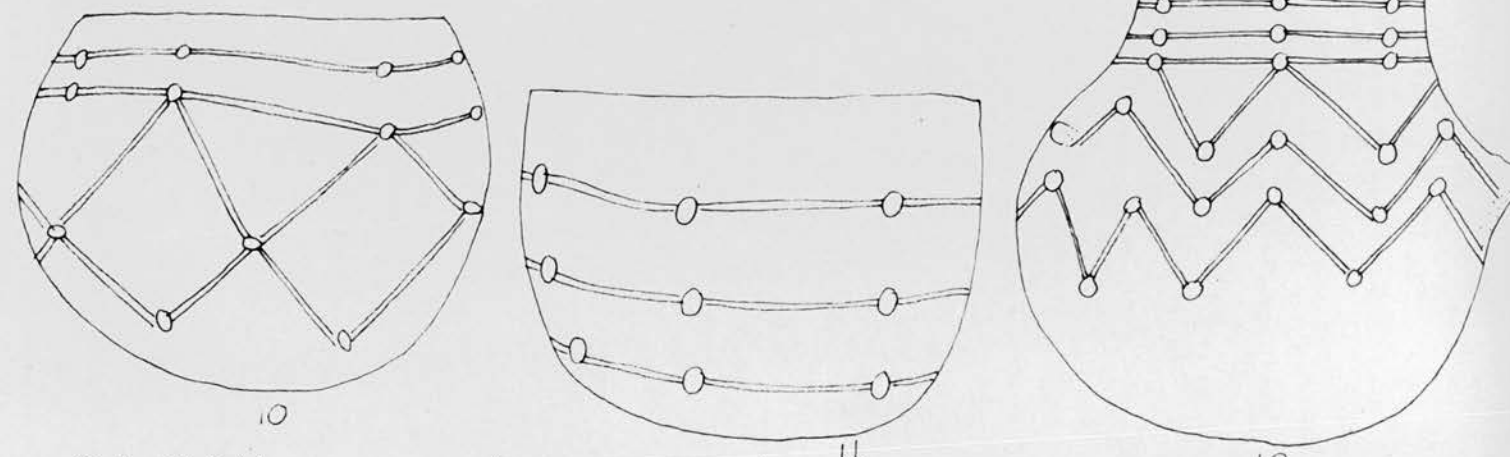
KONTY, N. MORAVIA, ČSSR.
SCALE 1:1




HURBANOVO (BACHEROV MAJER), SW SLOVAKIA, ČSSR.
 (AFTER ČAPLOVIČ (1956))



BEŠEŇOVA, S. W. SLOVAKIA (AFTER NOVOTNY (1958))

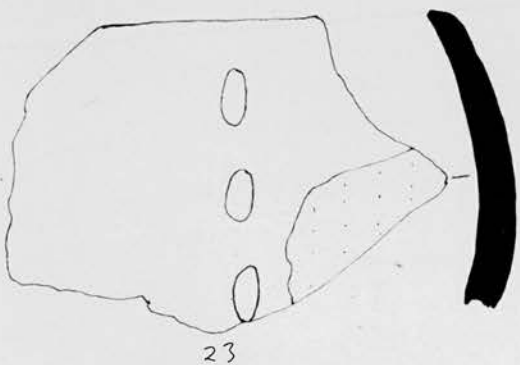
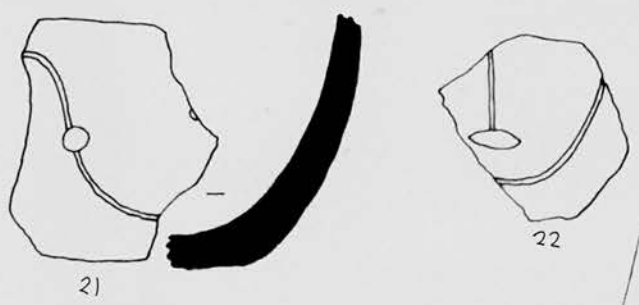


GAJARY, SW SLOVAKIA (AFTER NOVOTNY (1958))

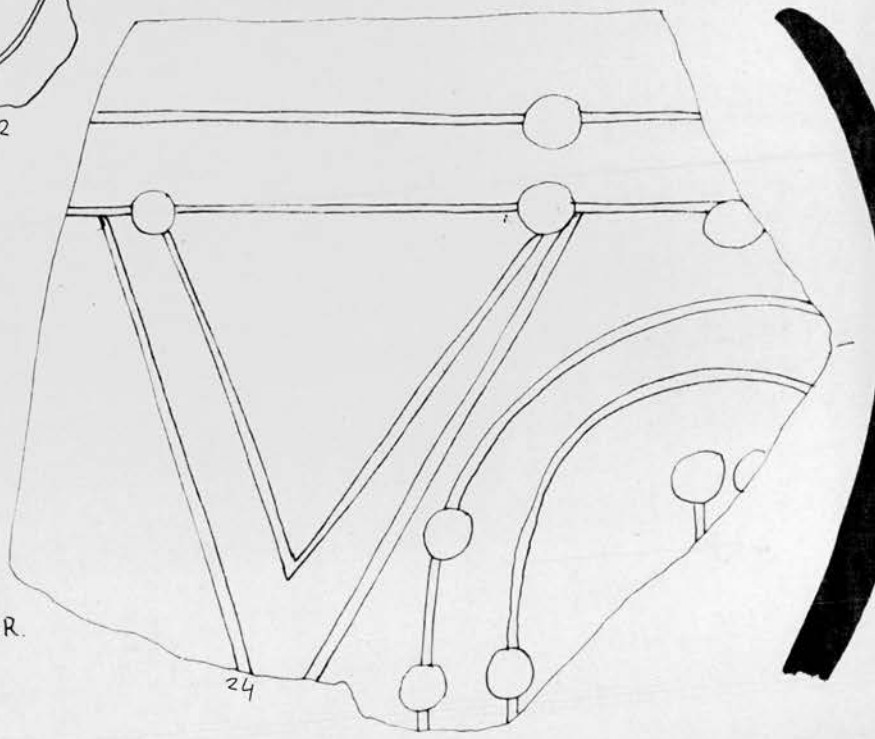


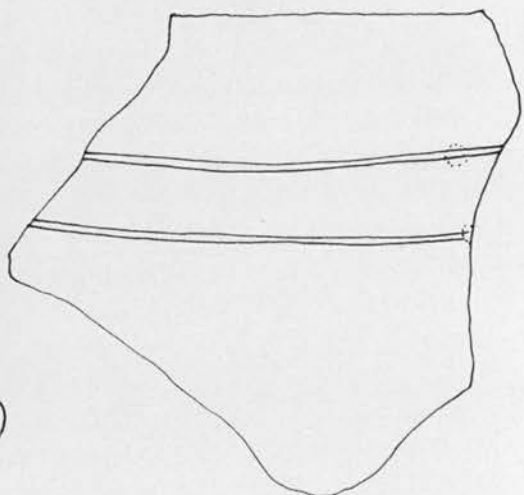
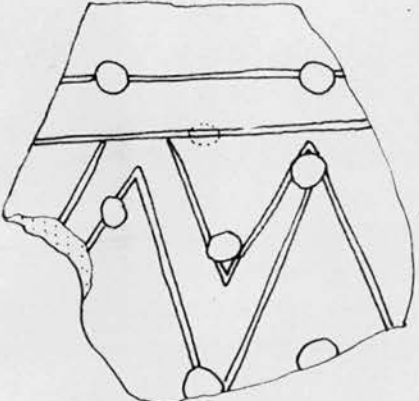
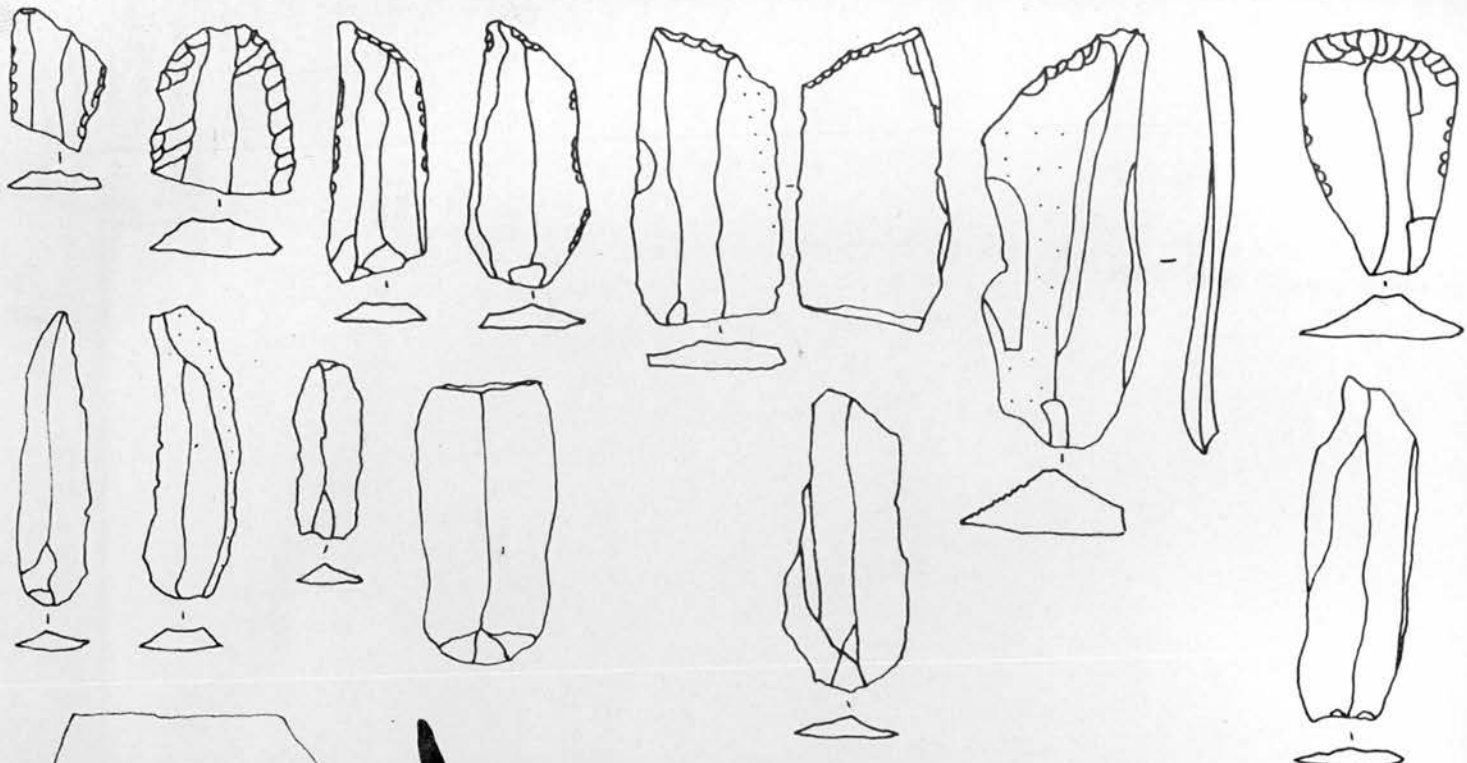
SCALE 1:2

BOGUCHWAŁA, S. POLAND
(AFTER DZIEDUSZYCKA-MACHINOWKA (1960))

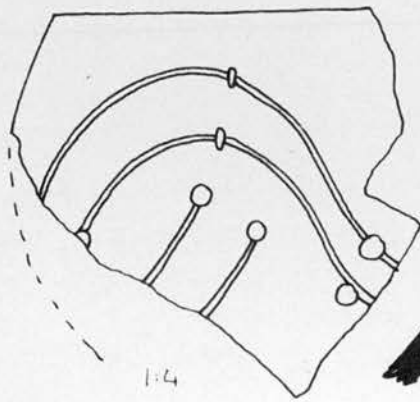


KATEŘINKA, N.E. MORAVIA, ČSSR.
SCALE 1:1

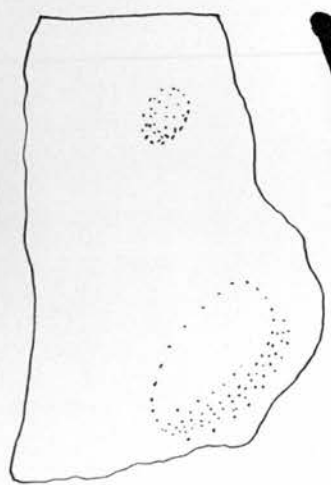




GIEBUŁTOW, S. POLAND
(AFTER DZIEDUSZYCKA (1959))




1:4




SANDOMIERZ (KRAKOWKA),
(AFTER BURCHARD (1960)) S. POLAND

SCALE c. 1:2



ZOFI POLE, S. POLAND
(AFTER KULCZYCKA (1961))

SCALE: c.1:2.



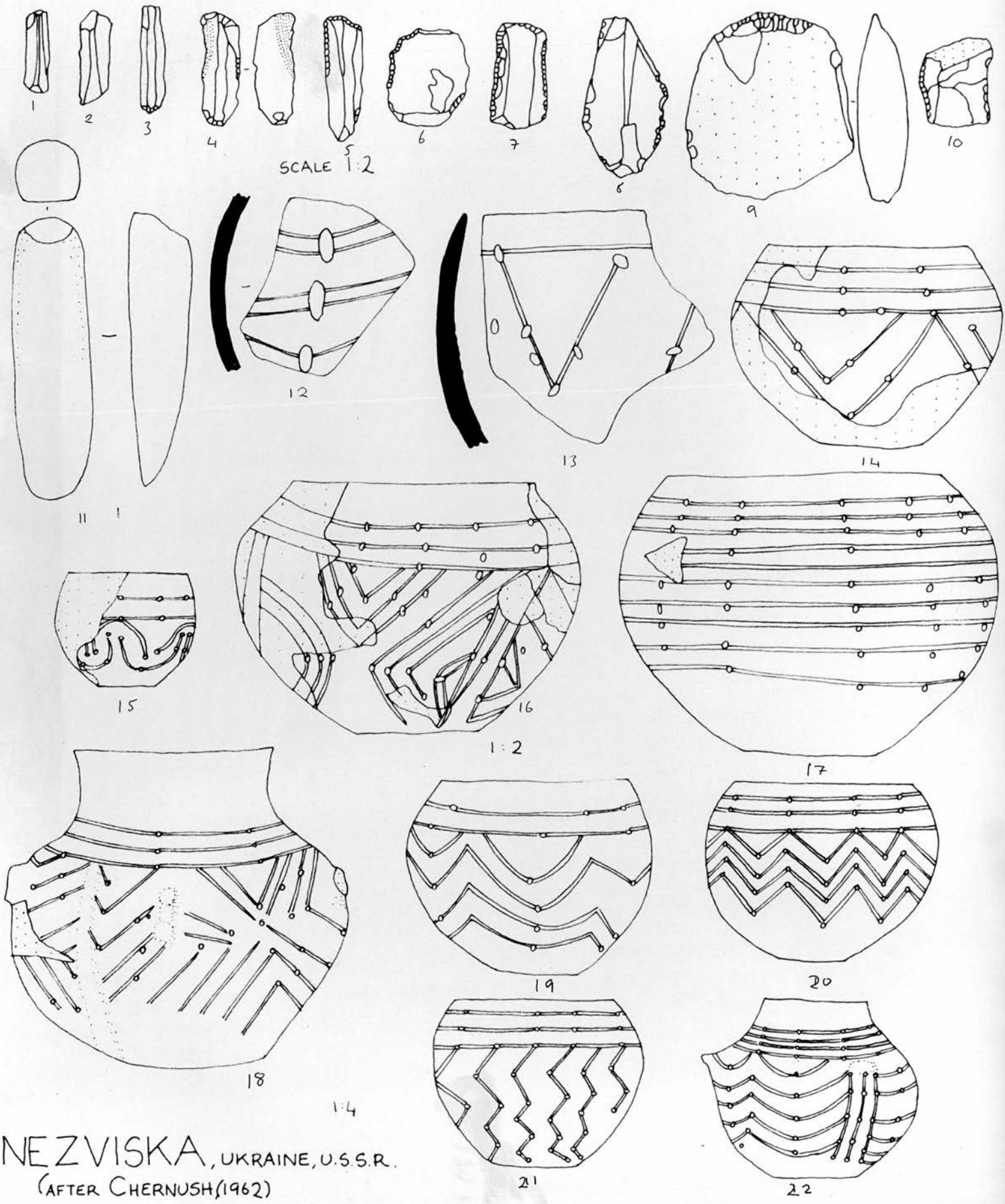
OLZANICA, S. POLAND
 (AFTER KOZŁOWSKI AND KULCZYCKA (1961))



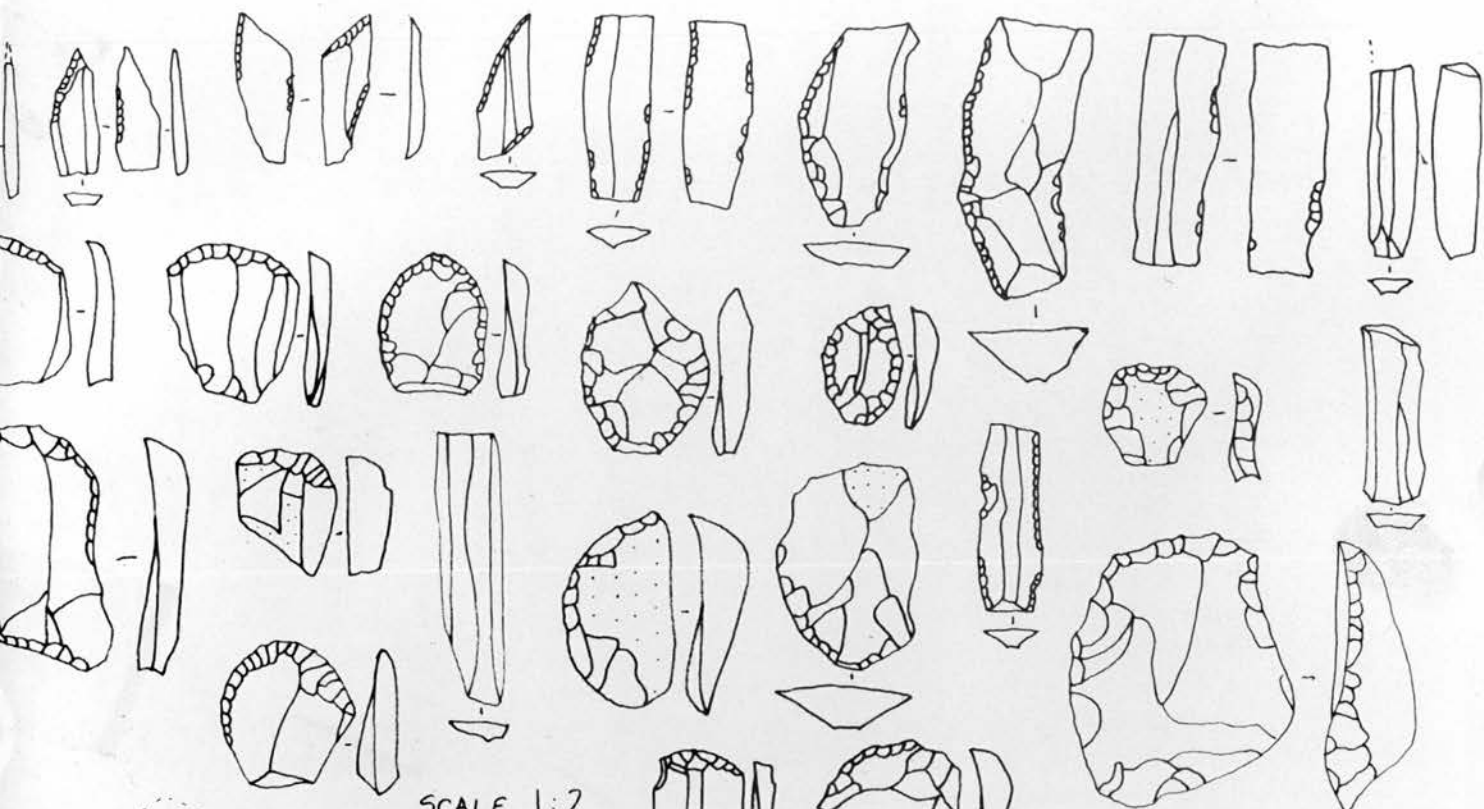
BIENCZYCE, S. POLAND

SCALE: c. 1:2

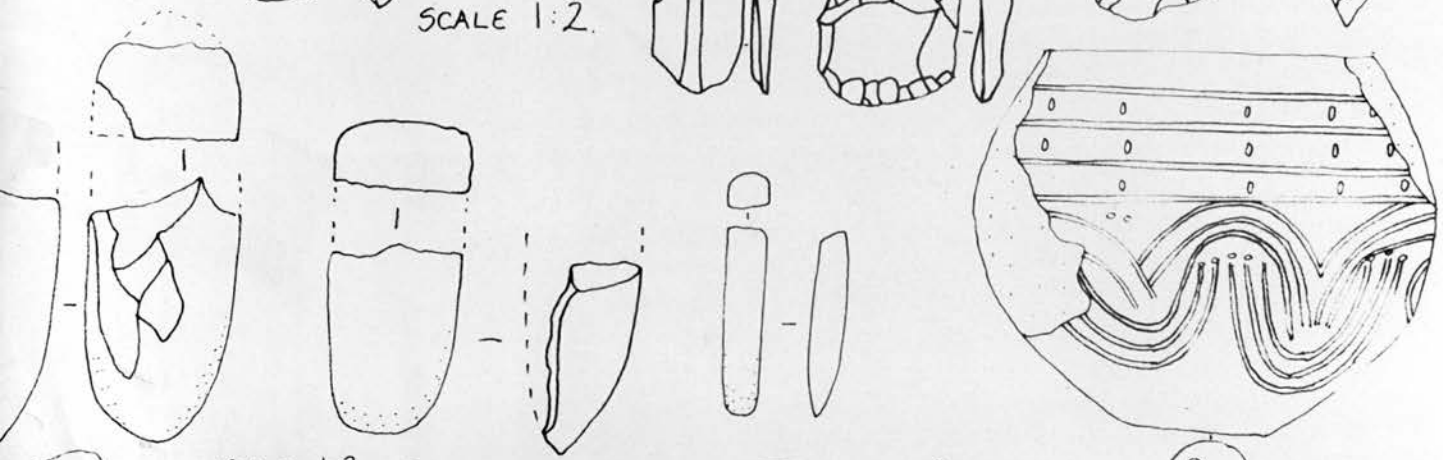
(AFTER HACHULSKA-LEDWOS (1963))



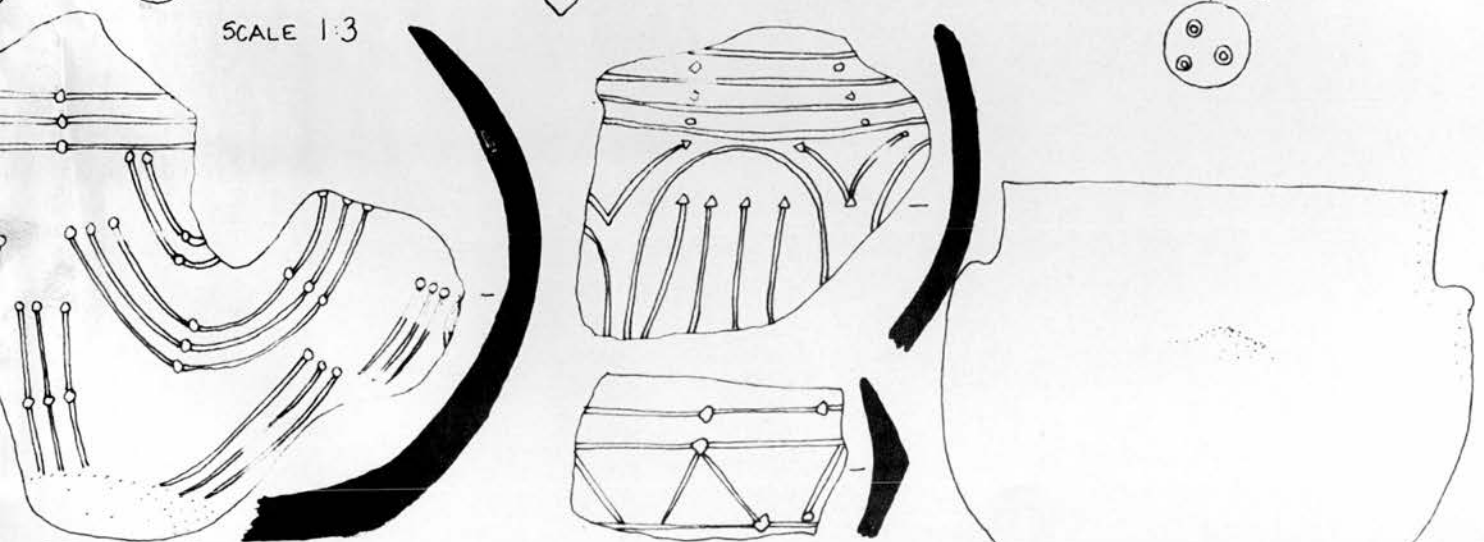
NEZVISHKA, UKRAINE, U.S.S.R.
 (AFTER CHERNUSH, 1962)



SCALE 1:2.

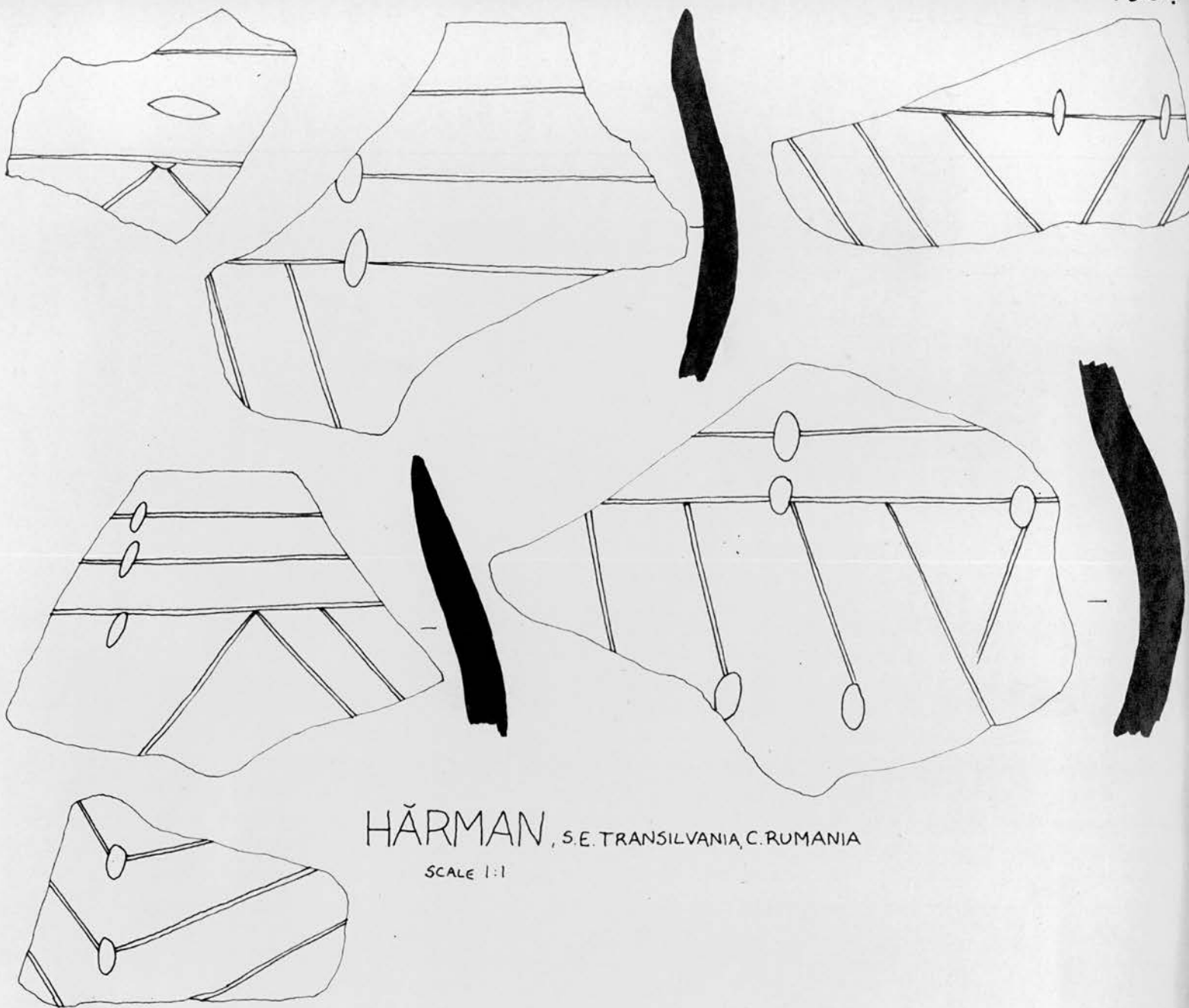


SCALE 1:3



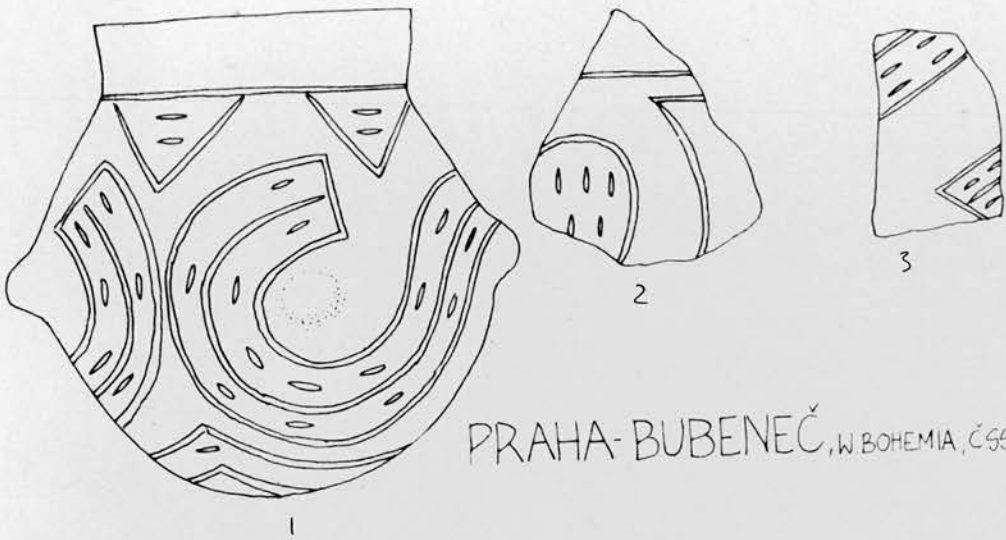
OREȘTI, MOLDAVIA, USSR.

(AFTER PASSEK AND CHERNISH (1963))

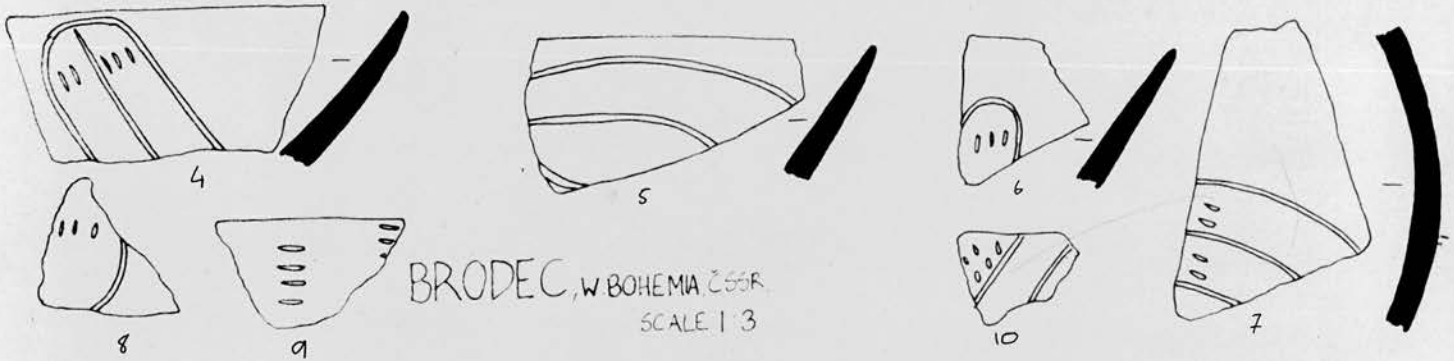


HĂRMĂNEȘTI, S.E. TRANSILVANIA, C. ROMANIA


SCALE 1:1



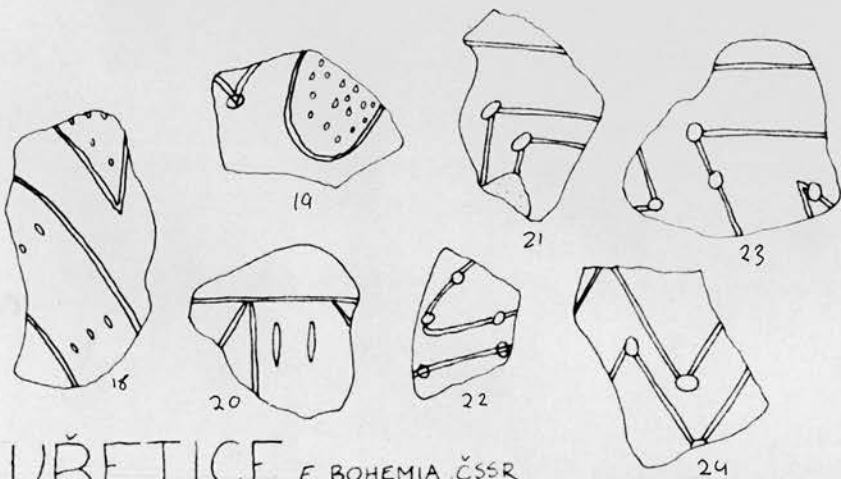
PRAHA-BUBENEČ, W BOHEMIA, ČSSR



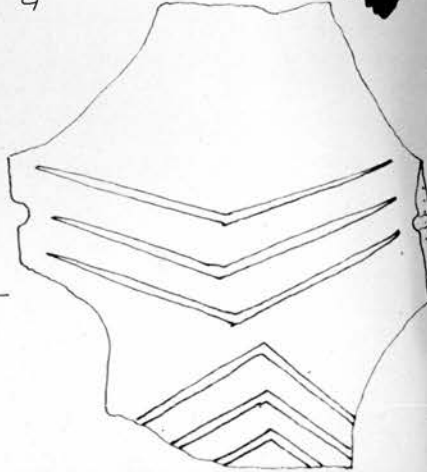
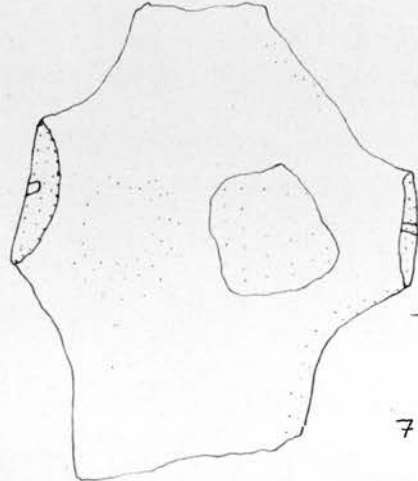
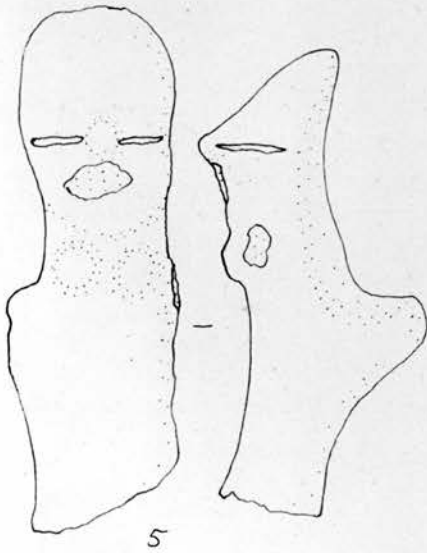
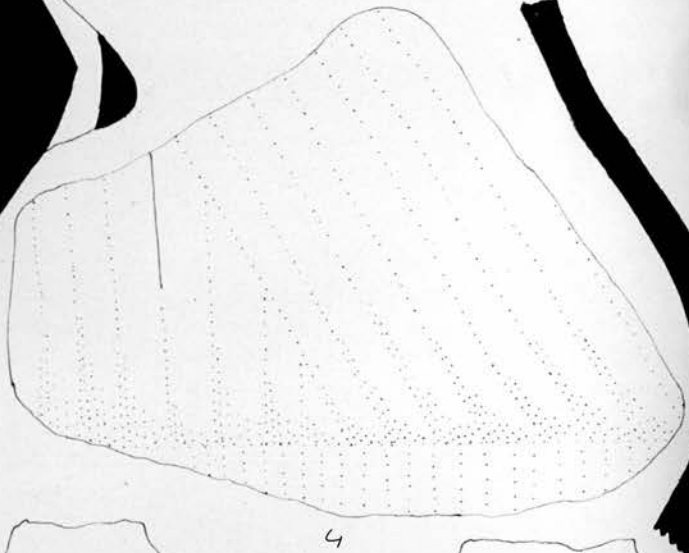
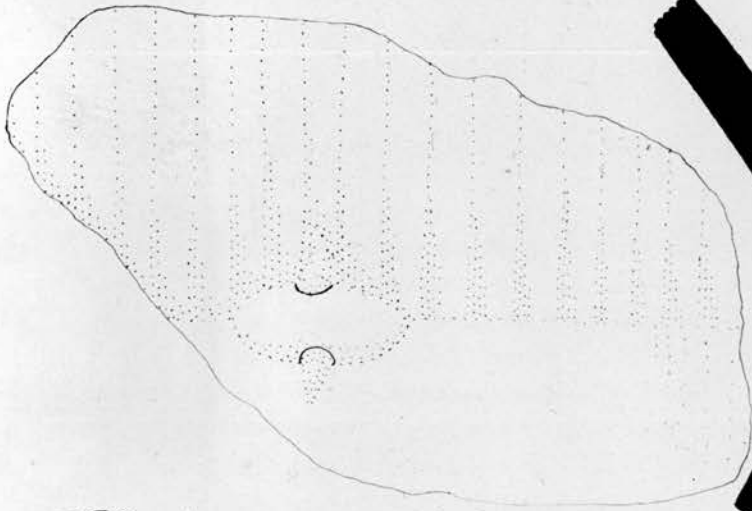
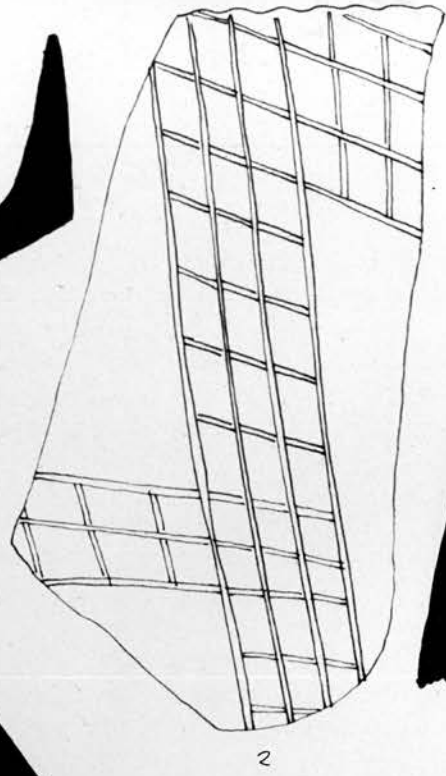
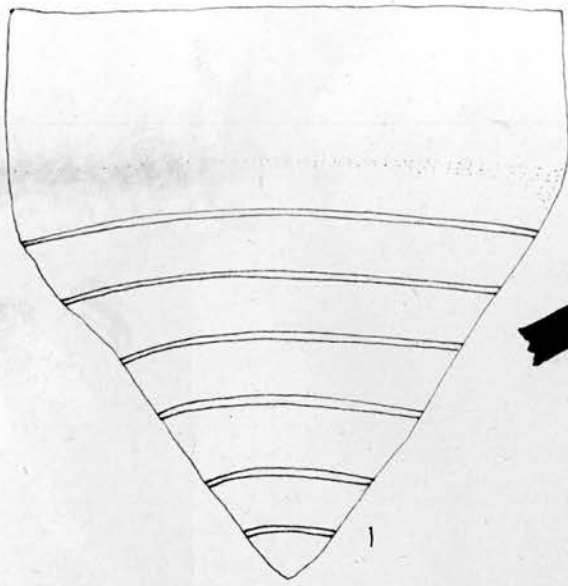
BRODEC, W BOHEMIA ČSSR
SCALE 1:3




POSTOLOPRTY, W BOHEMIA ČSSR
(AFTER SOUDSKY AND BUCHWALDEK)



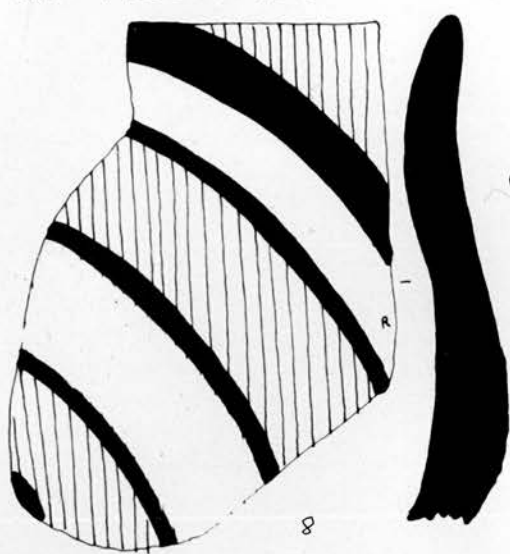
UŘETICE, E. BOHEMIA, ČSSR
(AFTER SOUDSKY (1954))



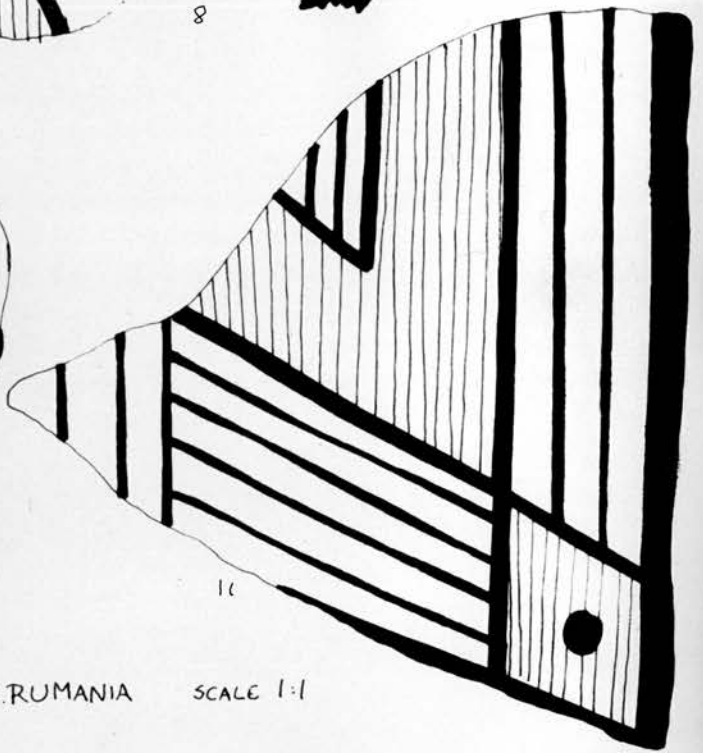

LUMEA NOUĂ II
 C. RUMANIA
 SCALE 1:1




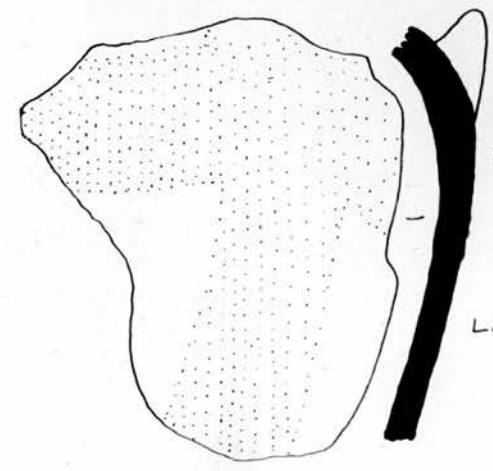
(AFTER PAUL (1962)) SCALE 1:2



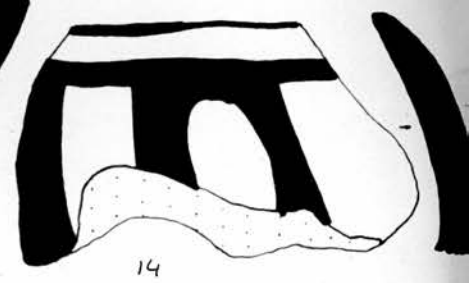
OCNA SIBIULUI
C. ROMANIA
SCALE 1:1.



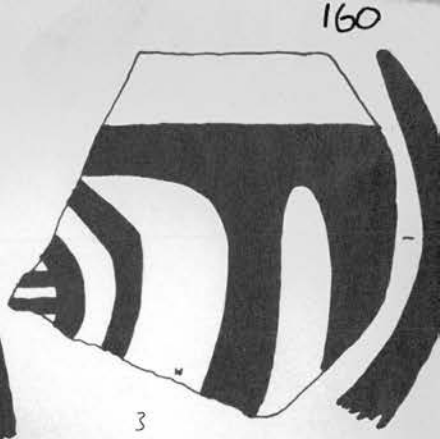




MIHALȚ, C. ROMANIA SCALE 1:1



LA TĂRTĂRIA, C. ROMANIA
(AFTER VLASSA (1963))
SCALE 1:2





LUMEA NOUĂ II

C. ROMANIA

SCALE 1:1

I



RÖSZKE (LUDVÁR), S.E. HUNGARY

KÖRÖS CULTURE

(SZEGER MUSEUM)

II

EASTERN LINEAR
POTTERY I-II




1

BÜDÖSPESTER CAVE, N.E. HUNGARY



2

MISKOLC (FÜTÖHÁZ), N.E. HUNGARY



3 GÖRÖMBÖLY TAPOLCA, N.E. HUNGARY

(MISKOLC MUS.)



1



2



3

CENTRAL LINEAR POTTERY I-II
(MORAVSKA MDS., BRNO)


IV



CENTRA LINEAR POTTERY

I A

(MORAVSKA MOS. BRNO)





1



2


CENTRAL
LINEAR POTTERY
I
(MORAVSKA MUS, BRNO)



3



1



2.



CENTRAL LINEAR POTTERY I
(MORAVSKA MUS., BRNO)

VII

1.

PARȚA,
S.W. RUMANIA

VINČA-TORDOS
CULTURE.



2



3

HODONI, S.W. RUMANIA. ALFÖLDI LINEAR POTTERY III

(TIMIȘOARA MUS.)

VIII

CENTRAL
LINEAR POTTERY
II
(MORAVSKA MUS,
BRNO)



IX



CENTRAL LIN. POTT. III
(MORAVSKA MUS, BRNO)

X




CENTRAL LINEAR POTTERY III

(MORAVSKA MUS., BRNO)



CENTRAL LINEAR
POTTERY III

(MORAVSKA MUS, BRNO)





STŘELICE, S. MORAVIA

STICHBANDKERAMIK

(MORAVSKÁ MUSEJ, BRNO)



XIII



LUMEA NOUĂ II, C.ROMANIA

TURDAȘ-PETREȘTI CULTURE
(PRE-CUCUTENI II SHERDS)

1



PETREȘTI, C.ROMANIA. PETREȘTI CULTURE LUMEA NOUĂ III

2



PETREȘTI, C.ROMANIA AND LUMEA NOUĂ III. PETREȘTI CULTURE

(ALBA IULIA MUS.)


3

XIV



1


1



2.

TRAIAN (DEALUL VIEII), N.E. ROMANIA

PRE-CUCUTENI I
(PIATRA NEAMȚ MUS.)



1
 IZVOARE I I , N.E. ROMANIA
 (PRE-CUCUTENI II CULTURE)
 (PIATRA NEAMI, MUS.)



2
 ARIUȘD, C. ROMANIA
 ARIUȘD STYLE PAINTED POTTERY
 (SF. GHEORGHE MUS.)