

**Archaeological Field Survey of the Neolithic and Chalcolithic
Settlement Sites in Kyrenia District, North Cyprus:
Systematic Surface Collection and the Interpretation of
Artefact Scatters**

**Volume 2
Graphs, Diagrams, Plates and Maps**

Muge Huseyin Sevketoglu

**PhD.
The University of Edinburgh, Scotland
1998**



Contents

Volume 1

Acknowledgements	xxviii
Abbreviations	xxxii
Foreword	xxxiv
Abstract	xxxv

Chapter 1 – Introduction

1.1	Introduction	1
1.2	Choice of Area for the Survey	3
1.3	Choice of Periods for the Survey	4
1.4	The Geology of Cyprus	6
1.5	Vegetation and Land Use	8
1.6	Outline of Thesis	9
1.6.1	Survey in Cyprus	9
1.6.2	Research Design and Methodology	10
1.6.3	Classification of Artefacts	11
1.6.4	The Survey Data	11
1.6.5	Discussion and Comparisons	12
1.6.6	Conclusions and Future Research	12

Chapter 2 - The History of Survey on Cyprus

2.1	Introduction	13
2.2	The Mid-Eighteenth Century to 1928	13
2.2.1	The Eighteenth Century: Pococke and Maritis	14
2.2.2	The Early Nineteenth Century: Ali Bey	15

2.2.3	The Start of Archaeological Activities: Cesnola	16
2.2.4	Hamilton Lang and Hepworth Dixon	17
2.2.5	The Early Archaeologists: Hogarth	19
2.2.6	Ohnesfalsch-Richter and Myres	20
2.2.7	Discussion	20
2.3	1928 to 1960	21
2.3.1	Gjerstad	22
2.3.2	Dikaïos	24
2.3.3	Catling and the Cyprus Survey	25
2.3.4	Discussion	27
2.4	1960 to 1974	27
2.4.1	Symeonoglu's Phlamoudhi Survey	28
2.4.2	Adovasio's Khrysokhou Survey	29
2.4.3	Stanley Price	30
2.4.4	Watkins' and Morrison's Kataliondas Survey	31
2.4.5	Peltenburg's Kyrenia Survey	32
2.5	1975-1996	33
2.5.1	Hadjisavvas' Paphos Survey	34
2.5.2	The Lemba Archaeological Project	34
2.5.3	The Vasilikos Valley Project	36
2.5.4	Sotira- <i>Khaminoudhia</i> and the Kent State University Surveys	37
2.5.5	The Akhera Survey	38
2.5.6	The Canadian Palaipaphos Survey Project	38
2.5.7	The Marki Regional Survey	41
2.5.8	The Maroni Village Project	41
2.5.9	The Sydney Cyprus Survey Project	42
2.6	Conclusions	42

Chapter 3 Research Design and Methodology

3.1	Introduction	46
3.2	The Aims of the Survey	46
3.3	Survey Methods and Techniques	47
3.4	Site Formation and the Selection of Sites for Survey	48

3.5	Site Extent and Site Visibility	51
3.6	Team Size	52
3.7	Data Collection and Sample Size	53
3.8	Grid Survey Systematic Total Surface Collection	55
3.9	Intensive Survey	56
3.10	Extensive Area Survey	57
3.11	Systematic Field Walking	57
3.12	What is a Site?	57
3.13	Artefact Condition	58
3.14	Artefact Recording and Storage	58
3.15	The Site Code Designation	58
3.16	The Place Names	59
3.17	Site Recording and Artefact Recording Forms	60
3.18	Photographic and Drawn Records	60
3.19	Field Survey and Research Equipment Used	61
3.20	Experimental Use of Global Positioning System	61
3.21	Computer Database and Graphics Software	62
3.22	Maps Used for the Survey	64
3.22.1	1:5000 Scale Topographical Maps, 1986	65
3.22.2	1:2500 and 1:1500 Scale Cadastral Maps	65
3.22.3	1:50,000 Scale Maps	66
3.22.4	1:250,000 Scale Geology Map	66
3.22.5	1:250,000 Scale Hydrological Map	67
3.22.6	1:300,000 Hydrography Map	67

3.23	Aerial Photographs	67
3.23.1	Military Aerial Photographs	67
3.23.2	Aerial Photographs in this Thesis	68
3.24	Local Contact	68
3.25	Problems	69

Chapter 4 – The Classification of Artefacts

4.1	Introduction	70
4.2	Sorting and Recording of Artefacts	71
4.3	Measuring Artefacts	71
4.4	The Chipped Stone Classification	72
4.4.1	Recording Chipped Stone	73
4.5	The Pottery Classification	73
4.5.1	Recording Pottery	74
4.5.2	Ware Types	74
4.6	The Ground Stone Classification	75
4.6.1	Recording Ground Stone	76
4.6.2	Terminology	76
4.6.3	Identification and Sourcing	77
4.7	Axes	78
4.7.1	Recording Axes, Adzes, Celts and Chisels	79

Chapter 5 – The North-West Coastal Survey

5.1	The Geology and Land Formation	80
5.2	Areas and sites	80
5.3	Research in the Area of Catalkoy (Ayios Epiktitos) Village	80
5.3.1	Site Environment	81

5.3.2	The Vegetation and Recent Land Use	81
5.3.3	The Village Name	82
5.3.4	History of Research in Catalkoy Area	82
5.3.5	1995 Archaeological Fieldwork in Catalkoy Area	85
5.3.6	Catalkoy 1995 Area Survey Results	86
5.3.7	Ayios Epiktitos- <i>Mezarlik</i> : The Grid Survey	86
5.3.8	Survey Strategy	87
5.3.9	The AEM 95 Grid Survey – Artefact Distribution	87
5.3.10	The Chipped Stone	88
5.3.11	The Pottery	88
5.3.12	The Ground Stone	89
5.3.13	The Axes	89
5.3.14	Discussion of the AEM 95 Grid Survey	89
5.3.15	The AEM 95-1 Grid Survey	90
5.3.16	The Distribution of the Artefacts	91
5.3.17	The Chipped Stone	91
5.3.18	The Pottery	91
5.3.19	The Ground Stone	92
5.3.20	The Axes	92
5.3.21	Discussion of the AEM 95-1 Grid Survey	92
5.3.22	The AEM 95-2 Grid Survey	93
5.3.23	The Chipped Stone	93
5.3.24	The Pottery	94
5.3.25	The Ground Stone	94
5.3.26	The Axes	95
5.3.27	The Shell	95
5.3.28	Discussion of the AEM 95-2 Grid Survey	95
5.3.29	AEM 95 Field Walking	96
5.3.30	The Chipped Stone	97
5.3.31	The Pottery	97
5.3.32	The Ground Stone	97
5.3.33	The Axes	98
5.3.34	Discussion of AEM 95 Field Walking	98
5.3.35	Ayios Epiktitos- <i>Kel Ali</i> 1995 Field Walking	99
5.3.36	Survey Strategy	99
5.3.37	Ayios Epiktitos- <i>Kel Ali</i> : Area Survey Results	100
5.3.38	Conclusions Concerning the Entire Catalkoy Survey	100

5.4	Research in the Area of Edremit (Trimiti) Village	103
5.4.1	The Location and Landscape of Edremit	103
5.4.2	The Vegetation	104
5.4.3	The Village Name	104
5.4.4	History of Research in the Area of Edremit	104
5.4.5	Site Location	105
5.4.6	Survey Strategy	105
5.4.7	The EDT 95-1 Grid Survey	105
5.4.8	The Chipped Stone	106
5.4.9	The Pottery	106
5.4.10	The Ground Stone	107
5.4.11	The Axes	108
5.4.12	The Distribution of the EDT 95-1 Artefacts	108
5.4.13	Edremit 1995 Area Survey by Systematic Field Walking	108
5.4.14	The Chipped Stone	109
5.4.15	The Pottery	109
5.4.16	The Ground Stone	109
5.4.17	The Axes	110
5.4.18	The EDT 95 Field Walking Artefact Distribution	110
5.4.19	Conclusions Concerning the Edremit Survey	110
5.5	Karsiyaka (Vasilia) Village Area Survey	112
5.5.1	Survey Location	112
5.5.2	The Environment and Vegetation	112
5.5.3	The Village Name	113
5.5.4	History of Research in Karsiyaka Area	113
5.5.5	1995 Archaeological Fieldwork in Karsiyaka Area	117
5.5.6	Survey Strategy	117
5.5.7	Karsiyaka- <i>Harman Tarlasi</i>	117
5.5.8	Karsiyaka- <i>Karaogullari (Karaolies)</i>	118
5.5.9	Karsiyaka- <i>Dag Gulu (Triantaphylia)</i>	119
5.5.10	Karsiyaka- <i>Koca Tarla (Pyrgos and Mandja)</i>	120
5.5.11	Karsiyaka- <i>Hudaverdilar (Myliades)</i>	120
5.5.12	Karsiyaka- <i>Dag Gulu (Triantaphylia-Ambeli)</i>	121
5.5.13	Karsiyaka- <i>Dervispasa Zeytinligi (Lithari)</i>	122
5.5.14	Karsiyaka- <i>Gumusalan (Hiliomodhousa)</i>	122
5.5.15	Conclusions Concerning the Karsiyaka Area Survey	123
5.6	Minor Sites of the North Face	126
5.7	Beylerbeyi- <i>Kumbaraci (Bellapais-Vasiliki)</i>	127

5.7.1	Site Location	127
5.7.2	Vegetation and Land Use	127
5.7.3	History of Research at Beylerbeyi	127
5.7.4	1996 Fieldwork at Beylerbeyi	128
5.7.5	Artefacts from BVS 96	128
5.7.6	Conclusions	129
5.8	<i>Kayalar-Eski Bag (Orga-Palialonia/Ambelia/Kourvelia)</i>	129
5.8.1	Site Location	129
5.8.2	Site Environment	129
5.8.3	History of Research in the Area	129
5.8.4	1995 Fieldwork at Kayalar	130
5.9	<i>Karaman-Kusluca (Karmi-Phunji/Phountji)</i>	131
5.9.1	Site Location	131
5.9.2	Site Environment	131
5.9.3	History of Research in the Area	131
5.9.4	1995 Fieldwork at Karaman	131
5.10	<i>Alsancak (Karavas)</i>	132
5.10.1	History of Research in the Area	132
5.10.2	1995 Fieldwork at Alsancak	132

Chapter 6 – The North-East Coastal Plain Survey

6.1	The Geology and Site Environment	133
6.2	Vegetation and Recent Land Use	133
6.3	History of Research in the Area	134
6.4	1995-1997 Archaeological Fieldwork Areas	136
6.5	<i>Esentepe-Agirsu/Green Peace</i>	137
6.5.1	Site Location	137
6.5.2	Survey Method	138
6.5.3	Survey Results	138
6.5.4	Conclusions Concerning GRP 97	139
6.6	<i>Kucuk Erenkoy-Seslikaya</i>	139
6.6.1	Site Location	140

6.6.2	Interpretation of Finds from Field Walking Survey KEK 95	140
6.6.3	Conclusions	141
6.7	Tatlisu (Akanthou)	141
6.7.1	The Village Name	141
6.7.2	Tatlisu- <i>Ciftlikduzu</i>	141
6.7.3	Site Location	142
6.7.4	Site Environment	142
6.7.5	Survey Strategy	142
6.7.6	The Distribution of Finds from TCD 96	143
6.7.7	The Chipped Stone – Chert	144
6.7.8	The Chipped Stone – Obsidian	144
6.7.9	The Ground Stone	144
6.7.10	The Axes	145
6.7.11	The Animal Bone	145
6.7.12	Other Finds	146
6.7.13	Conclusions Concerning TCD 96	146
6.8	Tatlisu- <i>Kuyu Mevkii</i>	149
6.8.1	Site Location	150
6.8.2	Vegetation and Recent Land Use	151
6.8.3	Artefact Distribution at TKY 96	151
6.8.4	The Chipped Stone	152
6.8.5	The Pottery	153
6.8.6	The Ground Stone	153
6.8.7	The Axes	154
6.8.8	Conclusions Concerning TKY 96	154

Chapter 7 – Survey of the South Face of the Kyrenia Range

7.1	The Geology and Land Formation	156
7.2	Vegetation and Recent Land Use	156
7.3	Research in the Area of Goceri (Pileri) Village	157
7.3.1	The Village Name	157
7.3.2	History of Research in the Area	157
7.3.3	1996 Field Survey at Goceri	158
7.3.4	Goceri- <i>Koca Belenk</i>	159
7.3.5	Site Location	159

7.3.6	Site Environment	160
7.3.7	Survey Strategy	160
7.3.8	The Artefact Distribution at GKB 96	161
7.3.9	The Chipped Stone	162
7.3.10	The Pottery	163
7.3.11	The Ground Stone	166
7.3.12	The Axes	167
7.3.13	Conclusions Concerning GKB 96	168
7.4	Research in the Area of Pinarbasi (Kirni, Krini) Village	170
7.4.1	The Village Name	170
7.4.2	History of Research in the Area	171
7.4.3	1995 Survey at Kirni- <i>Merra</i> Settlement	172
7.4.4	Site Location and Environment	172
7.4.5	Survey Strategy	172
7.4.6	The Artefacts from KRN 95	173
7.4.7	Discussion of KRN 95 Settlement	173
7.4.8	Prehistoric Cemetery Near KRN 95 Settlement	174
7.4.9	Conclusions Concerning KRN 95	175
7.5	Research in the Area of Degirmenlik (Kythrea) Village	175
7.5.1	The Village Name	175
7.5.2	Site Location	176
7.5.3	Vegetation and Recent Land Use	176
7.5.4	History of Research in the Area	176
7.5.5	1996 Field Survey in the Degirmenlik Area	178
7.5.6	Site and Survey Strategy	178
7.5.7	Degirmenlik- <i>Cukurdere Mevkii/Dumlupinar (Ay. Dhimitrianos)</i>	179
7.5.8	Degirmenlik- <i>Kemer Mevkii (Kamares)</i>	180
7.5.9	Degirmenlik- <i>Dumlupinaar (Aspropotamos/Ay. Dhimitrianos)</i>	181
7.5.10	Conclusions Concerning the Degirmenlik Area	182
7.6	Minor Sites of the South Face	182
7.6.1	Kozan (Larnaka tis Lapithou)	182

Chapter 8 – Comparisons and Discussion

8.1	Introduction	183
8.2	The Aceramic Period	184
8.2.1	Topography and Site Location	185

8.2.2	The Size of the Aceramic Settlements	187
8.2.3	The Material Culture	188
8.2.4	External Contacts	191
8.3	The Late Neolithic Period	193
8.3.1	Site Location	193
8.3.2	The Size of the Late Neolithic Settlements	194
8.3.3	The Material Culture	195
8.3.4	The Architectural Evidence	197
8.3.5	External contacts	198
8.4	The Chalcolithic Period	199
8.4.1	Site Location	199
8.4.2	The Material Culture	200
8.4.3	Tomb Architecture	203
8.4.4	External Contacts	204
8.5	Conclusion	205

Chapter 9 Conclusions and Suggestions for Future Research

9.1	Introduction	207
9.2	Achievements Concerning Aim 1	208
9.2.1	Re-location of Known Sites	208
9.2.2	Location of Previously Unrecognised Sites	208
9.2.3	Investigation of Sites	209
9.3	Achievements Concerning Aim 2	209
9.3.1	New Dating Information	209
9.2.2	Additional Dating Information	210
9.4	Achievements Concerning Aim 3	211
9.5	Achievements Concerning Aim 4	212
9.5.1	Shifting and Drifting Settlements	212
9.5.2	Multi-period Occupation	213
9.6	External Contacts	213

9.7	The Survey Methodology	214
9.8	The Artefact Classification	216
9.9	Results of Computer Analysis	217
9.10	Future Research	210
9.11	Conclusion	218
	Appendix A – Concordance of Place-names	220
	Appendix B – Place and Locality Names	223
	Appendix C – Artefact Measurement Chart	228
	Appendix D – The Pottery Ware Abbreviations	229
	Appendix E – EDT 95 Rims – Details of Illustrated Sherds	239
	Appendix F - TCD 96 Animal Bone Report	240
	Appendix G – GKB 96 Rims – Details of Illustrated Sherds	244
	Bibliography	251

Volume 2

Graphs, diagrams, plates and maps.

Figures

- Figure 2.1 AEM 95 Density of chipped stone distribution by number
- Figure 2.2 AEM 95 Density of chipped stone distribution by weight
- Figure 2.3a AEM 95 Density of sherd distribution by number
- Figure 2.3b AEM 95 Density of sherd distribution by number
- Figure 2.4a AEM 95 Density of sherd distribution by weight
- Figure 2.4b AEM 95 Density of sherd distribution by weight
- Figure 2.4c AEM 95 Density of sherd distribution by weight
- Figure 2.5a AEM 95 Density of ground stone distribution by number
- Figure 2.5b AEM 95 Density of ground stone distribution by number
- Figure 2.6 AEM 95 Density of ground stone distribution by weight
- Figure 2.7a AEM 95-1 Density of chipped stone distribution by number
- Figure 2.7b AEM 95-1 Density of chipped stone distribution by number
- Figure 2.8 AEM 95-1 Chipped stone data
- Figure 2.9 AEM 95-1 Ground stone data
- Figure 2.10 AEM 95-1 Axe data
- Figure 2.11a AEM 95-2 Density of chipped stone distribution by number
- Figure 2.11b AEM 95-2 Density of chipped stone distribution by number
- Figure 2.12 AEM 95-2 Chipped stone data
- Figure 2.13a AEM 95-2 Density of ground stone distribution by number
- Figure 2.13b AEM 95-2 Density of ground stone distribution by number
- Figure 2.14a AEM 95-2 Density of axe distribution by weight

- Figure 2.14b AEM 95-2 Density of axe distribution by weight
- Figure 2.15 AEM 95-2 Axe data
- Figure 2.16 AEM 95-Field Walking axes by condition
- Figure 2.17 AEM 95-Field Walking axe distribution by field
- Figure 2.18a EDT 95-1 Density of sherd distribution by number
- Figure 2.18b EDT 95-1 Density of sherd distribution by number
- Figure 2.19 EDT 95-1 Density of diagnostic sherd distribution by number
- Figure 2.20a EDT 95-1 Density of sherd distribution by weight
- Figure 2.20b EDT 95-1 Density of sherd distribution by weight
- Figure 2.21 EDT 95-1 Ground stone data
- Figure 2.22 EDT 95-Field Walking artefact types by number
- Figure 2.23 EDT 95-Field Walking chipped stone distribution by field
- Figure 2.24 EDT 95-Field Walking chipped stone data
- Figure 2.25 EDT 95-Field Walking pottery by ware type
- Figure 2.26 EDT 95-Field Walking pottery by sherd type
- Figure 2.27 EDT 95-Field Walking pottery data
- Figure 2.28 EDT 95-Field Walking pottery distribution by field
- Figure 2.29 EDT 95-Field Walking distribution of ground stone tools by field
- Figure 2.30 EDT 95-Field Walking ground stone by type
- Figure 2.31 EDT 95-Field Walking ground stone data
- Figure 2.32 EDT 95-Field Walking axe distribution by field
- Figure 2.33 EDT 95-Field Walking axe data
- Figure 2.34 KYA 95 chipped stone data
- Figure 2.35 KYA 95 pottery data
- Figure 2.36 KYA 95 ground stone data
- Figure 2.37 KYA 95 axe data
- Figure 2.38 KEK 95 chipped stone data

- Figure 2.39 KEK 95 pottery data
- Figure 2.40 KEK 95 ground stone data
- Figure 2.41 KEK 95 axe data
- Figure 2.42 TCD 96 artefact type by number
- Figure 2.43 TCD 96 finds by type
- Figure 2.44 TCD 96 chipped stone (chert) distribution by number
- Figure 2.45 TCD 96 chipped stone (chert) by type
- Figure 2.46 TCD 96 chipped stone (obsidian) distribution by number
- Figure 2.47 TCD 96 chipped stone (obsidian) by type
- Figure 2.48 TCD 96 ground stone data
- Figure 2.49a TKY 96 density of chipped stone distribution by number
- Figure 2.49b TKY 96 density of chipped stone distribution by number
- Figure 2.50a TKY 96 density of chipped stone distribution by weight
- Figure 2.50b TKY 96 density of chipped stone distribution by weight
- Figure 2.51a TKY 96 density of sherd distribution by number
- Figure 2.51b TKY 96 density of sherd distribution by number
- Figure 2.52a TKY 96 density of sherd distribution by weight
- Figure 2.52b TKY 96 density of sherd distribution by weight
- Figure 2.50c TKY 96 density of sherd distribution by weight
- Figure 2.53 TKY 96 ground stone data
- Figure 2.54a TKY 96 density of ground stone distribution by weight
- Figure 2.54b TKY 96 density of ground stone distribution by weight
- Figure 2.55a GKB 96 density of chipped stone distribution by number
- Figure 2.55b GKB 96 density of chipped stone distribution by number
- Figure 2.55c GKB 96 density of chipped stone distribution by number
- Figure 2.55d GKB 96 density of chipped stone distribution by number
- Figure 2.56a GKB 96 density of chipped stone distribution by weight

Figure 2.56b GKB 96 density of chipped stone distribution by weight
Figure 2.57a GKB 96 distribution of chipped stone chips by number
Figure 2.57b GKB 96 distribution of chipped stone chips by number
Figure 2.58a GKB 96 distribution of chipped stone balls by number
Figure 2.58b GKB 96 distribution of chipped stone balls by number
Figure 2.59a GKB 96 distribution of chipped stone tools by number
Figure 2.59b GKB 96 distribution of chipped stone tools by number
Figure 2.60a GKB 96 distribution of sherds by number
Figure 2.60b GKB 96 distribution of sherds by number
Figure 2.61a GKB 96 distribution of sherds by weight
Figure 2.61b GKB 96 distribution of sherds by weight
Figure 2.62a GKB 96 distribution of bmc ware by number
Figure 2.62b GKB 96 distribution of bmc ware by number
Figure 2.63a GKB 96 distribution of bcp ware by number
Figure 2.63b GKB 96 distribution of bcp ware by number
Figure 2.64a GKB 96 distribution of c ware by number
Figure 2.64b GKB 96 distribution of c ware by number
Figure 2.65a GKB 96 distribution of bm ware by number
Figure 2.65b GKB 96 distribution of bm ware by number
Figure 2.66a GKB 96 distribution of ground stone by number
Figure 2.66b GKB 96 distribution of ground stone by number
Figure 2.66c GKB 96 distribution of ground stone by number
Figure 2.67a GKB 96 distribution of ground stone by weight
Figure 2.67b GKB 96 distribution of ground stone by weight
Figure 2.67c GKB 96 distribution of ground stone by weight
Figure 2.68a GKB 96 density of axe distribution by number
Figure 2.68b GKB 96 density of axe distribution by number

Figure 2.69a GKB 96 density of axe distribution by weight

Figure 2.69b GKB 96 density of axe distribution by weight

Plates

- | | |
|----------|---|
| Plate 1a | GRP 97 oblique view of the site looking west |
| Plate 1b | GRP 97 oblique view of the site looking north |
| Plate 1c | GRP 97 section with building elements |
| Plate 1d | GRP 97 ground stone artefacts |
| Plate 2a | KEK 95 oblique aerial view to the west |
| Plate 2b | KEK 95 oblique view of the field walked area to the right of the road |
| Plate 3a | TCD 96 showing the position of the site with view towards other coastal sites to the west |
| Plate 3b | TCD 96 aerial view showing lines of trenches |
| Plate 3c | TCD 96 aerial view showing trenches and area field walked |
| Plate 4a | TKY 96 general view looking west along the coast |
| Plate 4b | TKY 96 oblique view of the site from the air |
| Plate 4c | TKY 96 the site, looking north, showing the rise of the mound |
| Plate 5a | KRN 95 cemetery chalcolithic tomb with cap stone |
| Plate 5b | KRN 95 cemetery chalcolithic tomb with cap stone removed |
| Plate 5c | KRN 95 cemetery chalcolithic tomb |

Maps

- | | |
|-------|---|
| Map 1 | Map of survey area indicating villages and sites investigated in 1995 and 1996. |
| Map 2 | Geological map of Cyprus |

- Map 3 Map showing sites and villages mentioned in the text other than those covered by the survey.
- Map 4 Cadastral map of Catalkoy area showing plots covered by grid survey as AEM 95, AEM 95-1, AEM 95-2, and field walking.
- Map 5 Cadastral map of Edremit-*Haci Ismail* showing area of grid survey EDT 95-1 and indicating plot numbers.
- Map 6 Cadastral map of Edremit showing area of field walking EDT 95.
- Map 7 Cadastral map of Karsiyaka showing plots covered by field walking KYA 95.
- Map 8 Cadastral map of Beylerbeyi-*Kumbaraci* showing plots covered by field walking BVS 96.
- Map 9 Cadastral map of Esentepe-*Agirsu mevkii* showing area of GRP 97.
- Map 10 Cadastral map of Kucuk Erenkoy-*Seslikaya* showing plots covered by field walking KEK 95.
- Map 11 Cadastral map of Tatlisu-*Ciftlikduzu* showing plots covered by field walking and trenches TCD 96.
- Map 12 Topographical map of Tatlisu-Ciftlikduzu showing the area and location of site TCD 96.
- Map 13 Cadastral map of Tatlisu-Kuyu mevkii showing plots covered by grid survey TKY 96.
- Map 14 Cadastral map of Goceri and Pinarbasi showing plot covered by grid survey GKB 96 and field walking KRN 95.
- Map 15 Topographical map showing GKB 96, KRN 95 and cemetery.
- Map 16 Cadastral map of Degirmenlik area showing plots surveyed as DCD 96, DKM 96 and DDP 96.
- Map 17 Topographical map of Degirmenlik showing the areas surveyed.

Volume 3

Artefact Drawings

Figure 3.1: AEM 95-2 Grinders

Figure 3.2: AEM 95-2 Grinders

Figure 3.3: AEM 95-2 Querns

Figure 3.4: AEM 95-2 Anvil Stone

Figure 3.5: AEM 95-2 Pounders

Figure 3.6: AEM 95 and AEM 95-2 Hammer Stones

Figure 3.7: AEM 95-2 Crushers

Figure 3.8: AEM 95 Field Walking Crushers

Figure 3.9: AEM 95 Field Walking, AEM 95 and AEM 95-2 Stone Vessels

Figure 3.10: AEM 95 and AEM 95-1 Axes

Figure 3.11: AEM 95 and AEM 95-2 Axes

Figure 3.12: AEM 95 Field Walking Axes

Figure 3.13: AEM 95 Field Walking Axes

Figure 3.14: AEM 95 Field Walking Axes and Adzes

Figure 3.15: AEM 95 Field Walking Axes

Figure 3.16: AEM 95, AEM 95-1 and AEM 95-2 Polishers and Pierced Stones

Figure 3.17: AEM 95 Chipped Stone

Figure 3.18: AEM 95-2 Chipped Stone

Figure 3.19: AEM 95-2 Chipped Stone

Figure 3.20: AEM 95 Chipped Stone

Figure 3.21: AEM 95 Field Walking Chipped Stone

Figure 3.22: AEM 95 and AEM 95-1 Hammer Stone and Chert Balls

Figure 3.23: AEM 95 Painted Sherds

Figure 3.24: AEM 95 and AEM 95-1 Painted Sherds (body and rim); Bases

Figure 3.25: AEM 95 Field Walking Painted Sherds

Figure 3.26: AEM 95 and AEM 95 Field Walking Drilled Sherds and Clay Spindle Whorl

Figure 3.27: EDT 95-1 Grinders

Figure 3.28: EDT 95 Field Walking Grinders

Figure 3.29: EDT 95 Field Walking Grinders

Figure 3.30: EDT 95 Field Walking Pounders

Figure 3.31: EDT 95 Field Walking Pounders and Crusher

Figure 3.32: EDT 95 Field Walking and EDT 95-1 Axes

Figure 3.33: EDT 95 Field Walking and EDT 95-1 Axes and Adze

Figure 3.34: EDT 95 Field Walking and EDT 95-1 Stone Vessel

Figure 3.35: EDT 95 Field Walking and EDT 95-1 Chipped Stone

Figure 3.36: EDT 95 Field Walking Chert Ball and Copper Slag

Figure 3.37: EDT 95-1 Painted Sherds

Figure 3.38: EDT 95-1 Painted Sherds

Figure 3.39: EDT 95- 1/13,14,15 Painted Sherds

Figure 3.40: EDT 95-1 Rim Sherds

Figure 3.41: EDT 95-1 Rim Sherds

Figure 3.42: EDT 95-1 Rim Sherds

Figure 3.43: EDT 95-1 Rim Sherds

Figure 3.44: EDT 95-1 Rim Sherds

Figure 3.45: EDT 95-1 and EDT 95 Field Walking Rim and Drilled Sherds

Figure 3.46: EDT 95 Field Walking and EDT 95-1 Bases

Figure 3.47: KYA 95 Incised Sherd

Figure 3.48: KYA 95 Grinders

Figure 3.49: KYA 95 Crushers

Figure 3.50: KYA 95 Stone Vessel (mortar)

Figure 3.51: KYA 95 Axe

Figure 3.52: KYA 95 Grinders

Figure 3.53: KYA 95 Pounders

Figure 3.54: KYA 95 Crushers

Figure 3.55: KYA 95 Axes

Figure 3.56: KYA 95 Axe

Figure 3.57: KYA 95 Chipped Stone (a), Chisel (b) and Polisher (c)

Figure 3.58: KYA 95 Painted Sherd and Rim Sherd

Figure 3.59: KYA 95 Quern

Figure 3.60: KYA 95 Grinder

Figure 3.61: KYA 95 Grinder

Figure 3.62: KYA 95 Grinders

Figure 3.63: KYA 95 Crusher and Pounder

Figure 3.64: KYA 95 Axes, Stone Vessel and Polisher

Figure 3.65: KYA 95 Chipped Stone

Figure 3.66: KYA 95 Querns

Figure 3.67: KYA 95 Quern

Figure 3.68: KYA 95 Grinders

Figure 3.69: KYA 95 Grinders

Figure 3.70: KYA 95 Crushers

Figure 3.71: KYA 95 Chisel and Axe

Figure 3.72: KYA 95 Axes

Figure 3.73: KYA 95 Chipped Stone

Figure 3.74: KYA 95 Chipped Stone and Polishers

Figure 3.75: KYA 95-311/7&8 Chipped Stone

Figure 3.76: KYA 95 Quern and Macehead

Figure 3.77: KYA 95 Pounders and Crushers

Figure 3.78: KYA 95 Pounders

Figure 3.79: KYA 95 Pounders

Figure 3.80: KYA 95 Crushers and Polishing Stone

Figure 3.81: KYA 95 Axes

Figure 3.82: KYA 95 Axes

Figure 3.83: KYA 95 Chipped Stone

Figure 3.84: KYA 95 Grinder

Figure 3.85: KYA 95 Crusher, Pounder and Grooved Stone

Figure 3.86: KYA 95 Grinders

Figure 3.87: KYA 95 Pounders

Figure 3.88: KYA 95 Crushers

Figure 3.89: KYA 95 Stone Vessel (mortar)

Figure 3.90: KYA 95 Adze and Axes

Figure 3.91: BVS 96 Stone Vessel Fragments, Cherts and Drilled Sherd

Figure 3.92: BVS 96 Stone Vessel Bases

Figure 3.93: BVS 96 Axe

Figure 3.94: KYR 95 Grinder

Figure 3.95: KYR 95 Chipped Stone (a), Pounder (b), Worked Pebble (c)

Figure 3.96: KYR 95 Painted Sherd

Figure 3.97: GRP 97 Axes

Figure 3.98: GRP 97 Axes

Figure 3.99: GRP 97 Axes

Figure 3.100: GRP 97 Axes

Figure 3.101: KEK 95 Axes

Figure 3.102: KEK 95 Axes and Adze

Figure 3.103: KEK 95 Chipped Stone

Figure 3.104: KEK 95 Chipped Stone

Figure 3.105: KEK 95 polishers and Painted Sherd

Figure 3.106: KEK 95 Pebble Mortar and Pounders

Figure 3.107: TCD 96 Stone Vessels

Figure 3.108: TCD 96 Stone Vessels

Figure 3.109: TCD 96 Stone Vessel

Figure 3.110: TCD 96 Quern

Figure 3.111: TCD 96 Grinders

Figure 3.112: TCD 96 Grinders

Figure 3.113: TCD 96 Pounder

Figure 3.114: TCD 96 Axes

Figure 3.115: TCD 96 Axes

Figure 3.116: TCD 96 Pierced Stones and Grooved Stone

Figure 3.117: TCD 96 Chipped Stone (chert)

Figure 3.118: TCD 96

Figure 3.119: TCD 96 Chipped Stone (chert)

Figure 3.120: TCD 96 Chipped Stone (chert)

Figure 3.121: TCD 96 Chipped Stone (chert)

Figure 3.122: TCD 96 Chipped Stone (chert)

Figure 3.123: TCD 96 Chipped Stone (chert)

Figure 3.124: TCD 96 Chipped Stone (chert)

Figure 3.125: TCD 96 Chipped Stone (chert)

Figure 3.126: TCD 96 Chipped Stone (obsidian)

Figure 3.127: TCD 96 Chipped Stone (obsidian)

Figure 3.128: TCD 96 Shells, Bead, Chisel, Pendant/Bodkin and Worked Bone

Figure 3.129: TKY 96 Grinder

Figure 3.130: TKY 96 Pounders

Figure 3.131: TKY 96 Axe

Figure 3.132: TKY 96 Polisher and Pecked Stone

Figure 3.133: TKY 96 Axes

Figure 3.134: TKY 96 Axes

Figure 3.135: TKY 96 Chipped Stone

Figure 3.136: TKY 96 Chipped Stone

Figure 3.137: TKY 96 Chipped Stone

Figure 3.138: TKY 96 Chipped Stone

Figure 3.139: TKY 96 Chipped Stone

Figure 3.140: TKY 96 Jar Neck (a), Painted Sherd (b) and Pierced Disc (c)

Figure 3.141: GKB 96 Grinders

Figure 3.142: GKB 96 Grinders

Figure 3.143: GKB 96 Grinders

Figure 3.144: GKB 96 Grinders

Figure 3.145: GKB 96 Grinders

Figure 3.146: GKB 96 Grinder and Anvil Stone

Figure 3.147: GKB 96 Anvil Stone

Figure 3.148: GKB 96 Anvil Stone/Mortar

Figure 3.149: GKB 96 Pounders

Figure 3.150: GKB 96 Pounders

Figure 3.151: GKB 96 Pounders

Figure 3.152: GKB 96 Crushers

Figure 3.153: GKB 96 Crushers

Figure 3.154: GKB 96 Crushers

Figure 3.155: GKB 96 Crushers

Figure 3.156: GKB 96 Crushers

Figure 3.157: GKB 96 Stone Vessels

Figure 3.158: GKB 96 Stone Vessel
Figure 3.159: GKB 96 Miscellaneous
Figure 3.160: GKB 96 Axes
Figure 3.161: GKB 96 Axes and Adzes
Figure 3.162: GKB 96 Axes
Figure 3.163: GKB 96 Axes
Figure 3.164: GKB 96 Axes
Figure 3.165: GKB 96 Axes
Figure 3.166: GKB 96 Chipped Stone
Figure 3.167: GKB 96 Chipped Stone
Figure 3.168: GKB 96 Chipped Stone
Figure 3.169: GKB 96 Chipped Stone
Figure 3.170: GKB 96 Chipped Stone
Figure 3.171: GKB 96 Chipped Stone
Figure 3.172: GKB 96 Chipped Stone
Figure 3.173: GKB 96 Chipped Stone
Figure 3.174: GKB 96 Chipped Stone
Figure 3.175: GKB 96 Chipped Stone
Figure 3.176: GKB 96 Painted Sherds
Figure 3.177: GKB 96 Painted Sherds
Figure 3.178: GKB 96 Painted Sherds
Figure 3.179: GKB 96 Painted Sherds
Figure 3.180: GKB 96 Painted Sherds

Figure 3.181: GKB 96 Painted Sherds

Figure 3.182: GKB 96 Figurine Fragments

Figure 3.183: GKB 96 Drilled Sherds

Figure 3.184: GKB 96 Drilled Sherds

Figure 3.185: GKB 96 Handles

Figure 3.186: GKB 96 Handles

Figure 3.187: GKB 96 Handles

Figure 3.188: GKB 96 Handles

Figure 3.189: GKB 96 Spout

Figure 3.190: GKB 96 Rims

Figure 3.191: GKB 96 Rims

Figure 3.192: GKB 96 Rims

Figure 3.193: GKB 96 Rims

Figure 3.194: GKB 96 Rims

Figure 3.195: GKB 96 Rims

Figure 3.196: GKB 96 Rims

Figure 3.197: GKB 96 Rims

Figure 3.198: GKB 96 Rims

Figure 3.199: GKB 96 Rims

Figure 3.200: GKB 96 Rims

Figure 3.201: GKB 96 Rims

Figure 3.202: GKB 96 Rims

Figure 3.203: GKB 96 Nipple Bases

Figure 3.204: GKB 96 Nipple Bases

Figure 3.205: GKB 96 Nipple Bases

Figure 3.206: GKB 96 Bases

Figure 3.207: GKB 96 Bases

Figure 3.208: GKB 96 Bases

Figure 3.209: GKB 96 Bases

Figure 3.210: GKB 96 Bases

Figure 3.211: GKB 96 Miscellaneous Pottery

Figure 3.212: GKB 96 Chisel, Picrolite Pendant Fragment, Deer Antler,
Boar Tusks and Mother of Pearl

Figure 3.213: GKB 96 Triton Shell

Figure 3.214: KRN 95 Quern

Figure 3.215: KRN 95 Quern

Figure 3.216: KRN 95 Quern

Figure 3.217: KRN 95 Crusher

Figure 3.218: KRN 95 and KRN 95-1 Pounders

Figure 3.219: KRN 95 and KRN 95-1 Axes

Figure 3.220: KRN 95 Chipped Stone

Figure 3.221: KRN 95 Chipped Stone

Figure 3.222: KRN 95 Area I and Area II Rims, Bases and Body Sherd

Figure 3.223: DCD 96 Figurine

Figure 3.224: DCD 96 Stone Vessel, Pierced Stone and Chipped Stones

Figure 3.225: DKM 96 Grinder

Figure 3.226: DKM 96 Axe, Chisel and Stone Vessel Fragment

Figure 3.227: DKM 96 Chipped Stone

Figure 3.228: DDP 96 Crushers and Adze

Figure 3.229: DDP 96 Stone Vessel Fragment

Figure 3.230: DDP 96 Stone Vessel Fragment

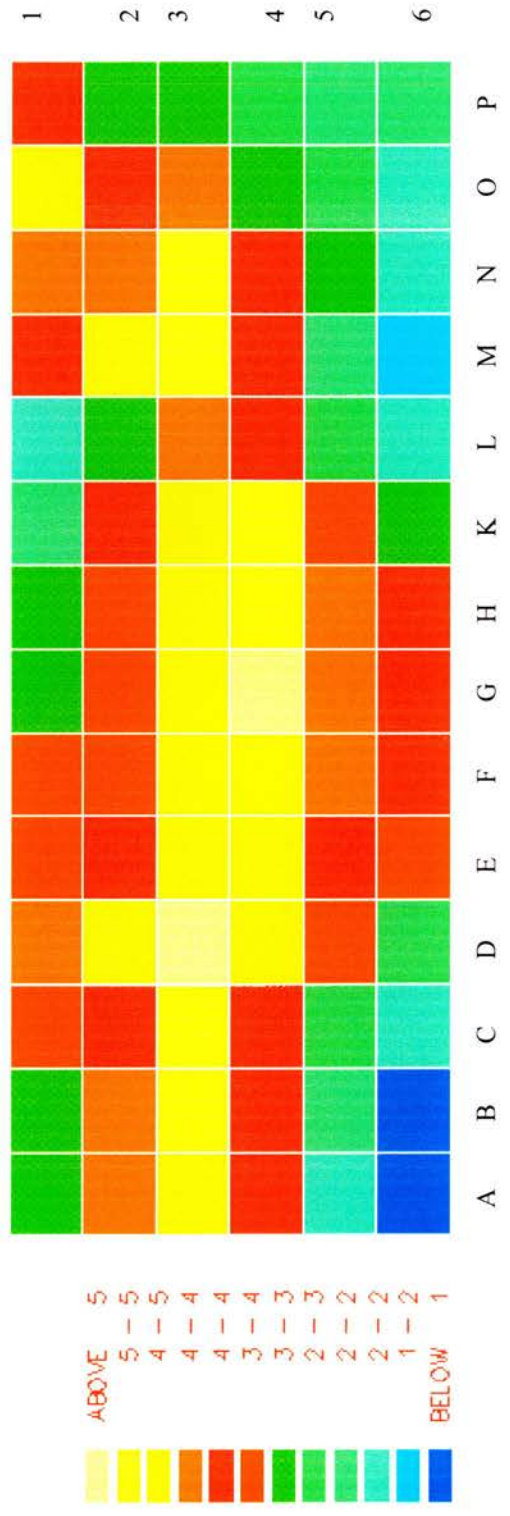


Fig.2.1 AEM 95 Density of Chipped Stone Distribution by Number

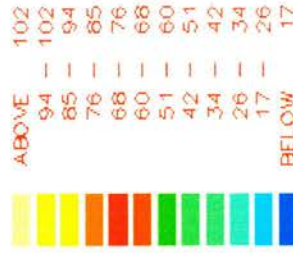
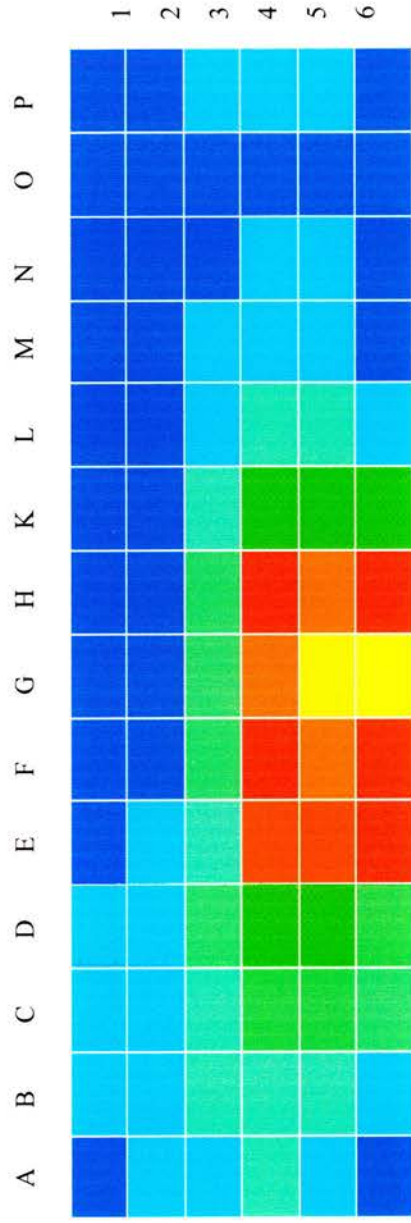


Fig.2.3a AEM 95 Density of Sherd Distribution By Number

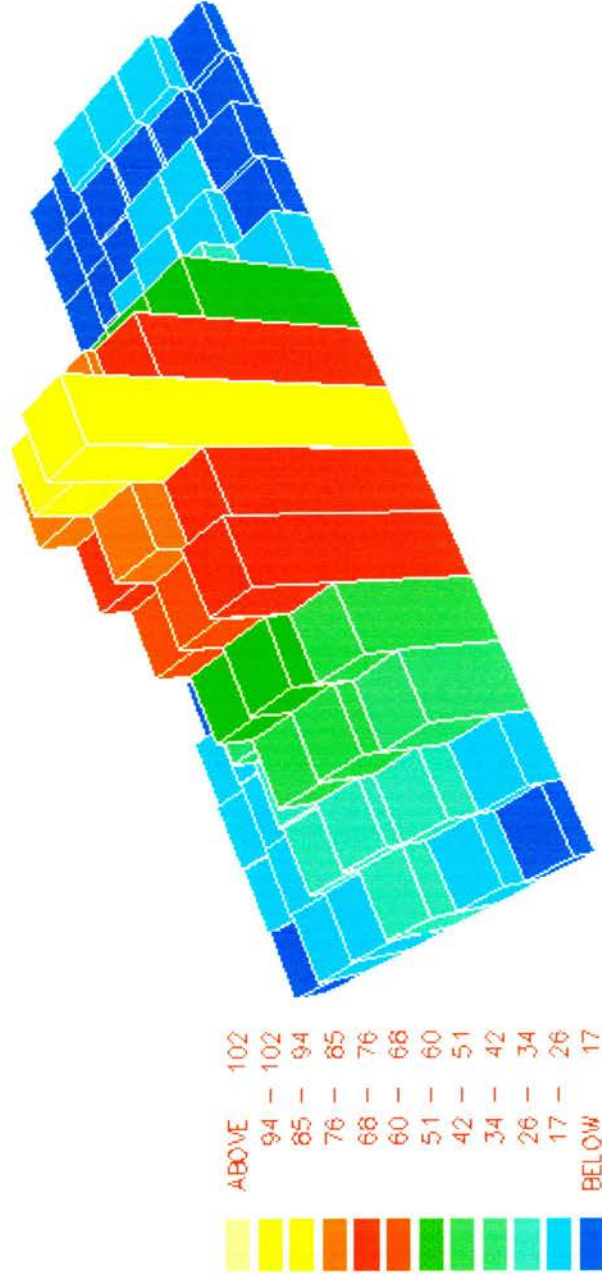


Fig.2.3b AEM 95 Density of Sherd Distribution By Number


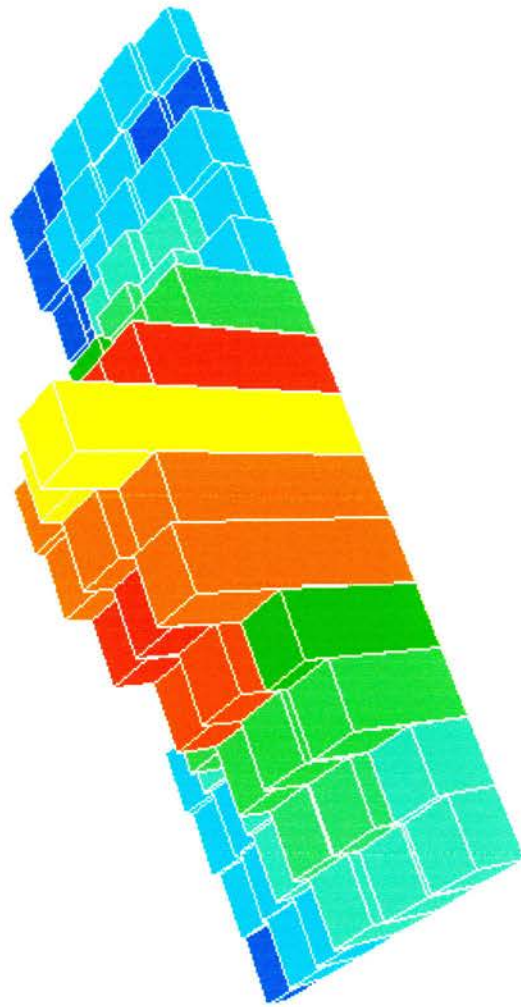


Fig.2.4 AEM 95 Density of Sherd Distribution by Weight



ABOVE	720
660	720
600	660
540	600
480	540
420	480
360	420
300	360
240	300
180	240
120	180
BELOW	120

Fig.2.4b AEM 95 Density of Sherd Distribution by Weight

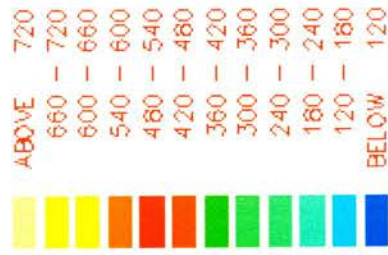
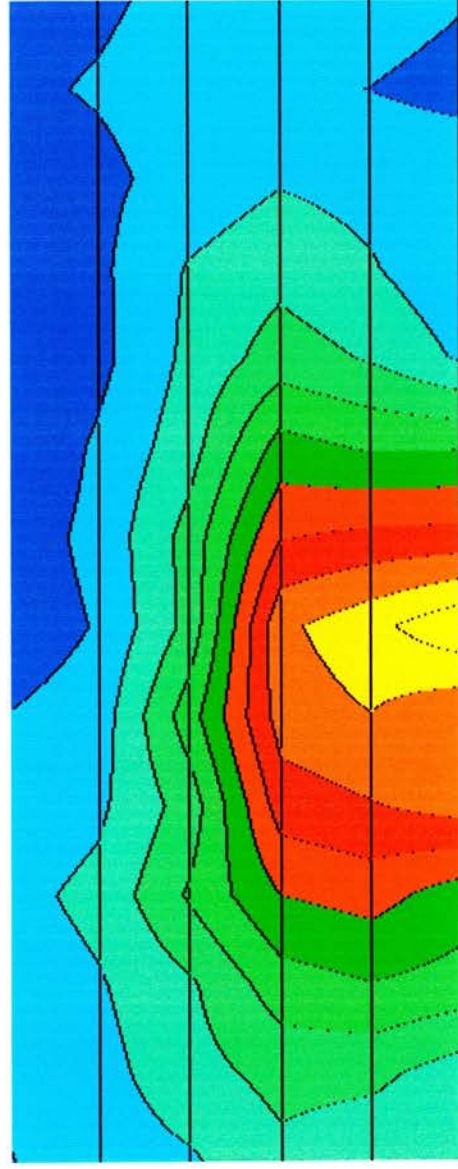


Fig.2.4c AEM 95 Density of Sherd Distribution by Weight

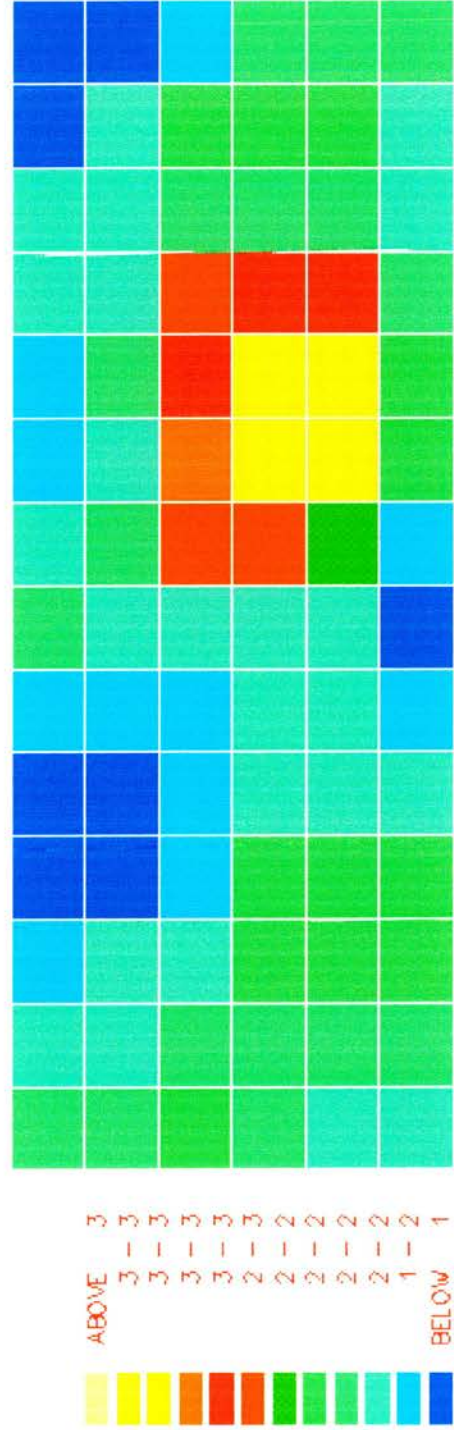


Fig.2.5a AEM 95 Density of Ground Stone Distribution by Number

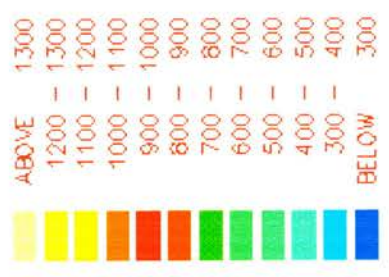
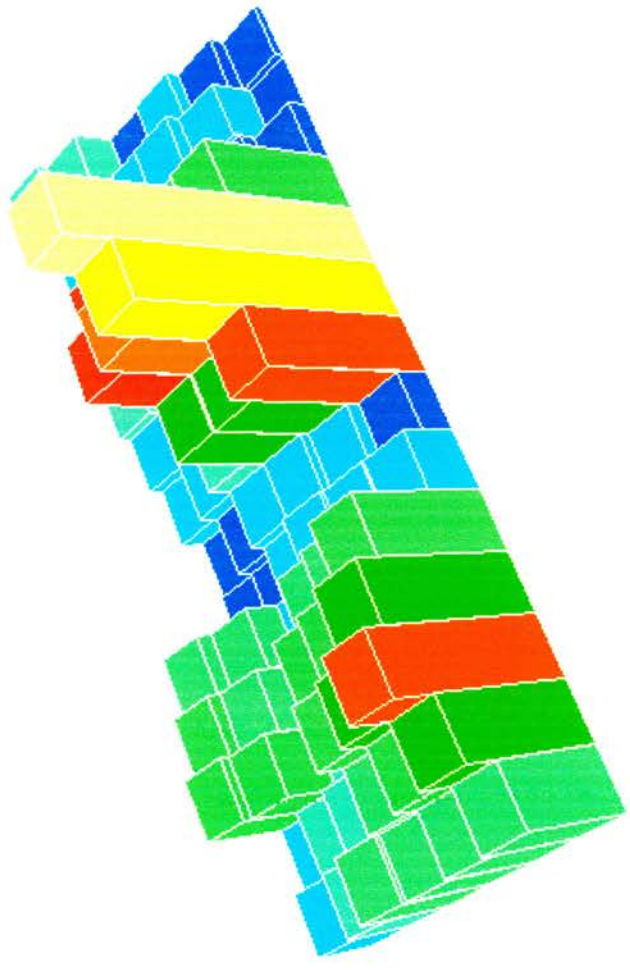


Fig.2.6a AEM 95 Density of Ground Stone Distribution by Weight

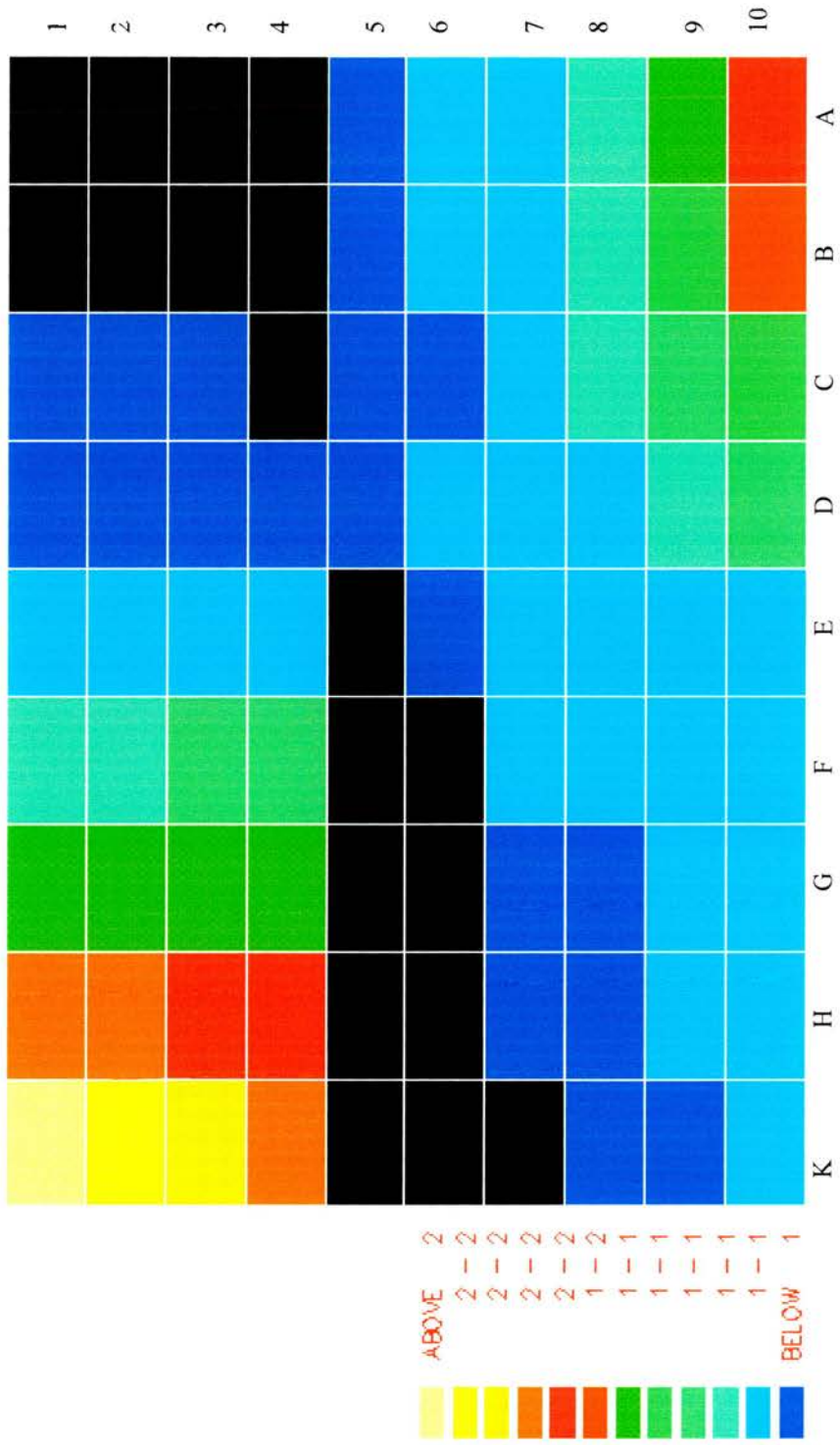


Fig.2.7a AEM 95-1 Density of Chipped Stone Distribution by Number

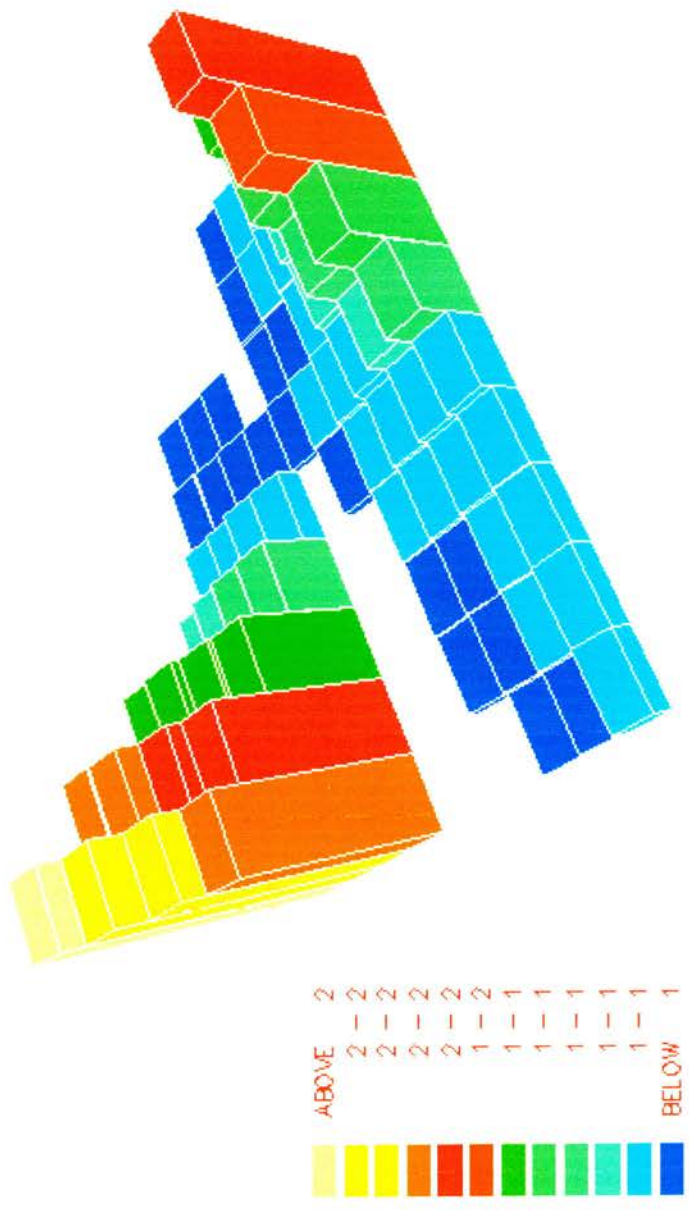


Fig.2.7b AEM 95-1 Density of Chipped Stone Distribution by Number

Grid	Colour	Artefact Type	Length	Width	Thickness
1F	grey	flake	6.5	5.8	1.4
1H		flake	5.3	4.2	1
1H		flake	4.7	2.6	1.6
1H		flake	4.7	3.6	1.1
1H		flake	5.6	3.6	0.8
4C	grey	flake	2.8	2.7	0.7
5B		flake	7.1	4.6	1.7
5B	white	ball	4.3	5	2.8
5F	grey	flake	5.9	6	2

Fig.2.8 AEM 95-1 Chipped Stone Data

Grid	Artefact	Condition	Length	Width	Thickness	Comments
1A	unclear	fragment	7.1	6.8	3.5	
1B	quern	f 1/2	13.4	17.4		
1B	unclear	fragment	7.2	6.9		
1D	pounder	fragment	4.3	4.7	3.6	
1F	unclear	fragment	4.8	6.6	1.9	
1F	unclear	fragment	5.6	3.2		
1F	polisher	complete	6.1	5	1.9	pink pebble, smooth polished
2C	grinder	fragment	8.3	7.3	4.1	
2C	grinder	fragment	9.1	8	2.1	
2G	quern	fragment	6.3	6.3		
3B	grinder	fragment	5.3	5.7	1.6	
3D	quern	fragment	5.5	7.1		
3D	quern	fragment	9.3	5.6		
3H	quern	fragment	8.7	7	2.2	sandstone
4A	unclear	fragment	5.6	2.9	2	
4C	polisher	complete	1.9	1.6	1.7	
4E	unclear	fragment	5	3.9		
5B	unclear	fragment	3.9	3.9		
5B	quern	fragment	4	3.7		
5D	quern	damaged	15.7	12.1		
5D	unclear	damaged	2.7	1.1		
5F	quern	fragment	6.8	5.7		
6B	grinder	fragment	7.5	7.1	3.5	
6E	unclear	fragment	4.2	5.1		
6G	polisher	fragment	4.3	3.3		granite
6K	pounder	damaged	8	6		
7C	quern	fragment	9.1	4.5		
7D	quern	fragment	6.8	4.7		
7D	quern	fragment	9.8	5.5		sandstone
7F	grinder	fragment	5.6	5.7	3.4	
7H	pounder	damaged	8.4	7.1		
7H	pounder	damaged	10.2	5.6	5	blue grey
7H	vessel	fragment	6.2	5.2	2.9	dish. grey, rounded
8C	pounder	damaged	5.7	4.8	4.1	limestone
9F	pounder	damaged	5.6	3.4	2	

Fig.2.9 AEM 95-1 Ground Stone Data

Grid	Condition	Length	Width	Butt	Blade	Cutting Edge	Rock Type	Weight	Artefact
2C	fragment	5.1	4.8	1.2			gabbro	79	axe
3D	damaged	7.6	6						axe
3D	fragment	6.1	5.6						axe
4C	fragment	4.9	4.8						axe
5H	fragment	5.3	5.3						axe
6E	fragment	7.8	4.2						axe
6G	unfinished	9	5.9	3	4	1.6	olivine gabbro	299	axe
6K	damaged	9.1	7.8		8.1	1.5			axe
6K	fragment	5.8	5.9	2.9					axe
7C	unfinished	9.9	6.7	2.9	7.1	1.6	diabase	354	axe
7F	fragment	5.4	5.5						axe
7H	fragment	4.5	4.9		5	0.5			axe
8C	fragment	7.1	4.1	3.2	3.4	1.8	gabbro	168	axe

Fig.2.10 AEM 95-1 Axe Data

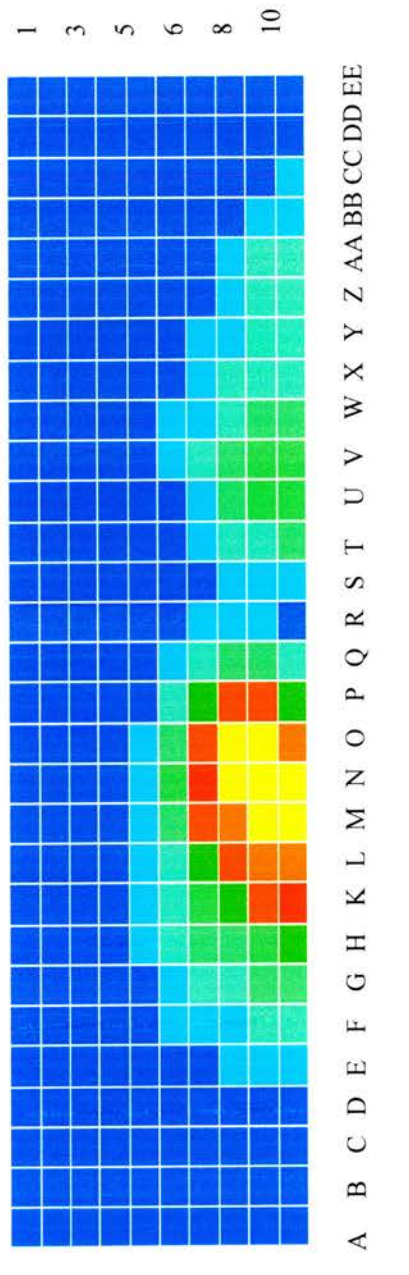


Fig.2.1 : a AEM 95-2 Density of Chipped Stone Distribution by Number

Grid	Artefact Type	Length	Width	Thickness
10S	tool	4.6	2.6	1.1
1G	tool	3.6	2.3	0.7
2L	tool	3.1	1.7	0.9
2N	tool handstone	8.3	7.7	3.4
2T	tool	6.6	4.2	2.1
3P	tool	4.7	2.9	0.8
3T	chunk	4.9	6.4	0.8
4L	tool leaf shaped	4.5	3.1	1.5
4M	tool	6	4.2	1.5
4O	tool	4.7	4	1.6
4P	tool	5.1	2.8	1.4
4Z	tool thumb nail	5.3	5.4	1.6
5CC	tool handstone	10	5.6	2.6
5EE	tool	7.9	4.1	1.6
5N	tool	8.4	5.8	1.7
5P	tool	6.3	3.2	1.6
5R	chunk	4.9	5	2
5U	tool projectile point?	4.7	3.1	1.2
6M	tool	2.8	1.9	0.6
6M	tool	2.4	1.7	0.4
6T	flake	3.5	1.9	1.1
7AA	flake	7	4.3	2.4
7CC	tool	7.8	3.7	1.2
8D	flake	5.1	4.5	1.3
8Q	chunk	6.2	5	2.6
8Q	chunk	6.5	7.9	1.6
8Q	flake	7.8	5.8	5.1
8Q	flake	6.1	5	2.2
8Q	flake	5.2	4.2	1
9AA	tool	3.6	2.2	0.7
9AA	chunk	3.2	3.2	1.2
9T	tool thumb nail	4.4	3.6	1
9V	flake	4.5	3.7	1
9V	tool	6	4.1	1.2
9V	chip	2.2	2.8	0.5
9Y	tool	4.7	7.3	1.7
9Y	flake	2.6	2.7	1.9

Fig. 2.12 AEM 95-2 Chipped Stone Data

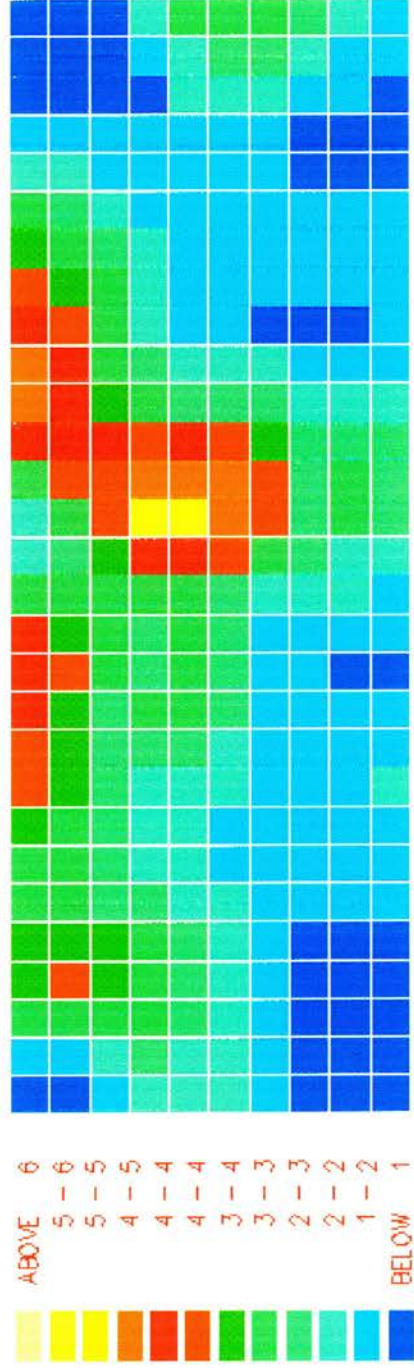


Fig.2.13a AEM 95-2 Density of Ground Stone Distribution by Number

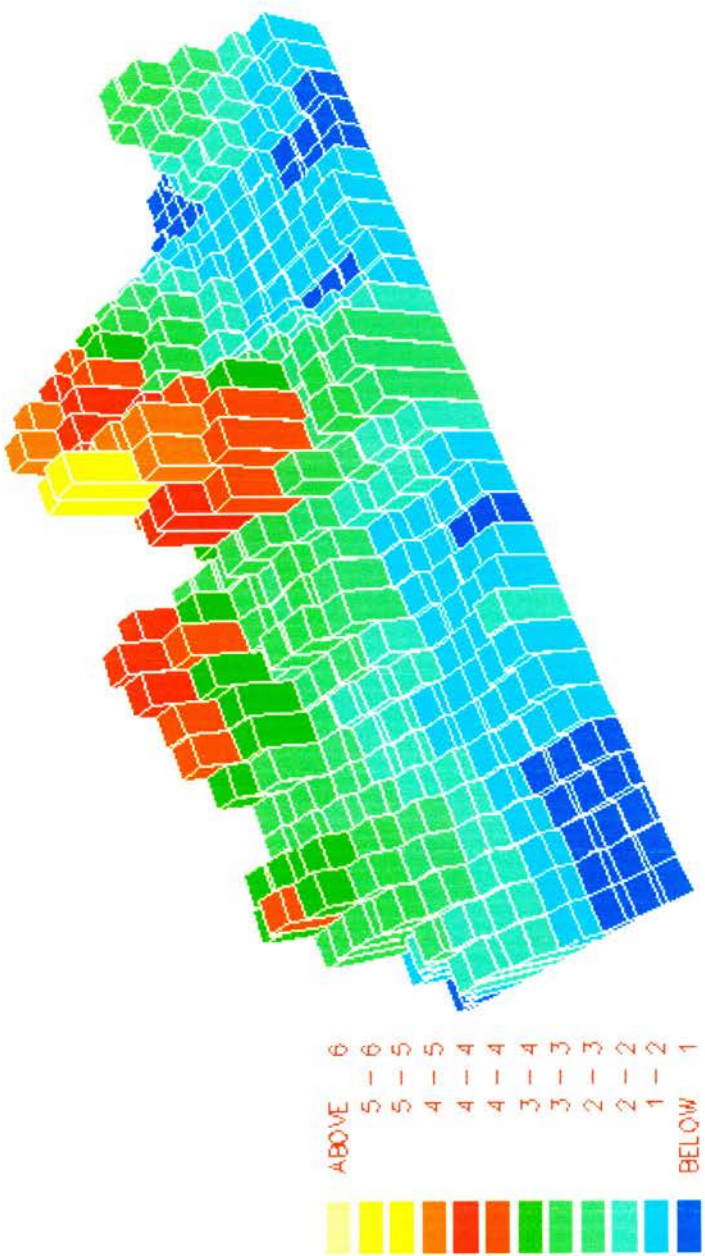


Fig.2.13b AEM 95-2 Density of Ground Stone Distribution by Number

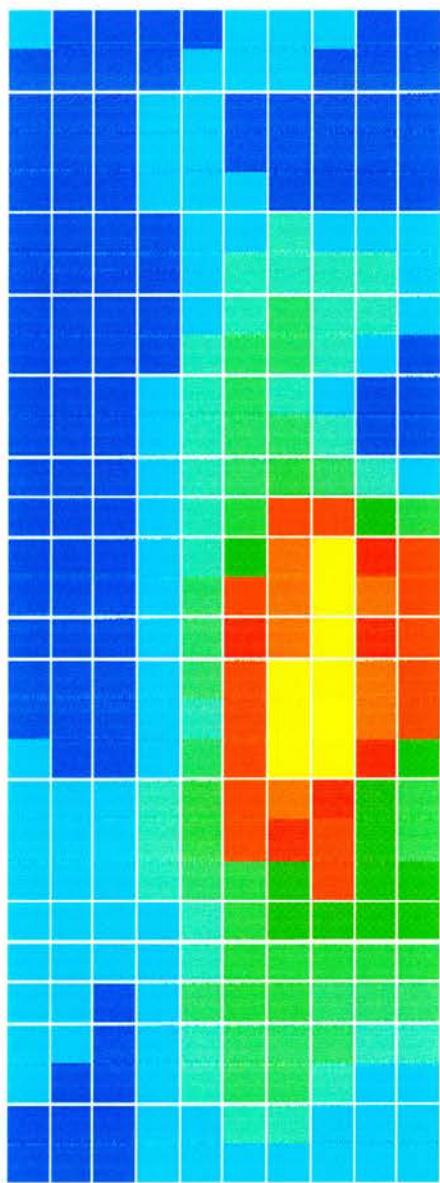


Fig.2.14a AEM 95-2 Density of Axe Distribution by Weight

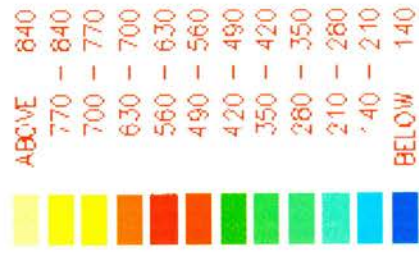
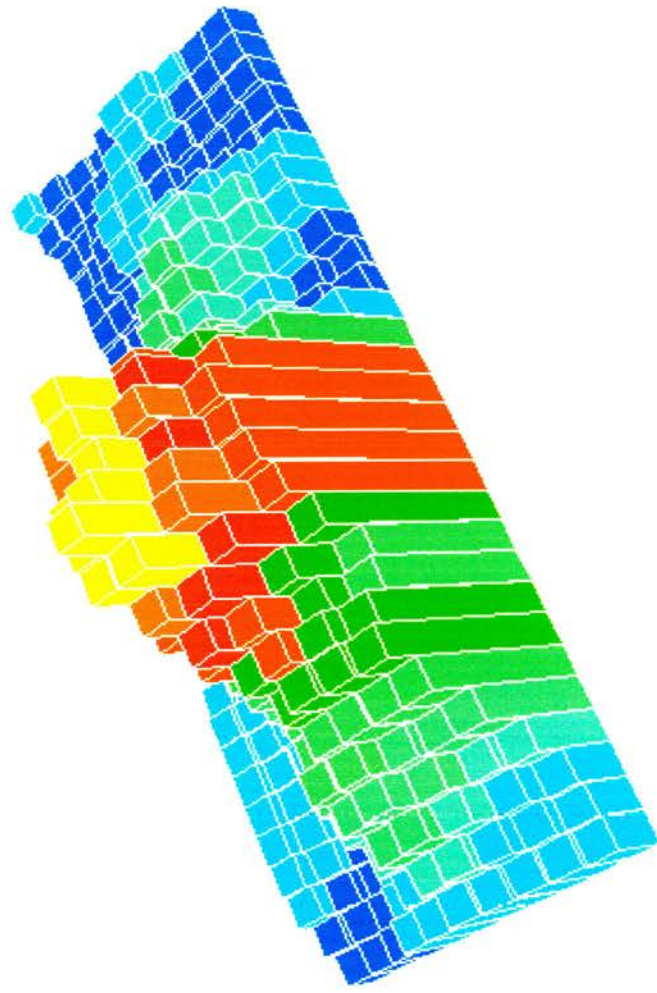


Fig.2.14b AEM 95-2 Density of Axe Distribution by Weight

Grid No	Condition	Length	Width	Butt	Blade	Cutting Edge	Rock Type	Weight	Artefact
1C	fragment	7.5	4.5		5.6+		olivine gabbro	178	axe
1C	fragment	7.6	6.3		5.5+				axe
1E	fragment	3.3	4.7						axe
2D	fragment	4.2	5.3		3.2				axe
2K	damaged	7.65	5.9	3.5	5.9+	0.55	gabbro	276	axe
2N	damaged	10	7.4		7.1	0.6			axe
2T	fragment	9.4	3.9						axe
3L	fragment	7.35+	3.25+		4.7+	0.5	gabbro	126	axe
3L	fragment	7.4	4.6						axe
3S	unfinished	8.2	5.7						axe
4BB	unfinished	7.5	4.2	1					axe
4Q	unfinished d	7	4.2						axe
4Q	damaged	7.6	4.9	1	3.1+		diabase	100	axe
4V	damaged	5.6+	4.5		4.1	0.3	olivine diabase	104	axe
4V	unfinished	8.2+	6.75		6.2	0.7	olivine gabbro	350	axe
5O	unfinished	6.6	5.1						axe
6L	damaged	9	5.9		5.7	0.9	diabase	272	axe
6Z	f 1/2	7.6	4.6						axe
6Z	fragment	6.4	6						axe
6Z	fragment	3.4	2.3						axe
7P	fragment	6.9	4.6	1.3				120	axe
8Q	f 1/2	9.6	4.9		4.0+	0.4	diabase	180	axe
8Q	unfinished	8.5	6.1	3.3	5.3 blunt	1.3	gabbro	324	axe
9R	f 1/2	8.9	3						axe
9T	f 1/2	6	4.8		4.35	0.9	diabase	160	axe
9V	damaged	10.6	6.4	1.4+	5.2	0.8	serpentine gabbro	298	axe

Fig 2.15 AEM 95-2 Axe Data

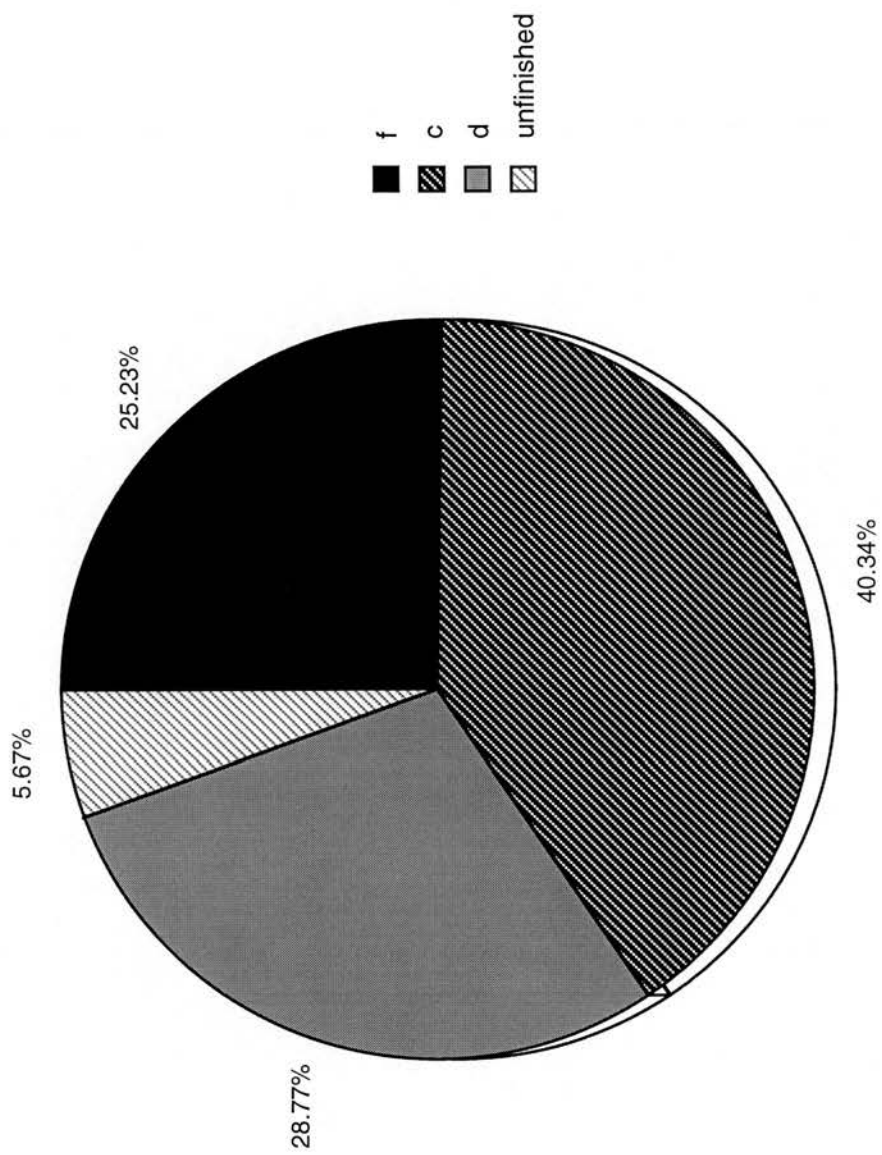


Fig. 2.16 AEM 95-Field Walking Axes by Condition

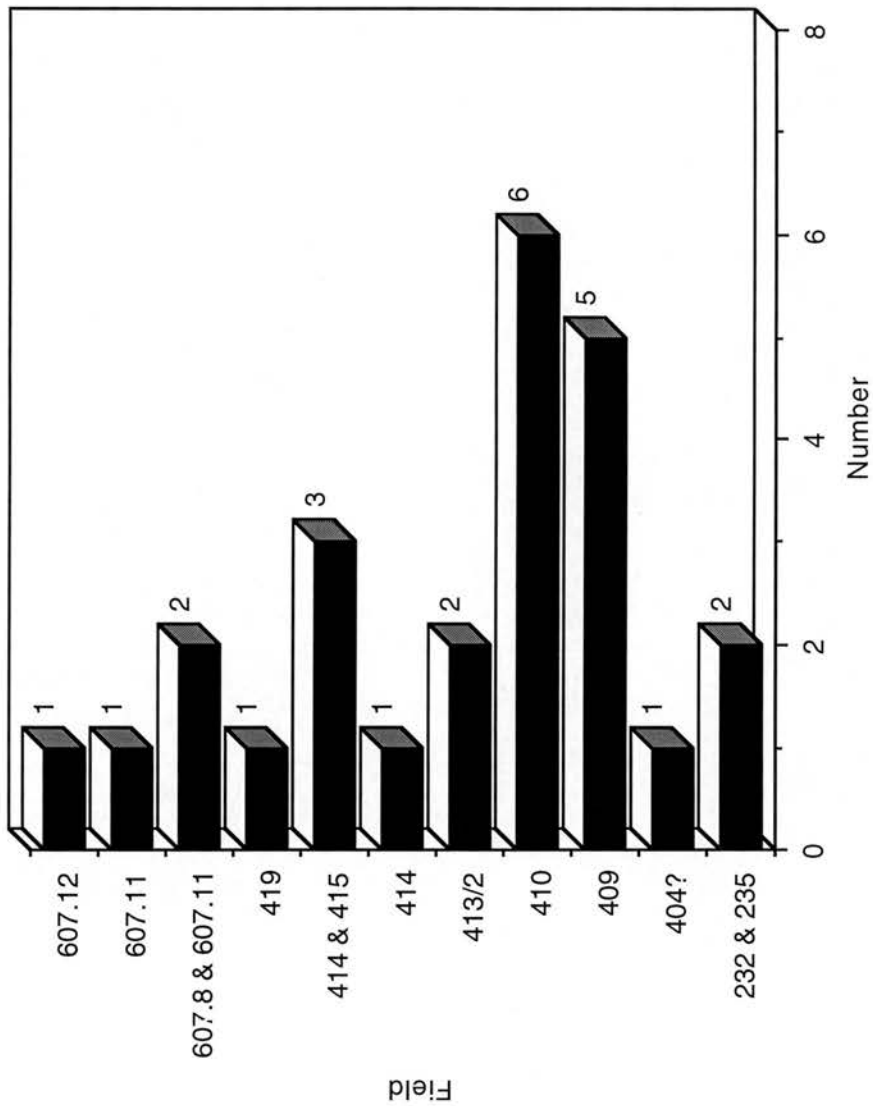


Fig. 2.17 AEM 95-Field Walking Axe Distribution by Field




Fig.2.18a EDT 95-1 Density of SHERD Distribution by Number

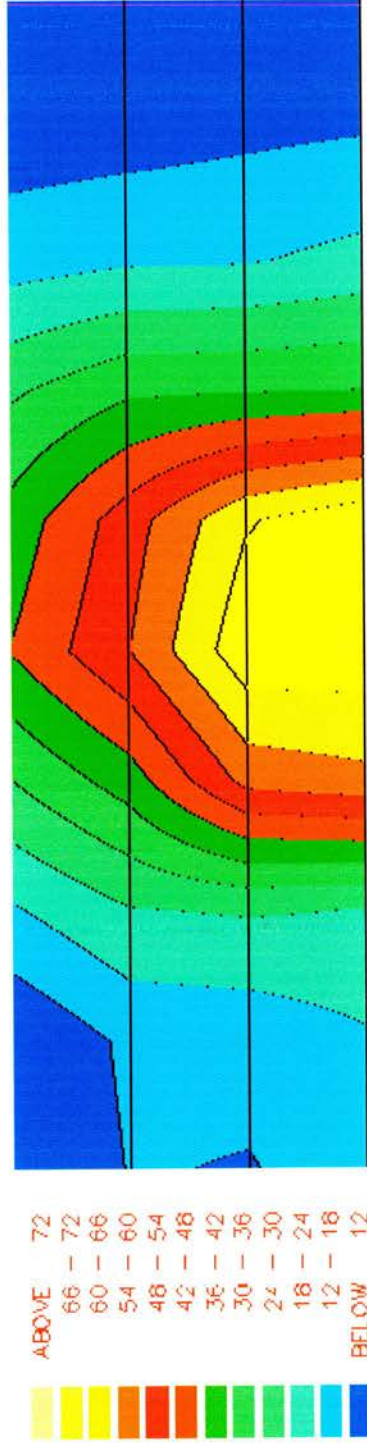


Fig.2.18b EDT 55-1 Density of Sherd Distribution by Number




Fig.2.19 EDT 95-1 Density of Diagnostic Sherd Distribution by Number




Fig.2.20a EDT 95-1 Density of SHERD Distribution by Weight

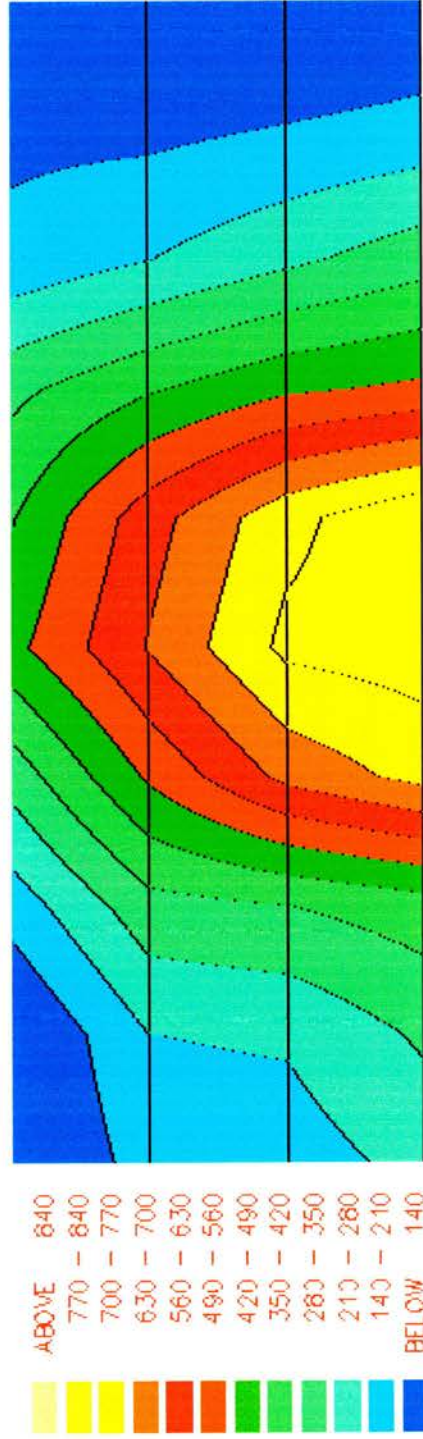


Fig.2.20b EDT 95-1 Density of Sherd Distribution by Weight

Grid	Artefact	Condition	Length	Width	Thickness	Weight
2D	grinder	fragment	11.7	7.5	3.7	380
2F	grinder	fragment	11.6	9.8	4.4	754
2F	grinder	fragment	8.4	6.7	3.8	278
2F	grinder	fragment	11.8	4.9	2.3	378
2H	grinder	fragment	6.6	6.8	2.2	154
2K	pounder	damaged	8.3	6.1		238
2L	grinder/quern	damaged	10.7	9.8	5.6	948
2L	grinder	fragment	8.2	7.9	3.3	512
3D	grinder	fragment	7.1	8.2	2.9	212
3F	grinder	fragment	6.7	6.3	2.3	218
3G	grinder	fragment	11.3	9.2	4	742
4A	polisher	damaged	4.5	2	2.1	32
4F	vessel	fragment	7.8	4.8	3	188
4K	grinder	fragment	7.7	6.9	3.8	356

Fig. 2.21 EDT 95-1 Ground Stone Data

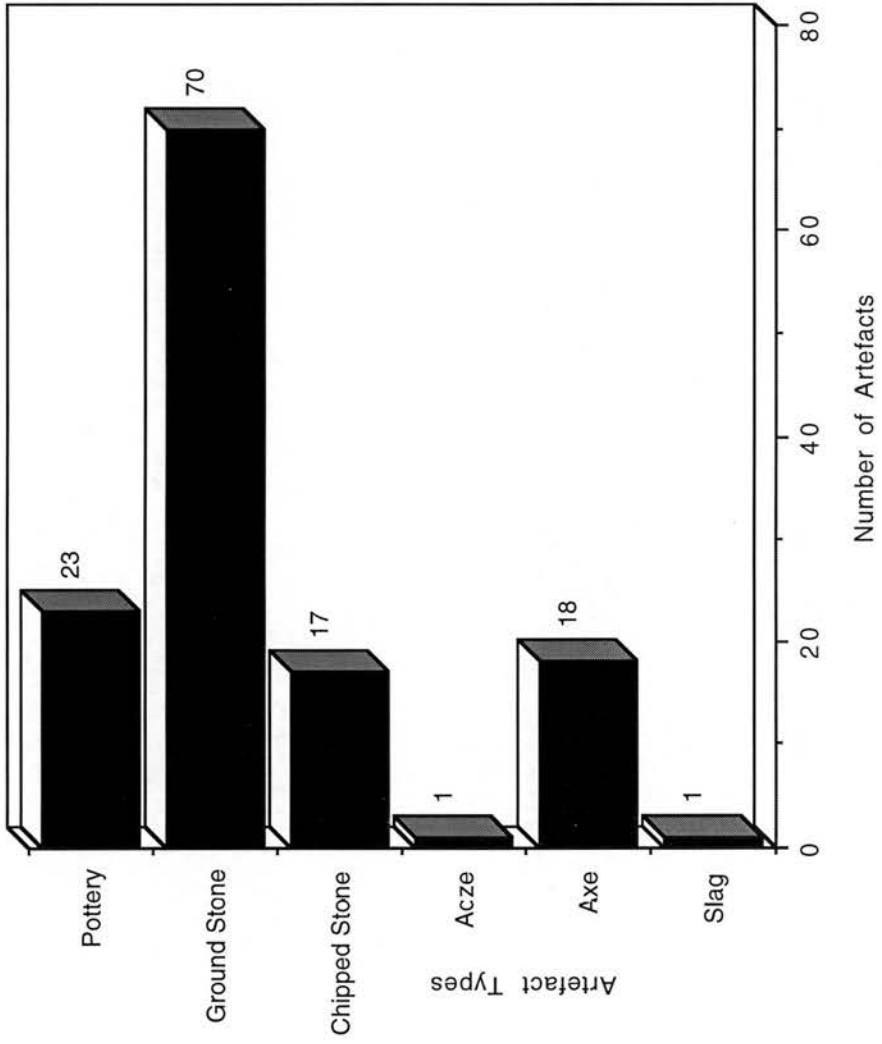


Fig. 2.22 EDT 95-Field Walking Artefact Types by Number

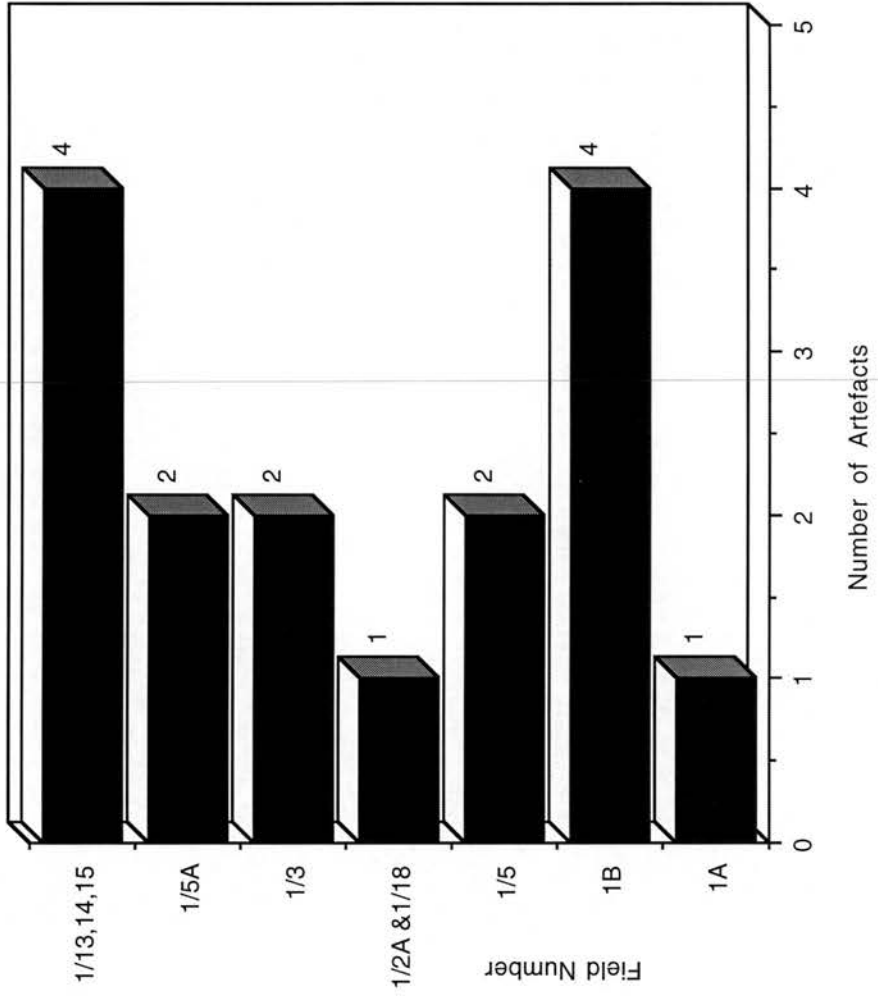


Fig. 2.23 EDT 95-Field Walking Chipped Stone Distribution by Field

Walked Plot	Colour	Artefact Type	Length	Width	Thickness	Comments
1/13,14,15	very light grey	chunk	5.7	2.8	1.5	
1/13,14,15	light grey	chunk	4.1	2.2	1.2	
1/13,14,15	light grey	flake	4.5	2.6	0.8	
1/13,14,15	light grey	tool	3.3	2.3	0.7	worked edge of a tool
1/2A & 1/18	white/grey	tool	5.6	3.9	1.4	
1/2A & 1/18	cream/grey	tool	5.1	3.2	0.9	
1/3.	green	chip	1.6	1.3	0.4	
1/3.	pinky/cream	tool?	4.4	3	0.9	
1/5.	grey	flake	4.5	2.7	1	
1/5A		tool	2.5	2.6	0.9	tip of a tool
1/5A	light grey	?	5	4.4	1	
1/5A		?	5.8	3.9	1.5	
1A	red jasper?	flake	5.9	3.7	1.2	retouched
1B	cream	flake	5.5	4	0.9	
1B	cream	flake	5.3	4.6	1.7	
1B	dark/light grey	polished chert	4	3.5	0.9	
1B	cream	polished flake?	3	2.6	0.6	smooth on one side, rough on the other

Fig.2.24 EDT 95-Field Walking Chipped Stone Data

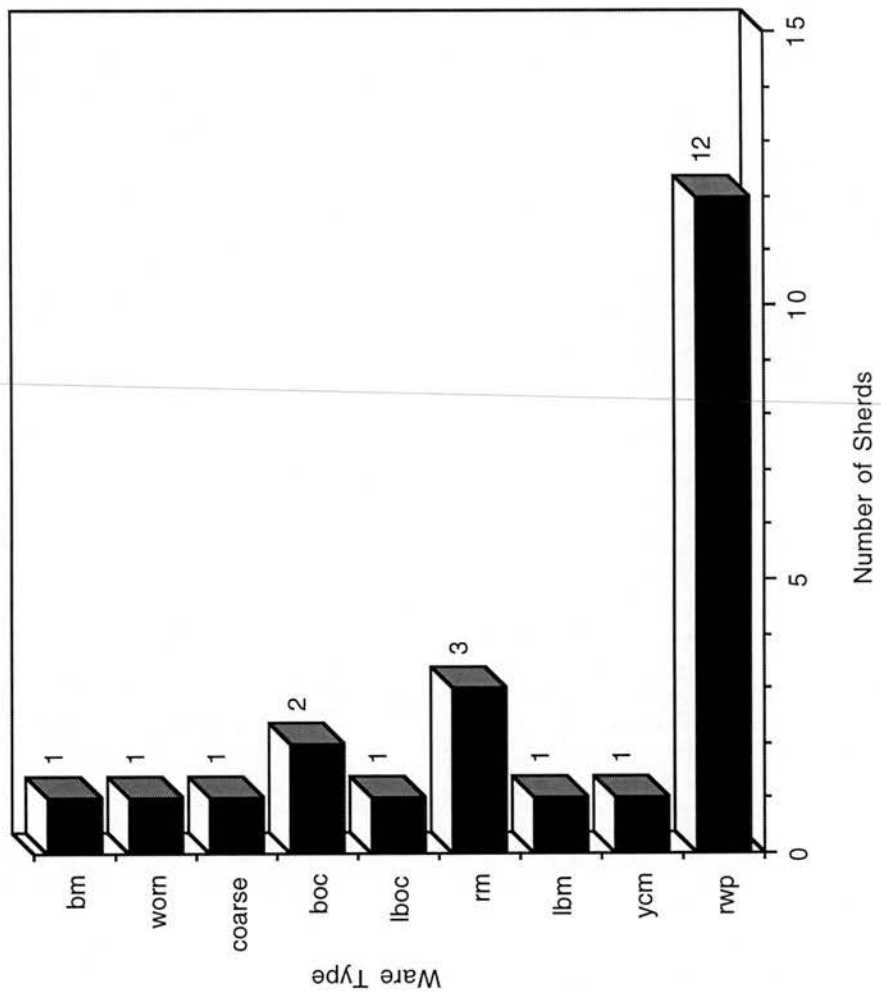


Fig. 2.25 EDT 95-Field Walking Pottery by Ware Type

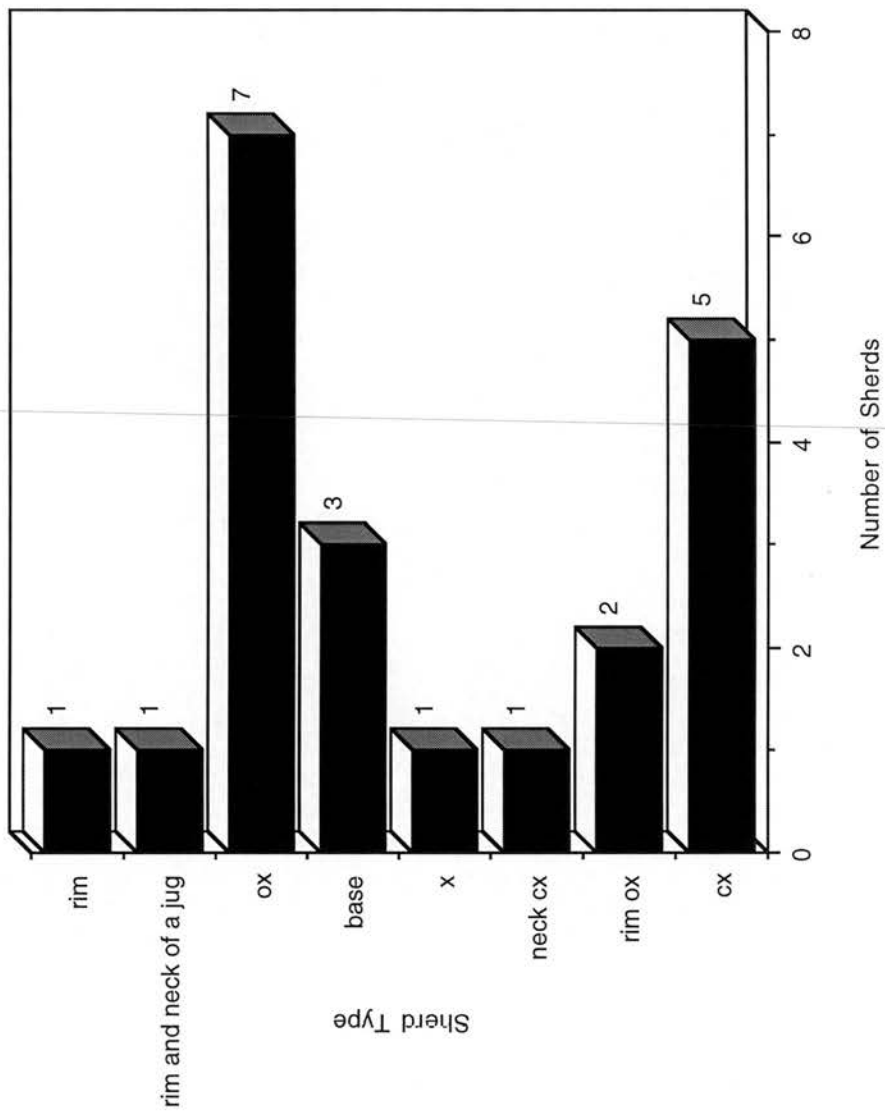


Fig. 2.26 EDT 95-Field Walking Pottery by Sherd Type

Walked Grid	Ware Type	Ware Type In	Ware Type Out	Sherd Type	Thickness	Base Type	Length	Width
*	lboc			base	2.7	Pointed nipple	7.7	6.8
1/1.	boc			cx	0.8		9.7	6.8
1/1.	rm			cx	0.9		4.9	2.2
1/1.	rm			base		ompholos	5.8	5.6
1/13,14,15	rwp	rwp	rwp	ox	0.9		5.5	3.6
1/13,14,15	rwp	bm	rwp	ox	0.8		5.5	3.6
1/13,14,15	rwp		rwp	cx	0.8		4.4	3.1
1/13,14,15	rwp	rm	rwp	rim and neck	0.9		5.1	3.7
1/13,14,15	rwp		rwp	ox	0.7		4.5	2.9
1/13,14,15	rwp	red brown slip	rwp	ox	1.3		3.4	2.9
1/13,14,15	rwp		rwp	cx	0.7		3.8	3.3
1/13,14,15	rwp	rwp	rwp	rim ox	0.7		3.2	2.6
1/13,14,15	rwp	bm	rwp	ox				3.3
1/13,14,15	bm	bm	bm	rim	1.8		3.7	4.2
1/5.	rwp			ox	0.7		3.8	5.4
1/5.	boc			ox	1		4.8	4.5
1/5.	rwp				1		2.7	3.1
1/5A	rwp			cx	0.9		6.3	4.7
1/5A	ycm	ycm	ycm	rim ox	1.1		4.5	3.3
1/5A	lbn			neck cx	1.2		3.1	1.2
1/5A	rm			x	1.4		4.8	3.1
428??	coarse			base	2	flat	5.4	7.4
428??	worn				2.8		4	2.8

Fig.2.27 EDT 95-Field Walking Pottery Data

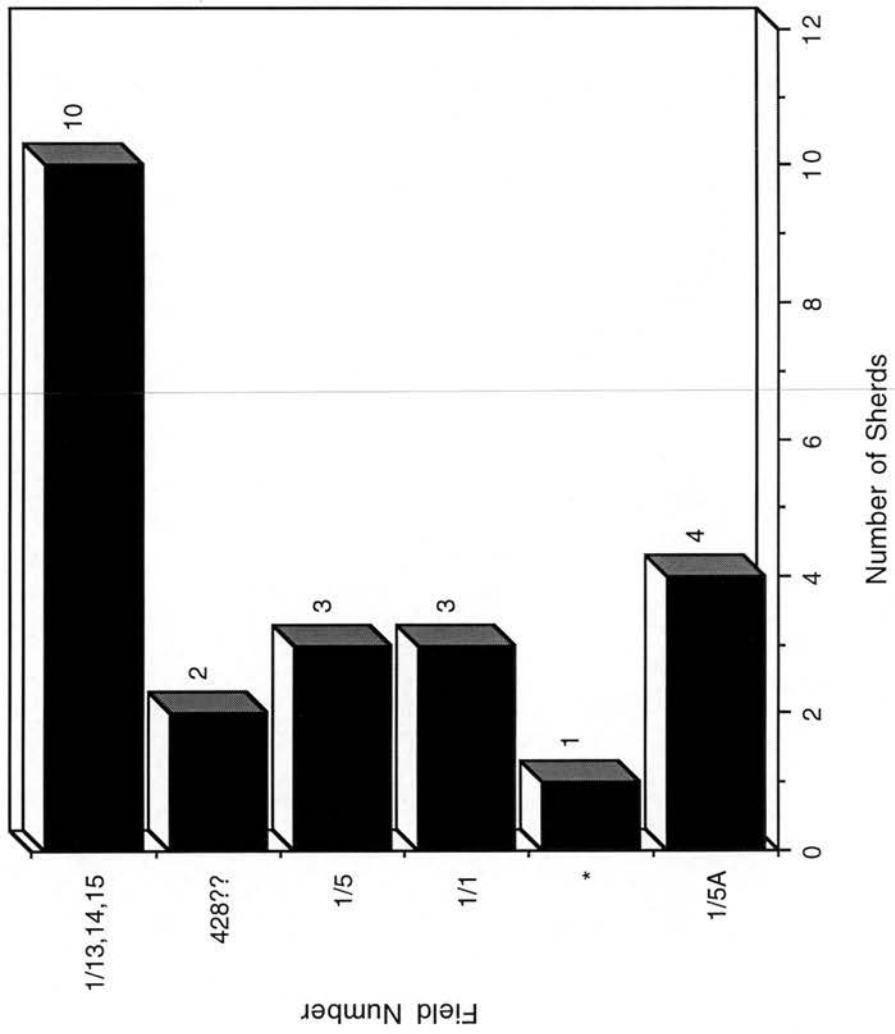


Fig. 2.28 EDT 95-Field Walking Pottery Distribution by Field

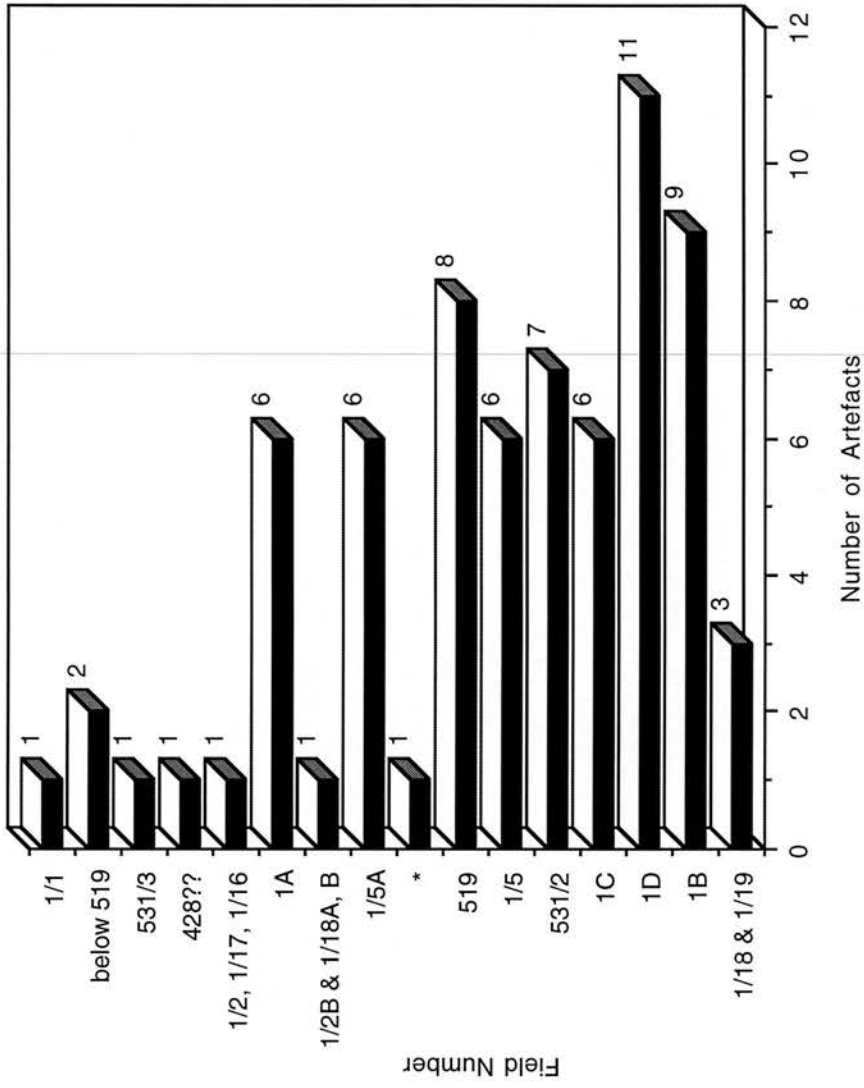


Fig. 2.29 EDT 95-Field Walking Distribution of Ground Stone Tools by Field

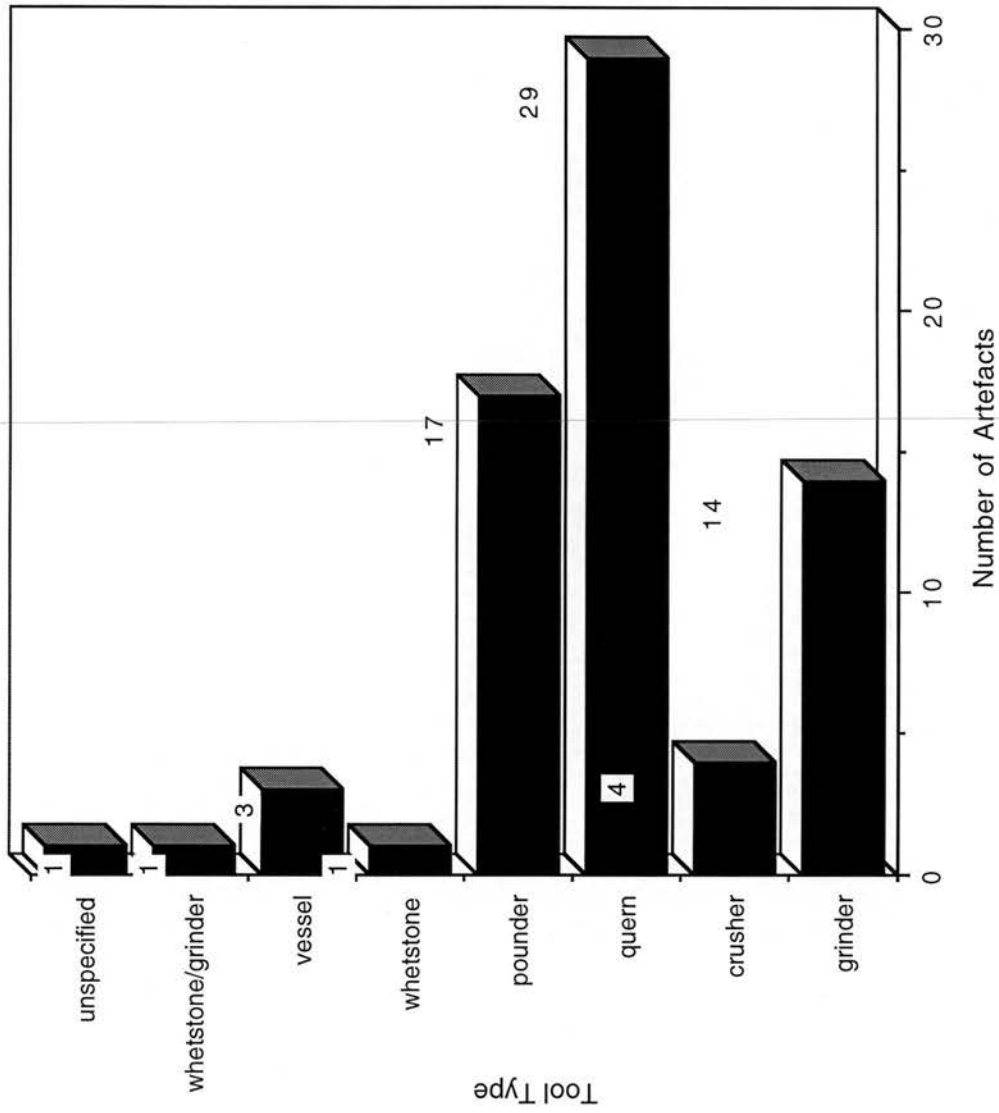


Fig. 2.30 EDT 95-Field Walking Ground Stone by Type

Walked Grid	Artefact Type	Condition	Length	Width	Thickness
519	quern	fragment	8.7	8.1	2.2
519	quern	fragment	7.6	9.5	4.4
519	quern	fragment	11.8	7.7	3
519	pounder	damaged	10.4	5.8	4.9
519	crusher	fragment	5	7.3	4.6
519	vessel	fragment	10.2	12.2	
519	pounder	complete	11	7	6
519	grinder	fragment	9	7.6	2.9
519	grinder	fragment	6.3	6.6	4.4
*	quern	fragment	10.1	9.1	2.5
1/18 & 1/19	grinder	complete	16.8	11.3	3.7
1/18 & 1/19	pounder	complete	10.4	6.6	4.2
1/18 & 1/19	pounder	fragment	5.5	5	4
1/2, 1/17, 1/16	crusher	damaged	7.3	5.2	2.1
1/2B & 1/18A, B	pounder	damaged	8.7	4.2	4.2
1/5.	quern?	fragment	6.7	8.2	0.7
1/5.	quern	fragment	7	5.1	3.3
1/5A	pounder	damaged	9.4	5.4	7.3
1/5A	pounder	damaged	10.2	7.5	6.9
1/5A	quern	fragment	9.6	8.2	2.3
1/5A	grinder	fragment	8.7	8.7	2.1
1/5A	grinder	fragment	7.5	5.7	3.2
1/5A	quern	fragment	6	4.5	1.9
1A	pounder	fragment	5.8	7.8	4.7
1A	pounder	complete	11.2	7.4	4.6
1A	polisher/grinder	complete	7.2	3.7	1.2
1A	quern?	damaged	6.5	7	1.1
1A	quern?	fragment	5.7	5.4	1.9
1A	quern	fragment	10.1	6.3	2.5
1A	quern	fragment	5.5	7.8	3.2
1B	grinder	f 1/2	10	8.4	3.6
1B	crusher	complete	9.1	5.8	3.9
1B	pounder	complete	10.7	5.5	5.8
1B	grinder	damaged	18.8	12.4	2.8
1B	pounder	damaged	10.3	7.1	6.5
1B	quern?	fragment	8.8	7	4.4
1B	quern?	fragment	7.5	4.4	2
1B	quern	fragment	14.1	8.8	5
1B	pounder	fragment	6.9	4.1	3.2
1B	pounder	complete	9.1	5.5	5
1C	grinder	f 1/2	9.3	6.8	0.6
1C	quern	fragment	8.1	9.9	2.3
1C	quern	f 1/2	10.5	10.1	2.5
1C	grinder	fragment	8.3	11.6	4.8

Fig 2.31 EDT 95-Field Walking Ground Stone Data

1C	quern	fragment	10.6	6.5	4.4
1C	quern	damaged	9.6	9.9	1.8
1C	pounder	fragment	4.9	3.5	2.3
1C	pounder	damaged	8.7	5.3	4.8
1D	grinder	fragment	11.1	7.5	3.1
1D	pounder	complete	8.5	5.7	4.6
1D	pounder	complete	10.2	6.7	5.5
1D	quern	fragment	11.2	4.2	6.7
1D	unspecified	fragment	6.4	2.9	2.6
1D	quern	fragment	5.5	4.7	2.1
1D	quern?	fragment	5.7	3.9	2
1D	quern?	fragment	6.9	3.8	3
1D	quern?	fragment	3.8	3	1.3
1D	grinder	fragment	24.2	10	4.2
1D	grinder	fragment	18	12.4	2.6
428??	vessel	fragment	6.1	5.6	4.6
531/2	quern	fragment	9.2	9.1	2.8
531/2	grinder	f 1/2	8.5	8	2.2
531/2	whetstone	damaged	10.7	6	2.6
531/2	crusher	fragment	8.7	5.6	3.3
531/2	grinder	fragment	10.6	4.3	2.2
531/2	quern	fragment	5.5	6.4	2.2
531/2	quern	fragment	5.8	5.5	2.1
531/3	vessel	fragment	5.9	3.1	2.1
below 519	quern?	fragment	8.7	7.2	3.3
below 519	quern?	fragment	13	12.7	4

Fig 2.31 EDT 95-Field Walking Ground Stone Data

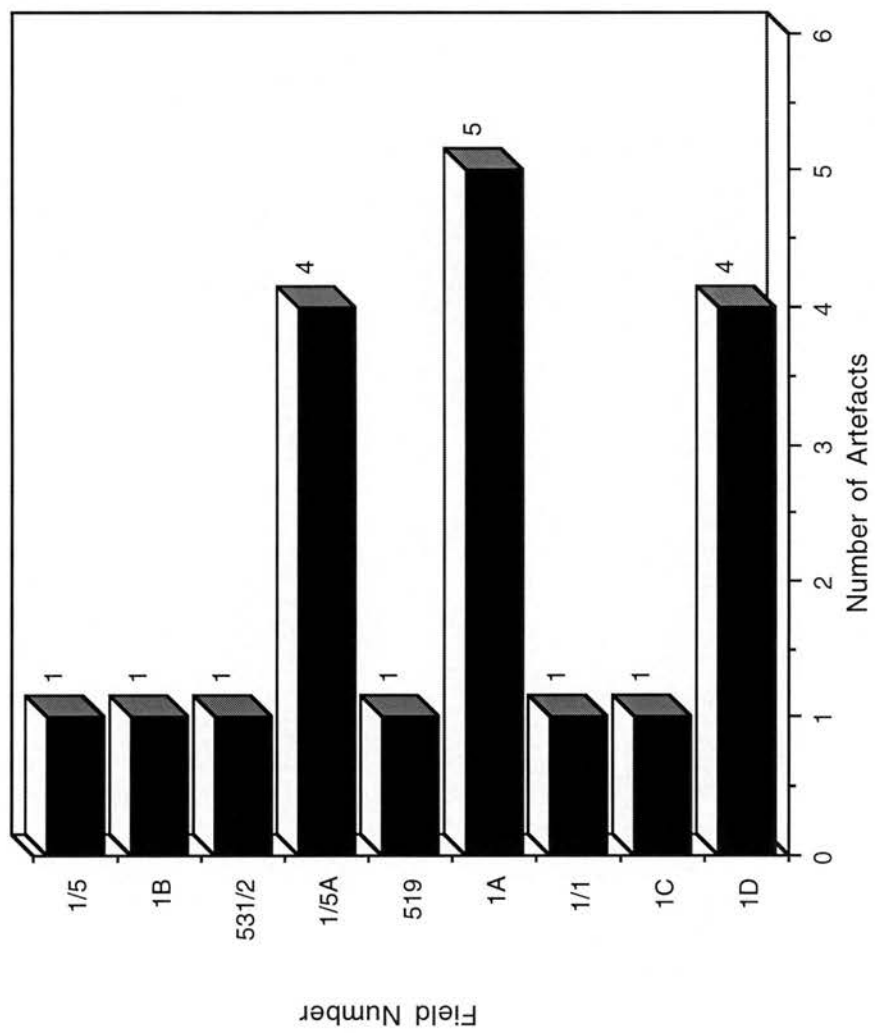


Fig. 2.32 EDT 95-Field Walking Axe Distribution by Field

Walked Plot	Condition	Length	Width	Butt	Blade	Cutting Edge	Rock Type	Weight	Artefact
1D	fragment	6+	4.6+	0	4.1+	1-0.5	olivinite diabase	122	axe
1C	fragment	5.8	6	0	3.9	0.4-1.9	diabase(1995) olivinite gabbro(1996)	148	axe
1/1.	complete	2.8	2.1	0.35	1.8	0.3		6	axe
1A	unfinished	11.3	6.3	2.1	0	0			axe
1A	unfinished	9.2	7.1	4.5	4.1	0.2-2		540	axe
1A	fragment	7	6.4	0	0	0			axe
519	fragment	5.2	5.1	1.2	0	0	diabase	126	axe
1/5A	complete	5.1	3.2	1.35	2.9	0.1	gabbro	52	axe
1/5A	damaged	5	4.3	0.8	3.3	0.2	dunite(1995) pyroxenite(1996)	40	axe
1/5A	fragment	3.8	2.1	0	1.25		diabase	10	axe
531/2	unfinished	8.8	5.2	unfinished	unfinished	unfinished			axe
1/5A	fragment	5.2+	4.4	1.3	0	0			axe
1D	fragment	8.1+	6.5	1.5	0	0			axe
1D	fragment	6.7	5.4	0.9	0	0	diabase	124	axe
1A	fragment	9.8	4.8	1.8	0	0			axe
1A	fragment	8.6+	2.2	2.3	0	0			axe
1B	unfin. comp.	10.6	5.3	2	5.7	0	olivinite gabbro	262	axe
1/5.	complete	9.45	4.8	1.4	3+	0.4		210	axe
1D	complete	5.6	4.6	0.5	4.5	0.8	diabase (1995) serpentinite (1996)	52	adze

Fig 2.33 EDT 95-Field Walking Axe Data

Plot No	Colour	Artefact Type	Length	Width	Thickness
268C	grey with white blobs	tool	6	3.3	1.5
268C	brown	tool	3.3	2	0.5
268C	red	tool	4.5	2.9	1.9
268D	cream with grey core	flake	4.6	4.5	0.8
268D	white	flake	3.1	2.4	0.3
268D	white	flake	2.5	2.9	0.2
263/4	cream	flake	4.6	4	1.1
263/5	beige	flake	4.9	4.2	0.9
263/6	clear	flake	3.2	3.1	1.5
263/7	cream	flake	4.2	3	1.2
268B	grey	tool	9.2	2.3	2.3
268B	dark grey	tool	4.2	1.9	0.8
245/3/2	black	tool	6	4.3	1.2
245/4	light grey/brown	tool	5.6	3.9	0.9
268E	cream	tool	4.3	2.9	0.7
263/1/2	light brown	tool	4	2.8	1.1
261/1/1	brown	tool	5.5	3.6	1.2
263/1/1	brown	tool	3.3	3.4	1
263/1/1	green	flake	3.6	2.4	0.8
263/1/1	red	tool	2.4	1.4	0.5
263/1/1	brown	tool	3.9	2.8	3.2
322	pale cream grey	tool	8.3	4.9	1.9
322	brown	tool	2.7	2.5	0.5
331/3	light brown	tool	8.5	3.1	2.1
331/3	grey	tool	3.6	3.1	0.8

Fig. 2.34 KYA 95 Chipped Stone Data

328/2	grey	flake	7.7	6.7	2.5
328/2	grey	tool	7.7	3.8	1.5
338/4	brown	tool	5.5	5.9	1.5
300	grey/white	tool	4.4	4.1	0.8
300	grey	tool	7.1	5.2	3.1
300	light grey/white	tool	5.1	3.2	1.3
300	light grey	tool	7.2	6.1	1.3
300	light grey	tool	5.2	1.5	5.6
300	grey	tool	5.4	5.8	1.4
300	grey blue	tool	4.5	3.1	0.8
311/7&8	grey	tool	6.9	3.9	1.5
311/7&8	grey/white	tool	4.8	4	1.1
311/7&8	white with brown speckles	tool	7.4	2.4	1.7
311/7&8	grey/white	tool	3.8	2.2	0.7
311/7&8	white grey	tool	4.6	2.8	1.3
311/7&8	grey/white	tool	4.9	2.3	1.4
311/7&8	dark grey	tool	3.8	2.9	1.5
311/7&8	grey/white	tool	2.9	3.1	1
311/7&8	grey/white	tool	5.2	2	1.3
311/7&8	brown/black	tool	4.9	2.9	1.8
311/7&8	white with brown speckles	tool	4.9	2.6	1.2
311/7&8	white with brown specks	tool	5.5	3.4	0.7
311/7&8	grey with brown speckles	tool	5	3.4	1.1
311/7&8	grey	tool	4.4	3	1.9
311/7&8	yellow	tool	2.7	3.5	2
311/7&8	dark grey/blue	tool	3.8	2.6	1.7

Fig. 2.34 KYA 95 Chipped Stone Data

311/7&8	dark grey	tool	2.9	3.4	1.6
311/7&8	brown	tool	2.6	2.3	1.1
311/7&8	grey/blue	tool	3.1	2.8	0.7
311/7&8	grey brown speckled	tool	3.2	2.4	1.1
311/7&8	cream	tool	3.7	2.5	0.8
311/7&8	grey	tool	4.6	2.1	0.9
311/7&8	dark grey	tool	3.4	2.3	1.8
311/7&8	dark brown	tool	2.6	1.9	0.6
311/7&8	dark brown and cream	tool	2.9	2.7	1.1
311/7&8	brown	tool	3.2	2.1	1
311/7&8	grey/white	tool	5	2.9	1.4
311/7&8	dark brown	tool	5.7	4.5	1.9
311/7&8	grey	flake	2.1	2.1	0.5
311/7&8	green/white	tool	3	2.2	0.7
311/7&8	grey with dark blue	tool	2.4	0.9	0.6
311/7&8	dark brown	tool	3.1	2.1	0.7
311/7&8	grey	tool	3.6	2.3	0.5
311/7&8	white with brown speckles	tool	3.1	3.3	1.6
311/7&8	grey	tool	4.4	2.5	1.6
311/7&8	cream	tool	3.5	3	0.8
311/7&8	grey	tool	4.6	2	0.6
311/7&8	brown with white speckles	tool	5.7	3.1	1
311/7&8	grey	tool	4.8	3.7	1

Fig. 2.34 KYA 95 Chipped Stone Data

Plot number	Ware Type In	Ware Type Out	Munsell In	Munsell Out	Sherd Type	Thick	Length	Width
243	incised dark gray mono	incised dark gray mono	5YR 4/1	5YR 4/1	cx	1.4	5.7	3.7
266	red mono		5YR 5/6		cx	1.8	4.7	6.2
266	orange slip on coarse			7.5 YR	cx	1.6	3.3	3.4
300	coarse				cx	0.7	6.7	0.7
300	coarse				cx	2	8.1	4.9
300	coarse		7.5YR 6/6		cx	0.8	7.4	4.9
300	red mono	red mono	5YR 4/6	7.5YR 7/6	ox	?	7.6	4.6
322	orange black mono			7.5YR 6/6	handle	1.9	5.7	5.8
322	brown mono on coarse	orange mono on coarse	5YR 5/6	10YR 4/3	ox	0.9	4.7	5.7
322	red mono on coarse	brown mono on coarse	10YR 5/3	2.5Yr 5/6	ox	1.5	4.9	5.7
325	red mono	red mono	5YR 5/4	5YR 5/4	ox	0.6	1.7	2.2
330	brown mono			10YR 7/4	ox	0.9	2.9	6.2
330				7.5YR 7/3	rim cx	0.6	3.2	4.5
330	dark grey on coarse			10YR 4/1	rim cx	0.7	4.2	4.9
330	red mono on coarse			2.5YR 5/6	cx	1.5	5.7	5.4
245/4/3	red mono on coarse	black mono on coarse	7.5YR 4/2	10R 4/8	ox	1.4	4.5	4.7
263/1/1	orange/red mono on coarse	black staining		10R 4/6	cx	1.4	4.2	6.3
263/1/1	orange mono on coarse	black mono on coarse	7.5YR 2.5/1	5YR 4/4	ox	1.6	5.9	5.6
263/1/1		white	2.5Y 8/1	5YR 6/6	ox	1.4	4.2	5.7
263/1/1		red mono	5YR 5/6	5YR 2.5/1	ox	4.3	11.5	9.3
263/1/1	red on brown painted	brown mono	10YR 6/6	2.5YR 5/6	ox		8.8	7.5
263/1/1	red mono	red mono	5YR 6/6		ox	1.6	9.6	8.2
263/1/1	orange mono on coarse				cx	1.7	7.8	9.5
263/1/1	orange mono on coarse	black mono on coarse			ox	4.5	8.6	11.2
263/1/1	orange mono on coarse				cx	2.3	7.2	8.6
263/1/2	coarse				rim	2.3	5.1	5.3

Fig. 2.35 KYA 95 Pottery Data

263/1/2	red mono		2.5YR 4/6		rim	1.2	6.2	5.8
263/1/2	red mono	red mono	2.5YR 4/6	2.5YR 4/6	rim ox	1.5	6.1	5.9
263/1/2	red mono		5YR 5/4		cx	1.4	12	6.7
263/1/2	red mono	light brown mono	7.5YR 6/4	5YR 5/6	ox	1.5	4.9	3.4
263/1/2				7.5YR 7/6	base	1		
263/1/3	orange slip on coarse				cx	1.4	4.9	8.4
263/1/3	orange slip on coarse				ox	1.8	4.1	4.6
263/1/3	orange slip on coarse				x	2	6	6
263/1/3	orange slip on coarse				x	1.3	3.8	3.4
263/1/3	coarse				rim	2.3	5.1	5.3
263/1/4	black and brown mono		7.5 YR 5/4	7.5YR 5/4	ox	1.2	5.8	3.7
263/1/4	red mono		5YR 5/6	5YR 5/6	ox	1	2.8	3.7
263/1/4	red mono	red mono	5YR 5/6	5YR 5/6	pierced sherd	1.5	4.3	3.3
263/4	pinkish white slipped			7.5YR 8/3	handle	1.1	4.5	0.9
268B	coarse				handle	3.3	4.5	3.3
268C	coarse							
268C	red mono	red mono	10YR 4/1	5YR 4/6	ox	1.3	4.7	5.8
268C	red mono	black mono	5YR 2.5/1	5YR 4/4	ox	1.2	2.9	3.6
268C	red mono	red mono	5YR 5/6	5YR 5/6	ox	1.1	2.8	3.6
268C	red mono	red mono	10R 4/8	10R 4/8	ox	0.9	2	3.2
268C	red mono	red mono	5YR 5/8	5YR 5/8	ox	1	2.1	2.2
268C	red mono	red mono	2.5YR 4/6	2.5YR 4/6	rim ox	0.6	2.4	1.1
268C	red mono	red mono	2.5YR 4/6	2.5YR 4/6	ox	0.5	1.5	1.7
268C	red mono			5YR 5/6	cx	0.5	1.6	1.1
268D	red mono				cx	1.4	2.8	4
268E	red mono	red mono	2.5YR 4/8	5YR 4/6	ox	0.9	3.1	3
268E	red mono			2.5YR 4/8	cx	1.3	4.5	3.1

Fig. 2.35 KYA 95 Pottery Data

Plot Number	Artefact Type	Condition	Length	Width max	Width min	Thick max	Thick min	Weight
242	quern	fragment	14.2	13.6		4.4		
242	pounder	complete	9.4	2.2		1.5		
242	grinder	fragment	4.7	6.7		5.5		
242	crusher	fragment	10.5	6		3.8		
243	grinder	fragment	10.8	6		3.8		
243	crusher	complete	7.2	6.6		4		
243	grinder	fragment	10.1	9.2		5.1		
243	grinder	fragment	14.7	6		5.8		
244	crusher	damaged	10.5	8.4		3.7		
264	vessel	fragment	5.5	8		3.9		144
264	grinder	fragment	8.6	5.5		2.2		254
266	quern	fragment	6.5	6.4	3.7	3.1	2.9	
300	quern	fragment	6.7	8.8		2.9	2.4	
300	grinder	fragment	14.4	7.8	6.8	5.2		
300	quern	fragment	18	10.4		5.4		
300	quern	fragment	9.1	12.2		5.3	4.3	
300	grinder	fragment	5	9.5		5.5		
300	quern	fragment	12.7	12.7	6.7	4.5	4.5	
300	polisher	complete	1.8	2.1		0.8		
300	crusher	complete	10.6	7		4		
300	grinder	fragment	10.1	4.5	5.7	3.8	2.8	
300	quern	fragment	8.5	4.9		3.7	2.2	
300	quern	fragment	12.2	6.4	4.9	2.7	1.8	
300	pounder	fragment	5	5.2		4.7		
300	whetstone	fragment	8.8	5.7		1.9	0.6	
300	pounder	fragment	6.5	4.5		4.2		

Fig. 2.36 KYA 95 Ground Stone Data

300	quern	fragment	16	13.2			4.2	2.4	
300	grinder	fragment	14.6	11	10		6.3	5.1	
300	grinder	fragment	22.5	15.5	11.8		3.5	2.1	
300	crusher	complete	10.7	8.7			5.9		
300	whetstone	fragment	9.8	7.4	3.7		4.4	3.5	
300	unspecified	complete	14.2	7.5	2.2		6.5	2.2	
300	grinder	fragment	11.7	9	6.3		3.5	3	
300	quern	fragment	12.4	11.1			6	3.2	
300	crusher	fragment	7.4	7.8			5.6	3.7	
300	crusher	complete	6	4.4			2.9	2.6	
300	grinder	fragment	11.2	6.6			4.6		
300	unspecified	complete	9.8	8.5	3.9		5.3	1.7	
300	grinder	complete	18	13.8			7.2	6.2	
300	grinder	fragment	9.2	10.5	7.3		3.1	2.4	
300	grinder	fragment	26	20			7.5		
300	grinder	fragment	6.2	4.2			2.1	1.6	
300	grinder	fragment	8.2	7.2			3.4		
300	whetstone	damaged	21.4	19.6			4.2		
300	crusher	complete	11	8.3			3.2	2.5	
300	grinder	fragment	12.2	9.8	5.1		3.9	3	
300	grinder	fragment	9	7.3			3.4		
300	grinder	fragment	12	12			4.6	3.4	
300	crusher	complete	9.9	9			3.7		
300	grinder	fragment	20.4	12.8			19	6.4	
300	grinder	fragment	14.8	13.2			6		
300	pounder	fragment	13	8.2			7.2		
300	crusher	complete	13	8.6			4		

Fig. 2.36 KYA 95 Ground Stone Data

317	grinder	fragment	10.3	9			3.9		
318	vessel	fragment 1/2	7.4	4.4			3.3	2.7	
322	quern	fragment	8	7.1			3.4		
322	grinder	fragment	6.3	3.9			3.8		
322	quern	fragment	9.8	9.2			3.5	2.5	
322	pounder	complete	8.4	7			5.5	3.2	
322	grinder	fragment	15	7.4			4		
322	quern	fragment	9.5	8.7			2.3	1.5	
322	pounder	complete	9.8	5.7			3.9		
322	grinder	fragment	8.5	8.4			2.5		
322	quern	fragment	15.1	10.2			5.3		
322	crusher	fragment	7.1	6.7			3.9		
322	quern	fragment	9.9	11.8			5.1		
322	quern	fragment	9	12.9			5.4		
322	grinder	fragment	15.4	11			6		
322	grinder	fragment	17.2	11.2			4		
322	pounder	damaged	14.2	8			4		
322	polished stone	damaged	12	6.6			3.8	2	
322	pounder	damaged	12.4	6.2			5.2	2.6	
322	pounder	complete	9.2	7			7.4		
322	pounder	complete	9	6.8			7		
322	grinder	damaged	13.8	9			3.4		
322	pounder	complete	7.9	4.5			4.5	2.5	
322	vessel	fragment	6.7	6.4			2.5	1.4	
322	grinder	fragment	9.2	6.6			2.8		
322	grinder	fragment	8.2	5.6			3		
322	pounder	complete	11.2	7.1			5.1	2.5	

Fig. 2.36 KYA 95 Ground Stone Data

322	macehead	fragment 1/2	5.8	5.2	2.7	124
322	pounder	damaged	7.8	4.3	3.9	
322	grinder	fragment	10.2	8.2	3	
322	vessel	fragment	4.1	4.7	2.1	
322	pounder	fragment	8.1	7	7.1	4.6
322	quern	fragment	15.6	9.4	5	
322	grinder	fragment	20.4	9	6.8	3
322	crusher	complete	8.5	9.5	3.2	547
322	quern	fragment	10.4	7.5	3.5	
325	crusher	complete	10.7	5.8	3.4	
325	polisher	complete	5.6	5	2	
325	pounder	fragment	5.3	3.7	3.6	
325	grinder	fragment	9.8	8.5	3.2	
325	crusher	damaged	9.8	8.2	3.4	
326	quern	fragment	8.9	7.2	3.4	2
326	polisher	complete	3.9	2	2	
330	quern	fragment	11.2	9.7	4.6	
330	grinder	damaged	29	16.5	4	
330	crusher	complete	10.3	7.9	5.5	
330	crusher	complete	8.7	9.4	4.7	
330	quern	fragment	9.2	6.7	2.8	
128/2/1	unclear	fragment	5.8	4.9	2.2	
128/2/1	grinder	fragment	8.1	8.4	2.1	
128/2/1	polisher	complete	5.2	2.9	2.2	
128/2/1	grinder	fragment	11	8.5	3.6	
128/2/1	grinder	fragment	8.8	5.4	4.3	
128/2/1	unclear	fragment	2.9	3.6	2	

Fig. 2.36 KYA 95 Ground Stone Data

239/13	grinder	fragment	17.5	7	4.1			
239/13	grinder	fragment	11.5	6.2	4			
245/3/1	quern	fragment	13	7.4	5			
245/3/1	crusher	complete	10.2	8.6	7.4			
245/3/1	crusher	complete	12.2	10.5	6			
245/3/1	pounder	damaged	10.8	3.9	3.5			
245/3/2	grinder	fragment	15.7	13	5.4			
245/4	grinder	fragment	16.1	12.4	4			
245/4	grinder	fragment	11.1	6.7	3.2			
245/4/3	grinder	fragment	7.3	4.9	2.1			
245?	quern	fragment	9.3	7.4	2.5			
263/1/1	pounder	complete	10.5	5.3	5.6			
263/1/1	pounder	complete	8.6	4.5	3.5			
263/1/1	grinder	fragment	6.4	3.8	2.7			
263/1/1	grinder	fragment	9	7.5	2.2			
263/1/1	polisher	complete	4.2	2.9	1.1			
263/1/2	grinder	fragment	9.2	6.6	3.7			
263/1/2	pounder	complete	11.7	5.3	5.1			
263/1/2	grinder	complete	11.3	8.5	5.1			
263/1/2	pounder	damaged	15.7	7.5	5			
263/1/3	unclear	fragment	6.3	5.1	2.3			
263/1/3	crusher	complete	8.7	7.4	3.1			656
263/1/3	crusher	complete	8.5	8	4.6			600
263/1/3	grinder	complete	12.8	10.1	5		4.9	
263/1/3	vessel	fragment	7.3	4.2	1.4			84
263/1/3	pounder	fragment	8.8	5.5	4.6			
263/1/3	pounder	fragment	8.8	4.6	2.4			178

Fig. 2.36 KYA 95 Ground Stone Data

263/1/3	grinder	fragment	9	6.1			3.8		
263/1/3	grinder	fragment	9.9	11.1	8.3		3.8	3.7	738
263/1/3	crusher	damaged	4.2	5.2			3.5		130
263/1/4	pounder	fragment	3.8	5.8			5.8		238
263/1/4	crusher	complete	6	7.4	5.8		5.4	1.7	498
263/1/4	pounder	damaged	8.6	5.4			3.6		272
263/1/4	pounder	damaged	9.3	7.3			5.9		812
263/4	hammerstone	damaged	7.1	4			2.9		
263/5	grinder	fragment	6.6	7.4	2.5		3.1		
263/5	grinder	fragment	7.5	7	3.5		3.9	3	
263/5	unclear	fragment	7.1	5.2	2.9		3.8		
263/5	grinder	fragment	13.4	10	7.2		4	3	
263/6	grinder	fragment	7.6	7.2			2.8	2.2	
263/6	pounder	fragment	6	5.6			4.6		
263/6	polisher	complete	4.1	4.1			3		
263/6	polisher	complete	9.7	4.2			2.9		
263/6	grinder	fragment	9.5	5.7			1.8	1.4	
263/6	grinder	fragment	7.2	6.1	5.7		2.8		
263/7	grinder	fragment	8.3	9.6	6.5		5.1	3.2	
263/7	grinder	fragment	8.4	6.6			3.1	2.3	
268/1/1	grinder	fragment	5	5.6			2.3		
268/1/1	grinder	fragment	6.8	5.8			2.8		
268A	vessel	fragment	9.1	6	3.2		2.1	1.6	202
268A	crusher	complete	10.5	8.9	6.8		4.7	3.2	687
268B	anvilstone	fragment	17.8	14.2			7	5	
268B	grinder	fragment	19	16.4			6.4		
268B	hammerstone	complete	7	5.7			3.9		

Fig. 2.36 KYA 95 Ground Stone Data

311/7&8	quern	fragment	11	8.2			4.1	
311/7&8	grinder	damaged	8.8	6.8			3.3	
311/7&8	grinder	fragment	3.3	3.7			3.4	
311/7&8	polisher	complete	3.5	2.6			1.3	
311/7&8	polisher	complete	3.9	3			2.3	
311/7&8	unspecified	fragment	1.7	2.1	2			
311/7&8	crusher	fragment	4.4	6.7			4.3	
323/1-7	quern	fragment	6.3	7.3			2.1	
323/1-7	whetstone	fragment	4.7	5			1.9	
323/1-7	grinder	fragment	7.7	7.1			5	
323/1-7	pounder	complete	13	7.2			3.8	
323/1-7	grinder	fragment	5.6	4.5	1.8			
323/1-7	quern	fragment	11.2	8			3.1	
323/1-7	pounder	complete	9.5	6.9			5.5	
323/1-7	quern	fragment	9.4	12.9			4.4	
323/1-7	quern	fragment	7.9	13.5			2.7	
328/2	grinder	fragment	5.4	6.2			1.9	
328/2	grooved stone	complete	6.5	6.4			2.8	
328/2	pounder	complete	10.5	6.6			3.9	
328/2	grinder	fragment	9.6	7.7			2.4	
328/2	grinder	damaged	13.9	12.5			4	
328/2	crusher	complete	9.4	8.2			6.1	
328/2	grinder	fragment	6.3	6.6			4.6	
331/3	pounder	complete	11.2	6.9			5.2	
331/3	quern	fragment	7	6.4			6.2	
331/3	crusher	damaged	9.9	6.8			6	
331/4A	hammerstone	damaged	7.2	5.3			1.7	

Fig. 2.36 KYA 95 Ground Stone Data

331/4A	crusher	damaged	11.5	7			4.2	
331/4A	crusher	complete	8.6	6.9			3.8	
331/4A	grinder	fragment	10.9	8.2			3.5	
331/4A	quern	fragment	18.4	15.2			5	
331/4B	quern	fragment	7.9	1.5			4.5	
331/4B	quern	fragment	13.7	13.9			4.6	
331/4B	quern	fragment	10.4	12.2			4	
331/4B	grinder	fragment	8.8	5.8			2	
331/4B	quern	fragment	12.5	10.8			5.9	
331/4B	grinder	fragment	16.2	16			7.2	
331/4B	grinder	fragment	14.6	14.4			4	
331/5	grinder	fragment	14	8.4			5.7	
331/5	grinder	fragment	14.5	14.5			4.3	
331/5	grinder	fragment	7.5	8.5			2.1	
331/5	grinder	fragment	16.6	9.2			6.4	
331/5	crusher	fragment 1/2	9.6	4.9			3.2	
331/5	pounder	complete	9.3	7.3	6.5		4.6	4.5
331/5	grinder	fragment	8.2	6.1			3.3	2.1
331/5	pounder	complete	10.6	6.4			5.8	
331/6	vessel	complete	7.3	7.3			2.3	
332/1	quern	fragment	15.9	7.3			4.5	
332/1	crusher	complete	8.4	5.5			4.5	
332/1	crusher	complete	10.5	11.5			4.6	3.3
335/5	pounder	complete	8.6	7.4			5.8	

Fig. 2.36 KYA 95 Ground Stone Data

Plot No	Condition	Length	Width	Butt	Blade	Cutting Edge	Rock Type	Weight	Artefact
243	damaged	9.9	6.7	2.1			pyroxenite	321	axe
264	complete	8.2	6.2	2.1	5.4	2.4	olivine gabbro	234	axe
264	complete	9	5.5	1.5	5.9	2.3		218	axe
266	complete	5.3	3.7	0.7	3.6	0.8	pyroxenite gabbro	42	axe
266	damaged	8.7	7.6	3.6+	7.7	2.6	gabbro	422	axe
266.1	complete	2.4	1.4	0.9	0.9	0.8		5	chisel
266.1	fragment	6.1	6.3	3.5				198	axe
300	complete	5.7	1.9	1.2	1.1	0.11	olivine gabbro	28	chisel
300	fragment	8.8	4.9	2.3	5.65+	0.5	olivine gabbro	254	axe
300	unfinished	11.8	7.2	4.15	6.4	2.4	olivine gabbro	688	axe
300	fragment	7.6	6.8	4.55	6.9	2.1	olivine gabbro	466	axe
300	damaged	18	7.1	1.7+	7.75	2.7	olivine diabase	874	axe
300	damaged	9.6	6.0+	3.2+	4.9+	1.9	gabbro	302	axe
300	damaged	12.7	5	1.5	4.5+	1.9	olivine diabase	384	axe
300	fragment	6	5.6	1.9					axe
322	fragment	8.3	5.9	3.9	5.35	2.5		346	axe
322	fragment	7.4	7.3	2.8	6.9	2.1	olivine gabbro	286	axe
322	fragment	7.8	5.5	1.6	6.1	2.1	gabbro	184	axe
322	fragment	6.8	6.6	1.6					axe
322	fragment	5.5	7.2		6.9	2.1	diabase	232	axe
322	complete	8.7	5.7	2.2	5.8			260	axe
322	unfinished	7.8	6.5	1.7			diabase	307	axe
329	fragment	6.8	4.35	1.2				150	axe
330	fragment	4.7	5.7	2			olivine gabbro	144	axe
330	fragment	4.9	5.9	1.35			olivine gabbro	144	axe

Fig. 2.37 KYA 95 Axe Data

Artefact	Length	Width	Thickness
large flake	5	5.2	1
large flake	6.1	3.2	1.4
tool thumb nail	3.6	4.9	0.9
flake	4.3	2.3	1.2
tool scraper	5.6	4.7	1.1
tool scraper	5.1	5.1	2.1
tool	7	5.7	1.3
chip	1.6	2.2	1
tool blade	4.8	1.8	1
flake	3.2	2.9	0.7
flake	4.2	1.8	0.9
flake	4	2	0.9
tool	4.6	2.2	0.9
tool blade	8.4	3.3	1.1
tool blade	5	3.8	0.8
chunk	6.4	4.2	2.1
flake	3.5	2	0.7
tool scraper	6.2	3	0.5
flake	3.3	2.1	0.5
tool	3.4	2.2	0.9

Fig. 2.38 KEK 95 Chipped Stone Data

Ware Type	Munsell out	Munsell in	Sherd Type	Base Type	Thickness	Length	Width
red on white painted	5 YR 4/4	5 YR 4/4	ox		0.9	4	6.9
?		7.5YR 5/6	base	articulated disc base	1.7	6	5.2
red monochrome			ox		1.1	5.6	3.1
red monochrome			unusual, part of a handle?		1.7	1.8	2.4
red monochrome		10 R 4/6	cx		1.4	3.9	7.1
?		7.5 YR 6/2	cx		0.9	2.1	3.5
?			?		1	2.6	6
red monochrome	2.5YR 4/8	2.5YR 4/8	ox		1.1	3.1	4.4
red on white painted		2.5YR 4/8	cx		0.6	2	1.7
red on white painted		2.5YR 4/6	cx		0.7	1.9	1.3
?		10YR 6/3	base	nipple base ?	1	2.6	2.3

Fig. 2.39 KEK 95 Pottery Data

Artefact Type	Condition	Length	Width	Thickness	Comment
polisher	complete	3.9	3	2	
polisher	complete	5.1	4.6	2.5	
polisher	complete	4.1	2.4	1.6	
polisher	complete	7.6	7.3	2.5	
vessel	complete	13	9.2	4.5	pebble mortar
grinder	fragment	6.3	8.2	3.5	
pounder	damaged	7.8	3	2.9	
pounder	damaged	9.4	6.1	5.1	

Fig. 2.40 KEK 95 Ground Stone Data

Condition	Length	Width	Butt	Blade	Cutting Edge	Rock Type	Weight	Artefact Type
fragment	8.7	2.3	2.4	2.4	1.0 - 0.2	diabase	106	axe
fragment	5.1	4.8	0	0	0	gabbro	156	axe
fragment	7.7	6.8	0	4.1	1.7 - 0.2	diabase	294	axe
unfinished	8	4.73	1.3	3.8	1.2 - 0.2	serpentinite	110	axe
complete	7.7	4.75	1.8	4.5	1.2 - 0.2	gabbro	136	axe
complete	3.3	2.5	0.8	2.3	0.55 - 0.05	serpentinite	12	axe
damaged	10.4	5.6	0	4.9	1.05		262	axe
damaged	7.7	4.1	0	3.5	0.9		132	axe
damaged	13	5.05	1.16	4.6	1.1		326	axe
complete	6.3	4.8	1	4.9	1.0-0.5	diabase	74	adze
complete	5.8	4.5	1.3	3.6	1.0-0.2	serpentinite	70	adze
unfinished	6.4	3.6	unfinished	unfinished	unfinished	unfinished		axe

Fig. 2.41 KEK 95 Axe Data

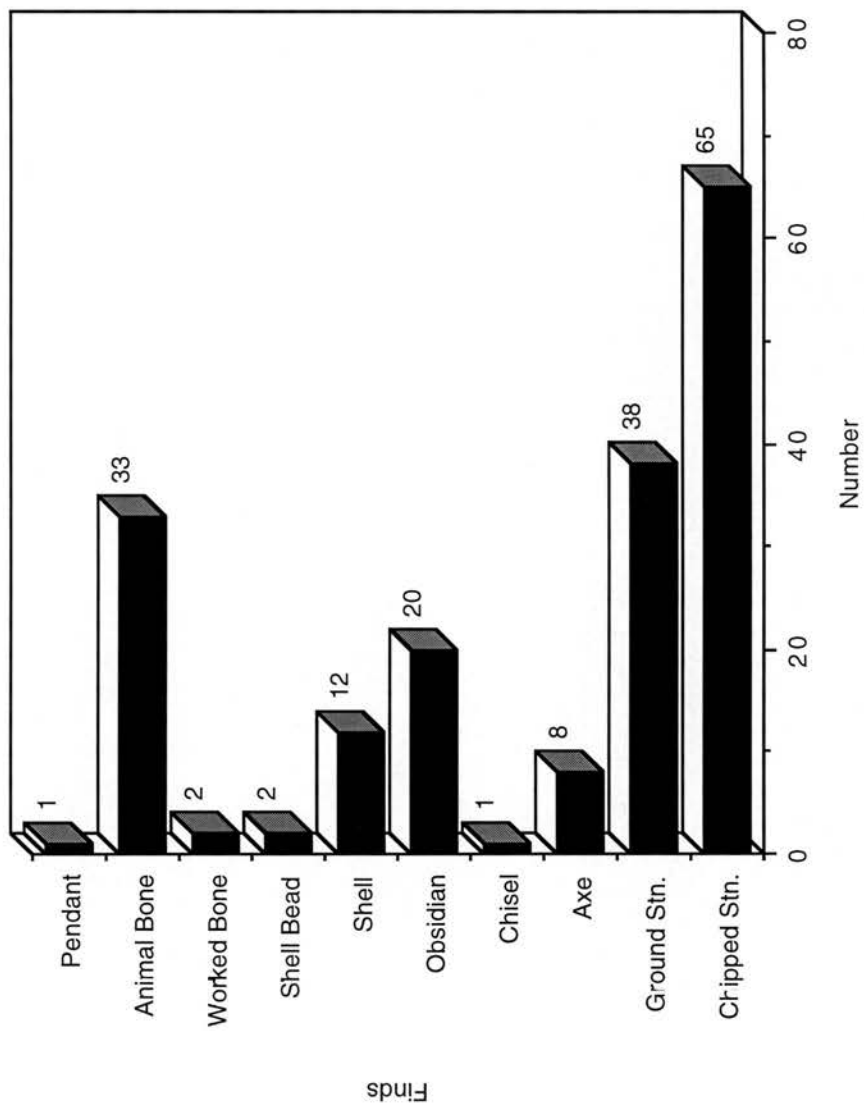


Fig. 2.42 TCD 96 Artefact Type by Number

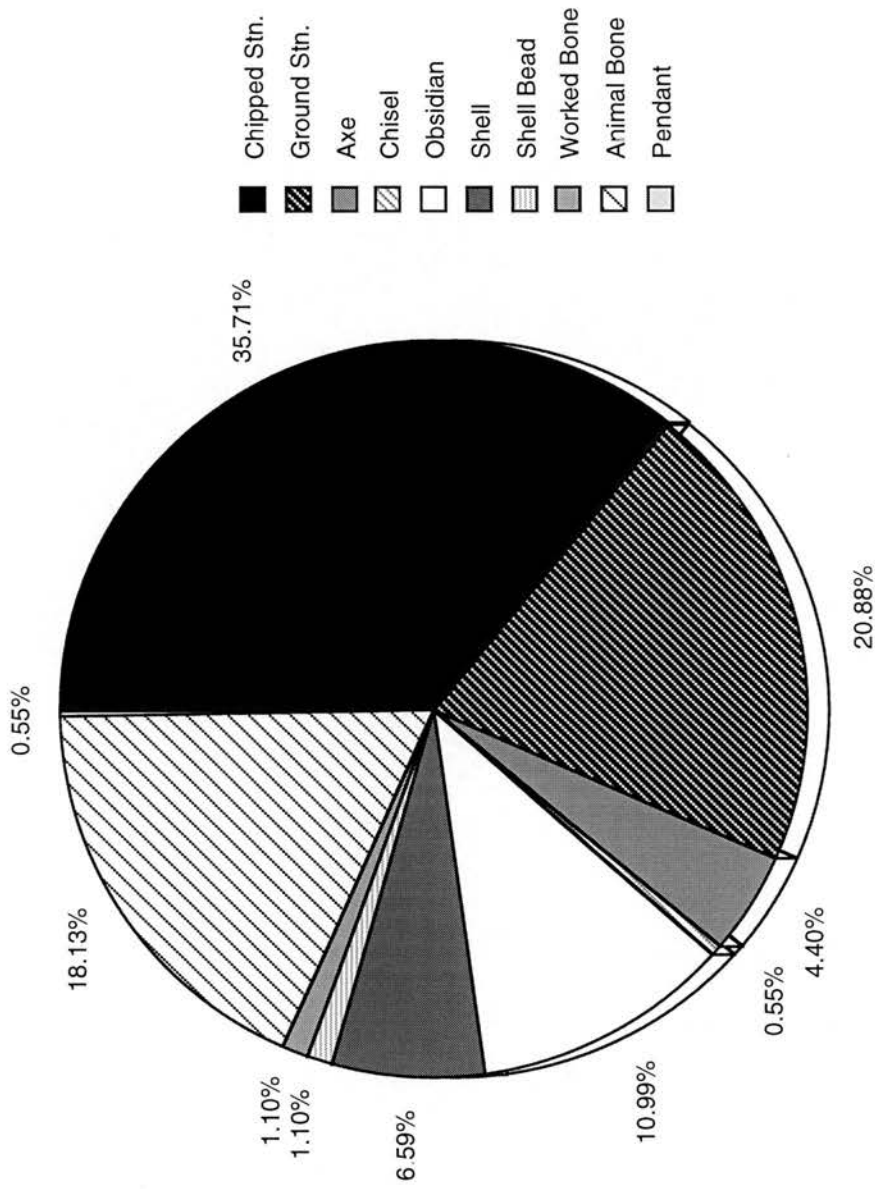


Fig. 2.43 TCD 96 Finds by Type

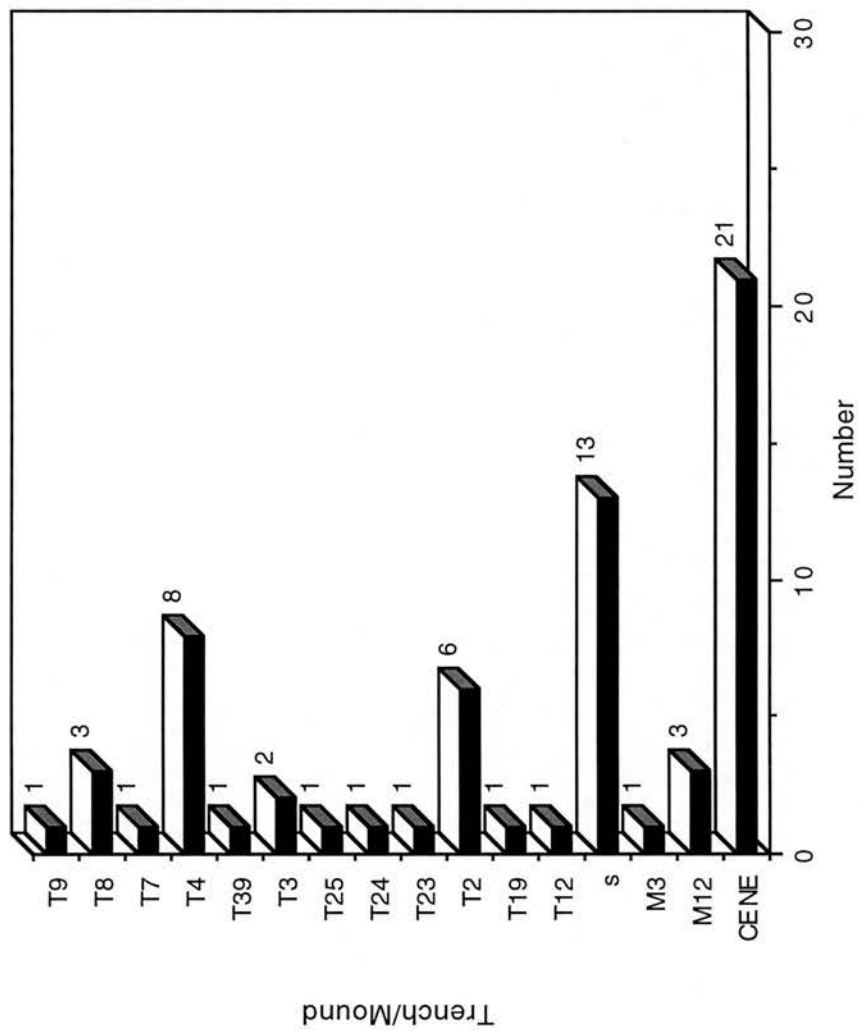


Fig. 2.44 TCD 96 Chipped Stone (Chert) Distribution by Number

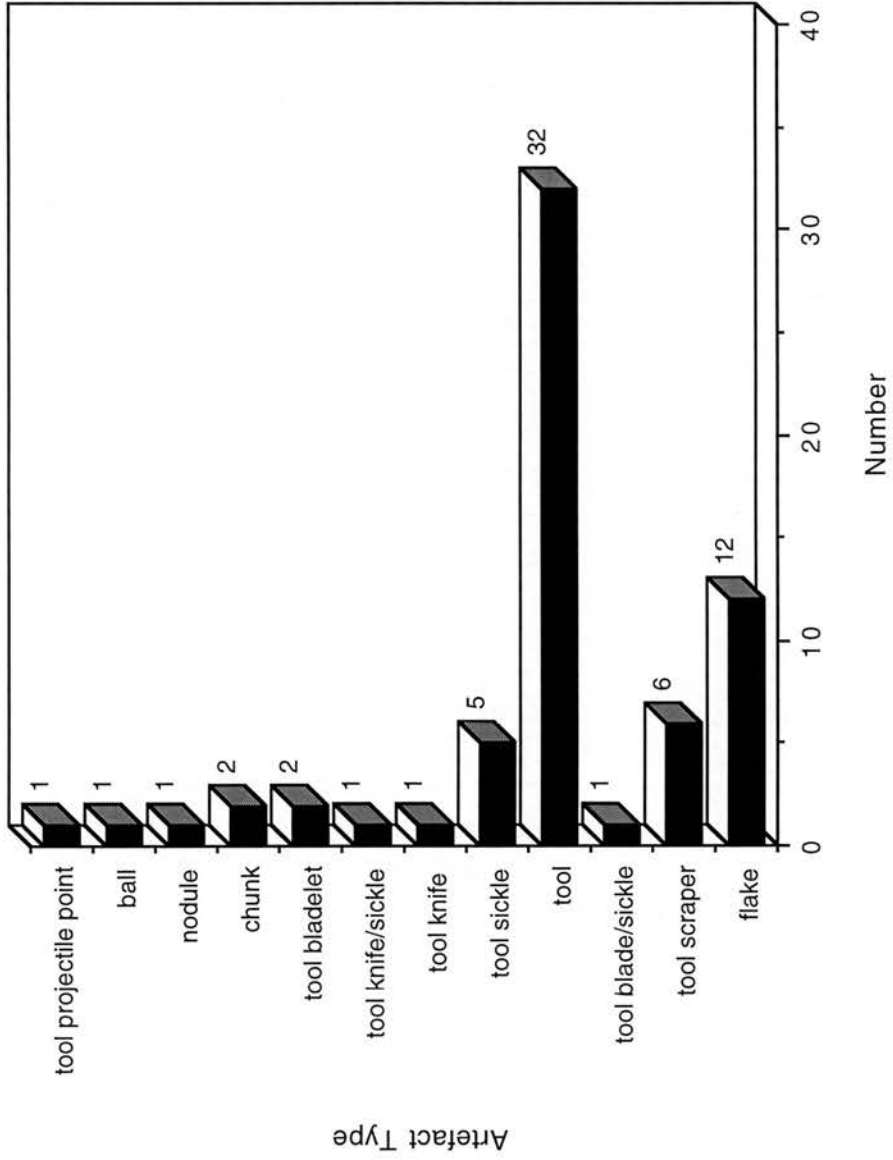


Fig. 2.45 TCD 96 Chipped Stone (Chert) by Type

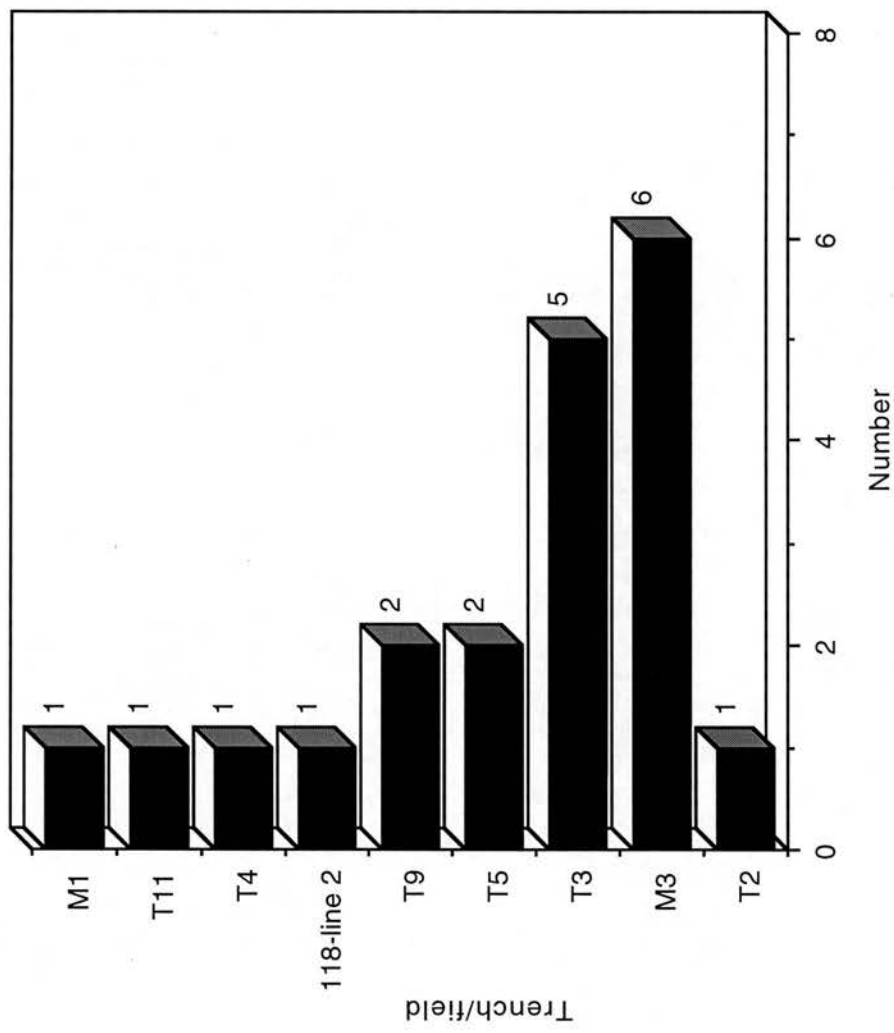


Fig. 2.46 TCD 96 Chipped Stone (Obsidian) Distribution by Number

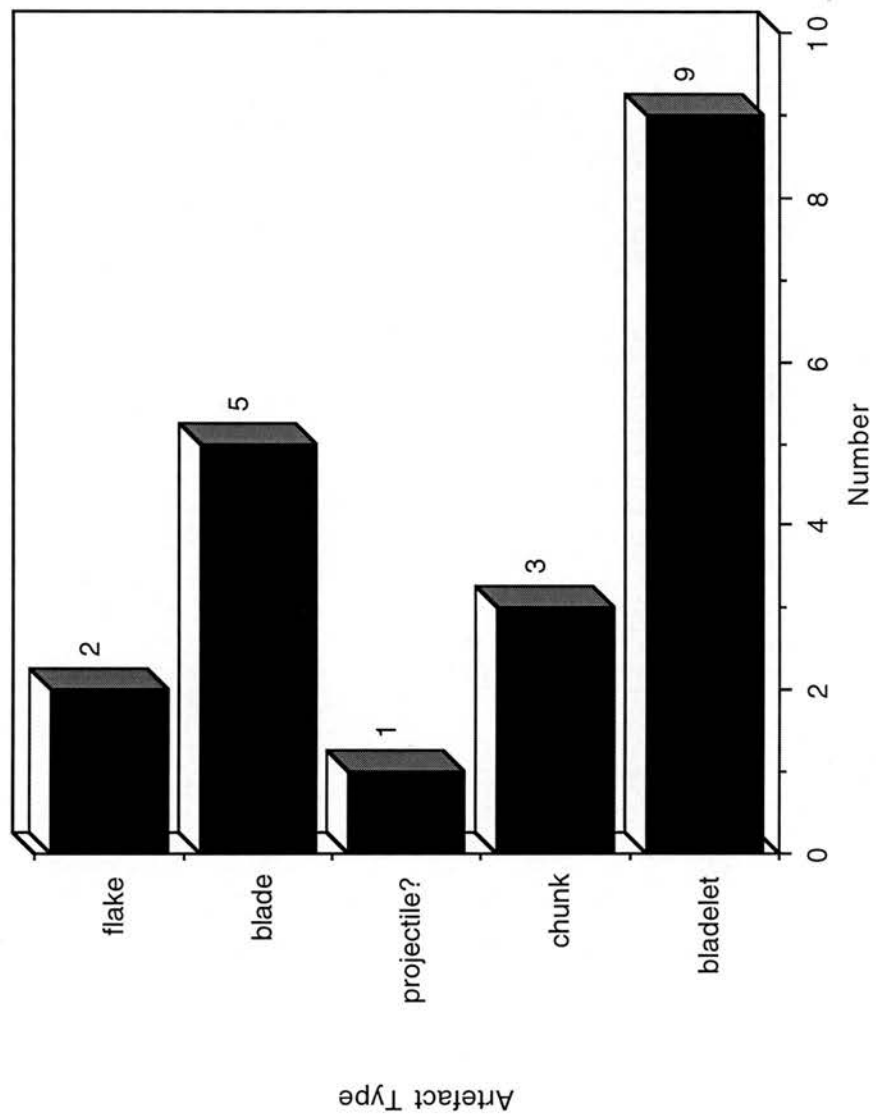


Fig. 2.47 TCD 96 Chipped Stone (Obsidian) by Type

Grid	Artefact type	Condition	Length	Width	Depth	Thickness	Weight
CE	hollowed quern	fragment	13.8	10.5		4.45	742
CE Mounds NE	hollowed quern, oval	fragment	13.95	7.8		5.4	486
T39	hollowed quern, oval edged	fragment	22	19.5		10.1	2000+
T24	grinder, tortoise shaped	fragment	12.3	13.4		4.85	1178
CE Mounds NE	bowl	fragment	13.35	8.9		3.6	430
CE Mounds NE	grinding slab/quern	fragment	13.6	7.1		3.95	540
CE Mounds NE	hollowed quern	fragment	11.4	8.3		3.35	356
CE Mounds NE	hollow stone	fragment	8.1	3.05		1.8	66
CE Mounds NE	bowl	fragment	5.1	4.9		3.6	80
CE Mounds NE	polished pebble	complete	3.9	3.4		2.5	44
T6	pebble mortar	complete	3.9	3.4		2.5	44
M12	quern/bowl	fragment	9.4	7.25	3.1		150
T11	hollowed quern	fragment	38	20		6.6	2000+
185	pounder	complete	10.4	6.1	4.3	5	499
T23	grinder, round	complete	18.79	16.3		5.2	1900
T23	quern, rectangular flat	complete	28.5	19.3		6.6	2000+
19T	quern, rectangular flat	complete	22.2	16		4.65	?
T19	quern, rectangular flat	fragment	16.7	14.3		4.7	1882
T7	grinder, round/oval flat	complete	24.1	20.4		5.5	?
T21	quern, hollow rectangular	fragment	11.25	6.65		2.1	220
T21	quern/bowl	fragment	9.1	7.4		2.2	126
T21	grinder, oval flat	damaged	19.2	11.2		5	1162
185	pierced disk	fragment	11.95	3.2		2.75	78
185	quern hollow	fragment	11.95	8.15		3.6	440
185	bowl	fragment	10	7.75		1.35	146

Fig. 2.48 TCD 96 Ground Stone Data

185	vessel	fragment	5.2	4.9	0.9	62
185	bowl	fragment	7.75	5.3	2.6	180
T9	pestle pebble	complete	6	3.55	2.85	92
T8	bowl	fragment	8.5	6.5	1.5	158
M3	incised/grooved stone	fragment	7.6+	5.5	2.35	154
186-8-L3	round disk	fragment	7	4.1+	3.4	152
186-8-L3	unknown small object	fragment	2.7+	1.3+	1.2+	6
275-L3	tortoise shaped grinder/rubber	damaged	19.2	12.65	3.5	1178
275-L3	bowl	fragment	13.4+	6.70+	5.3	546
186-8-L1	bowl, shallow	fragment	8.9+	5.9+	3.3	198
275-L2	unknown	fragment	2.6	2.1	1.3	6
T3	pendant	complete	9.45	1.05	0.75	12
T11	polished pebble	damaged	3.1	2.3	0.9	10
T11	pebble, worked all round	complete	3.2	0.85	0.9	4

Fig. 2.48 TCD 96 Ground Stone Data

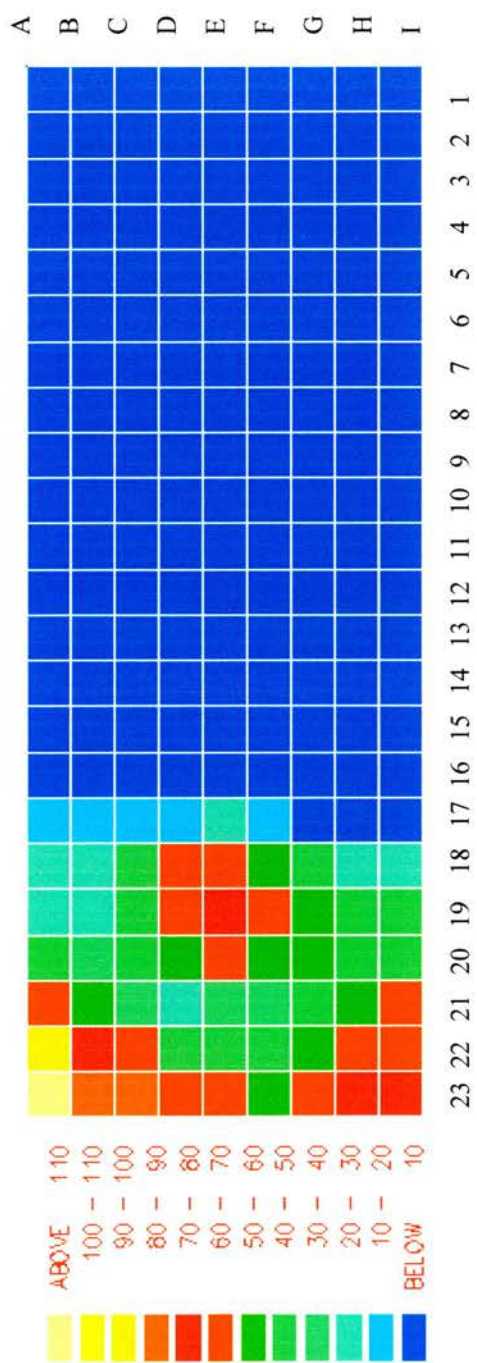


Fig.49a TKY 96 Density of Chipped Stone Distribution by Number

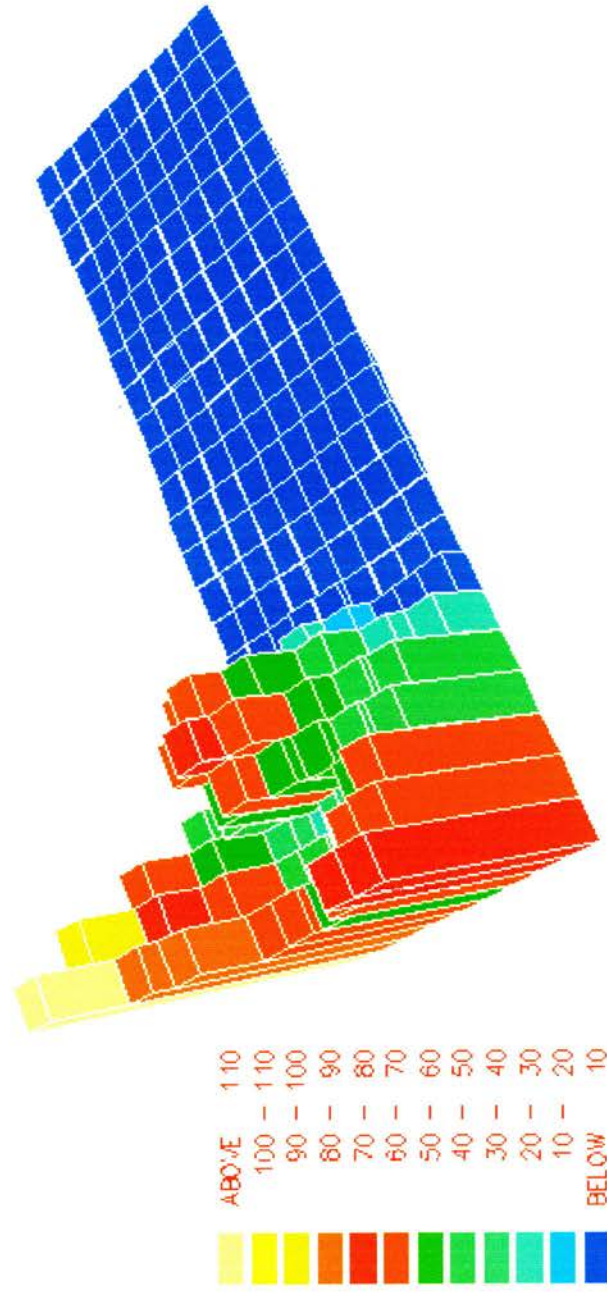


Fig.2.49b TKY 96 Density of Chipped Stone Distribution by Number

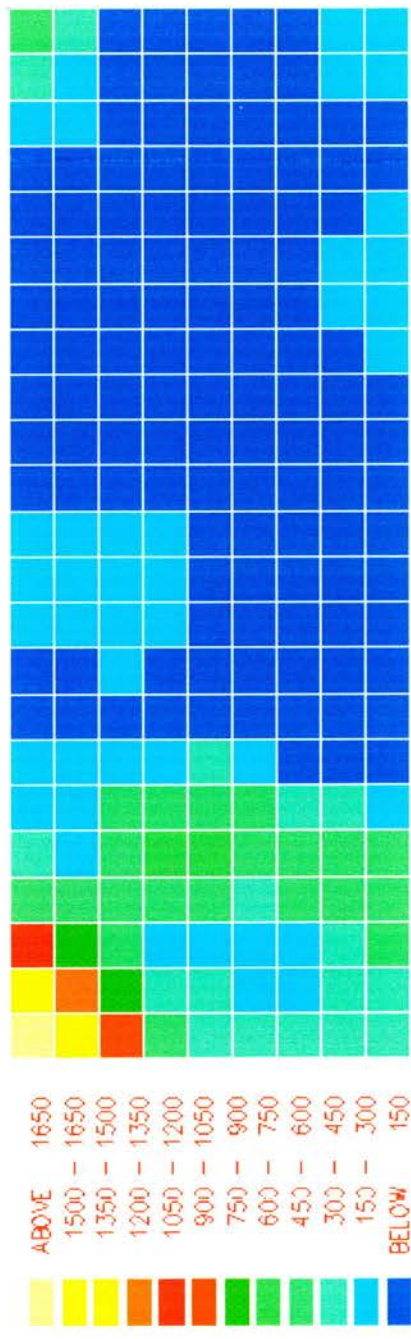


Fig.2.50a TKY 96 Density of Chipped Stone Distribution by Weight

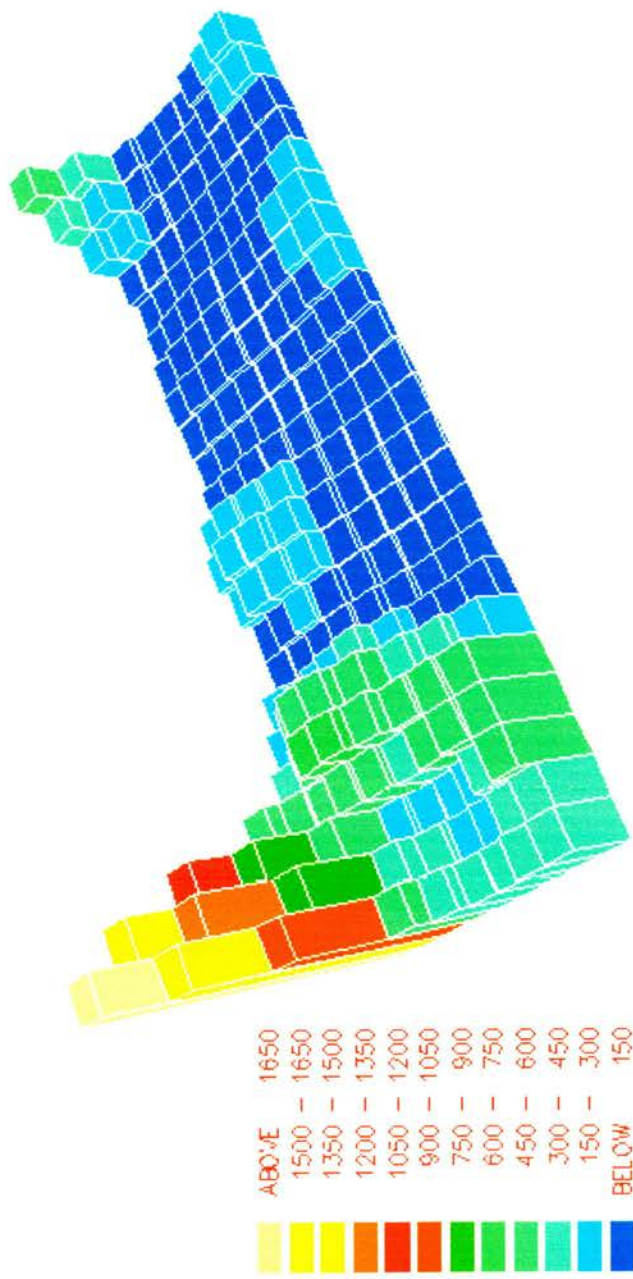


Fig.2.50b TKY 96 Density of Chipped Stone Distribution by Weight

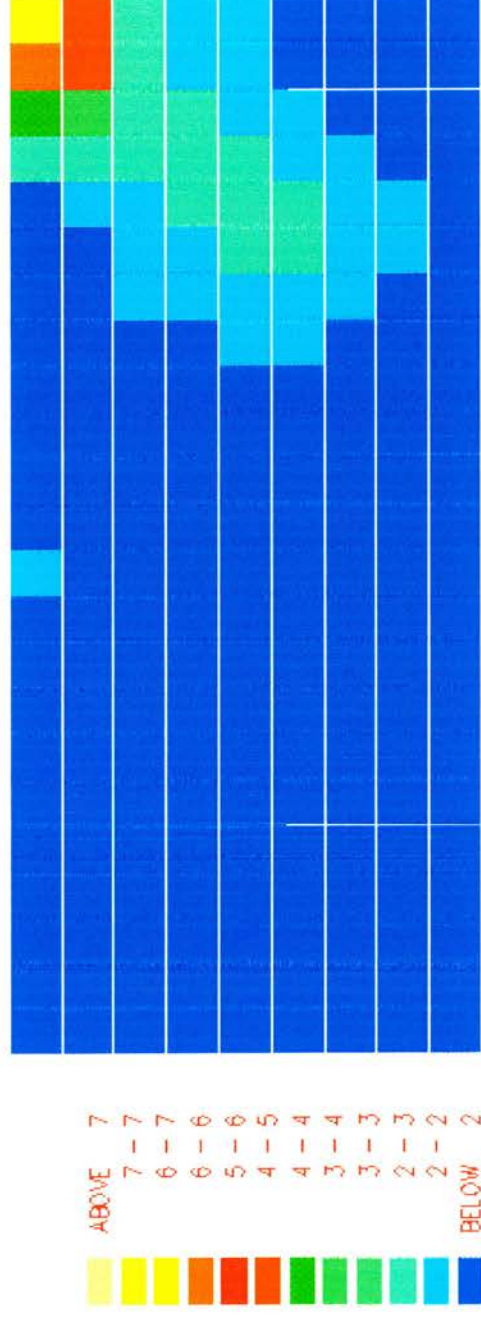


Fig.2.51b TKY 96 - Density of Sherd Distribution by Number"

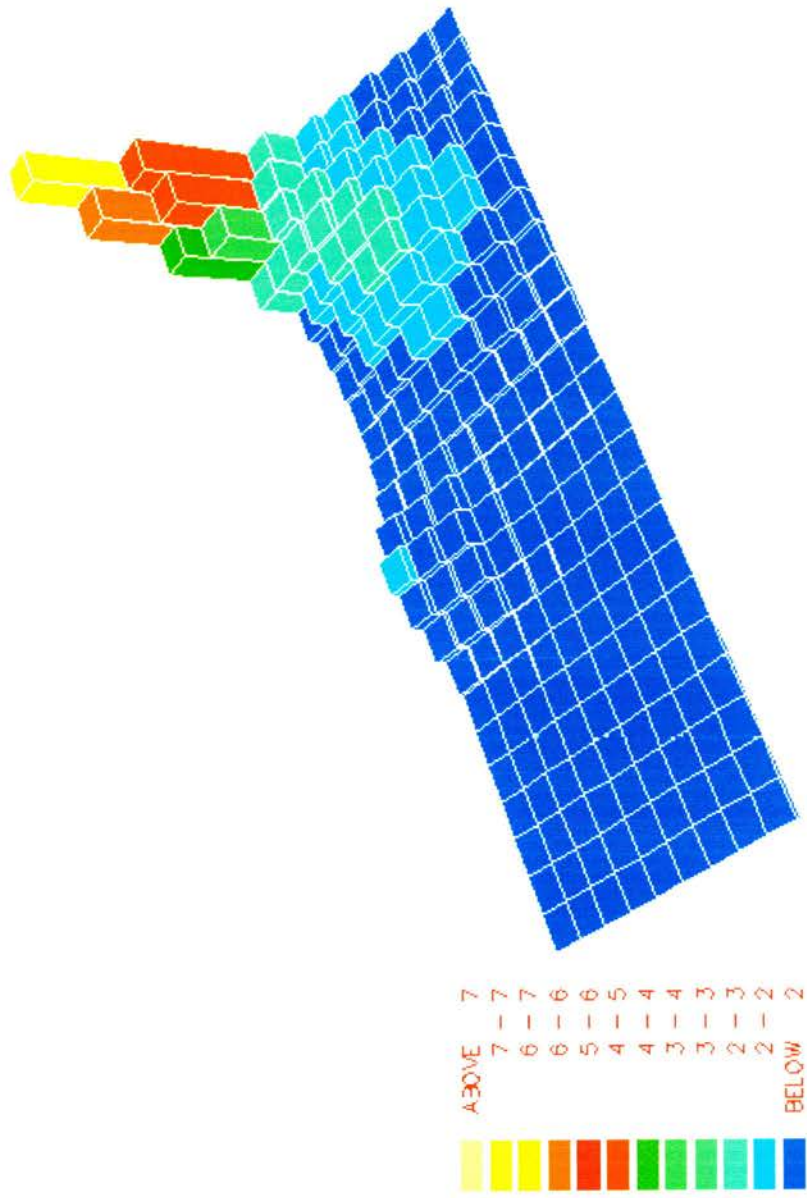


Fig.2.51b TKY 96 Density of Sherd Distribution by Number




Fig.2.52a TKY 96 Density of Sherl D. struction by Weight

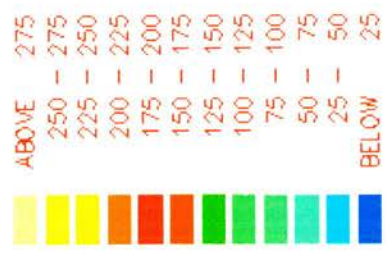
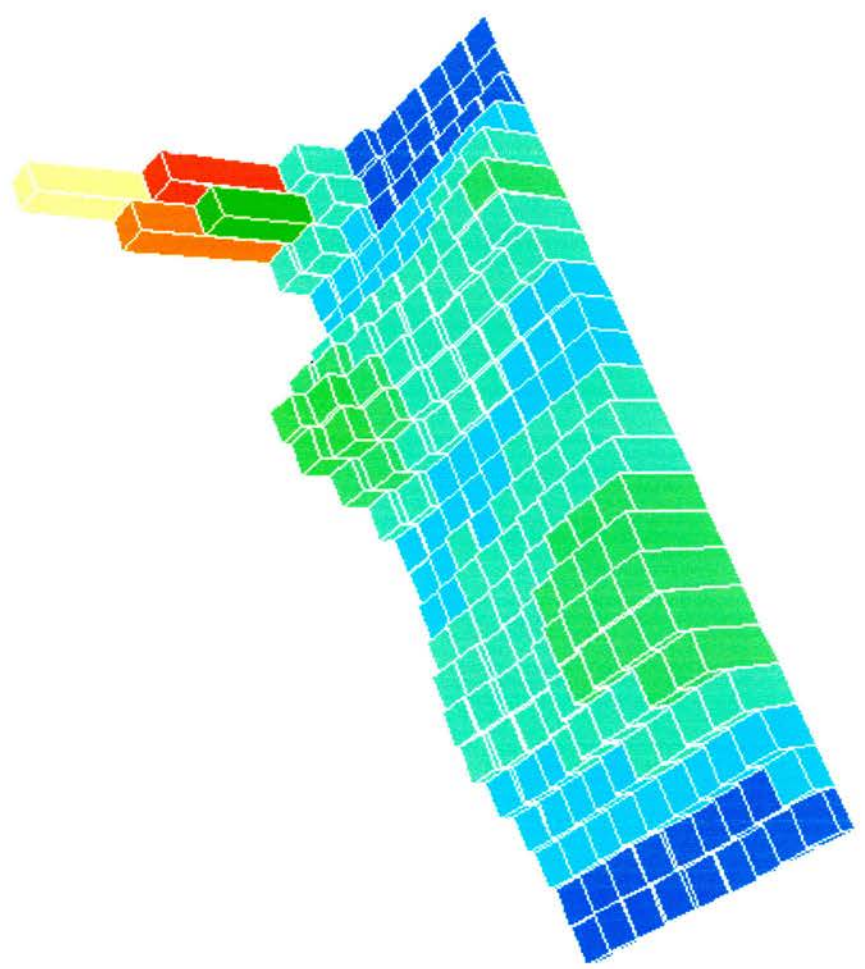


Fig.2.52b TKY 96 Density of Sherd Distribution by Weight

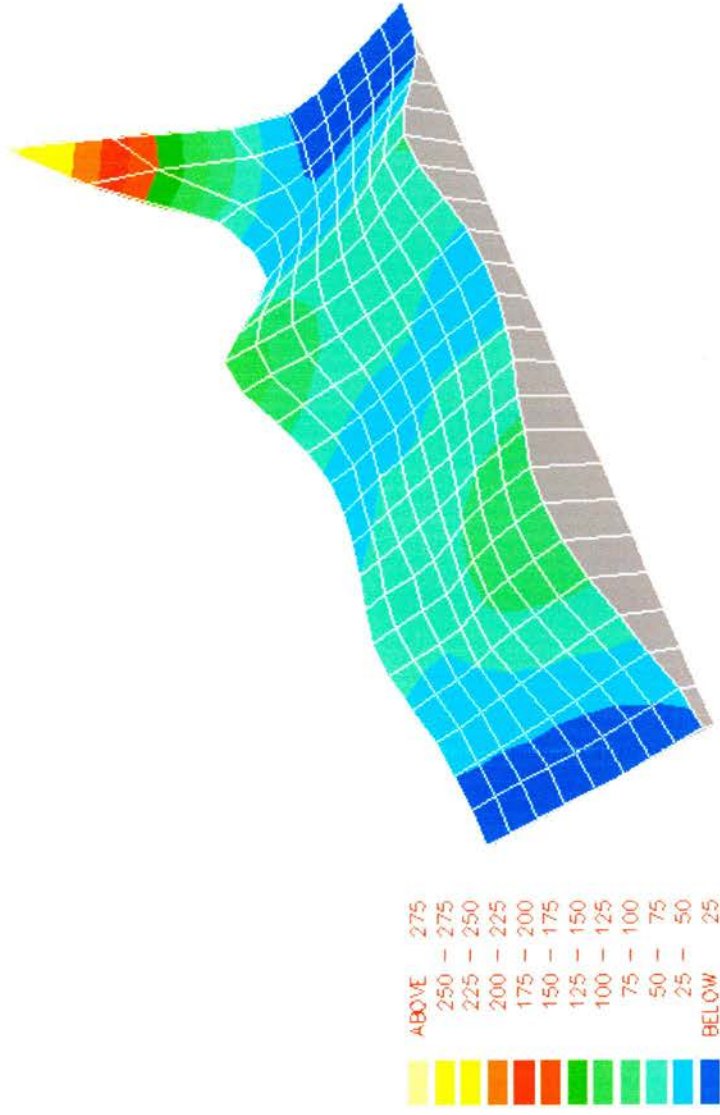


Fig.2.52c TKY 96 Density of Sherd Distribution by Weight

Gric	Artefact Type	Condition	Length	Width	Thickness	Weight	Rock Type
4A	vessel	fragment	3.55	3.3	1.6	3	Sandstone
1C	pounder	damaged	12.9	6.3	6.2	7.06	Igneous
E10	hammerstone	complete	7.1	6.3	3.7	2.36	Pebble
7G	grinder	f 1/2	12.9	14.2	4.35	1.06	Sandstone
H10	grinder	f 1/2	13.6	5.05	2.35	3.8	Igneous
10I	whetstone	damaged	15.2	6.6	5.2	8.92	Sandstone
8A	grinder	f 1/2	14.85	14.2	3.15	9.7	Sandstone
8H	pounder	f 1/2	11.5	6.7	6.3	4.18	Igneous
9E	grinder	fragment	9.25	9.5	2.75	3.09	Sandstone
17C	pierced stone	complete	4.1	4.1	1.1	6.2	Igneous
19C	pecked stone	fragment	4.4	4.1	1.95	6.4	Igneous
19D	pecked stone	fragment	2.9	4.8	1.5	4	Igneous
16D	pecked stone	fragment	4.9+	5	1.6	6.2	Igneous
9D	grinder	fragment	13.4	11.1	2.9	5.5	Sandstone
3G	polisher	complete	6.2	4.3	2.6	1.3	Pebble
23D	pierced stone	damaged	7.7	2.7+	2.3	8.2	Sandstone

Fig. 2.53 TKY 96 Ground Stone Data

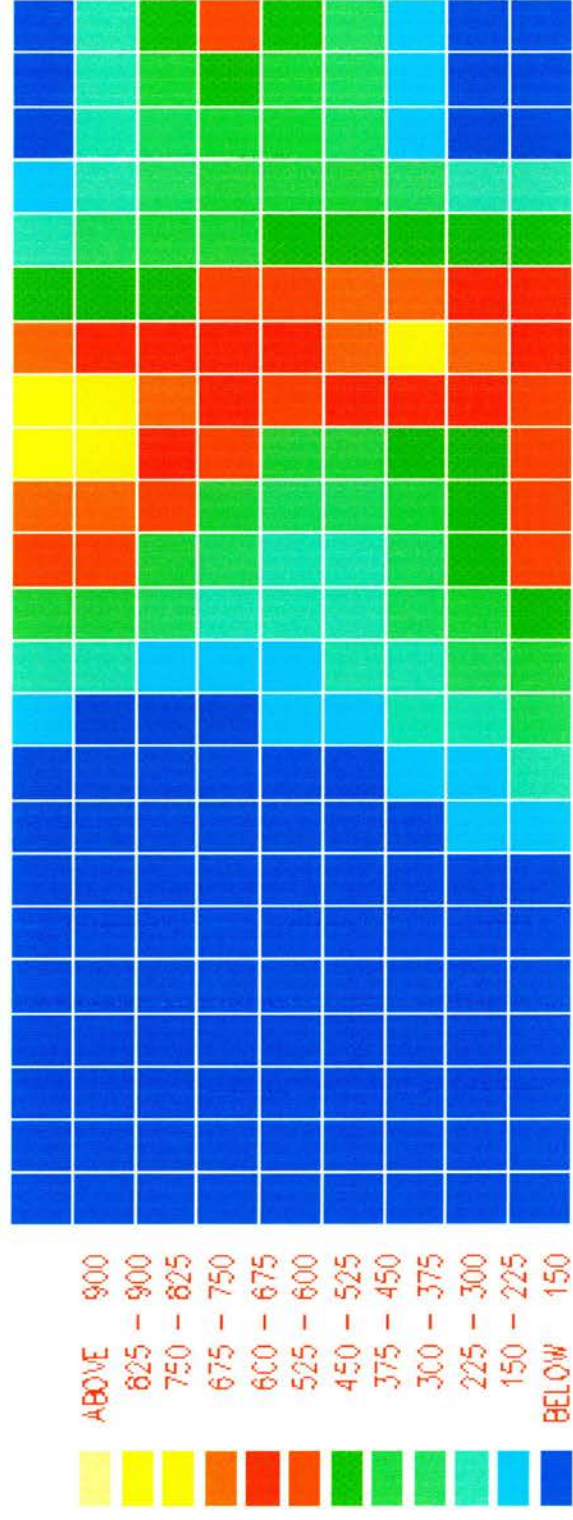


Fig.2.54a TKY 96 Density of Ground Stone Distribution by Weight

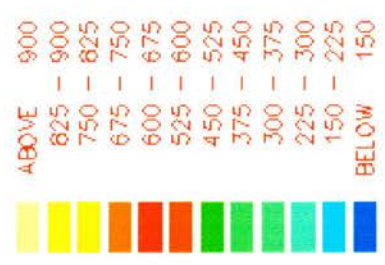
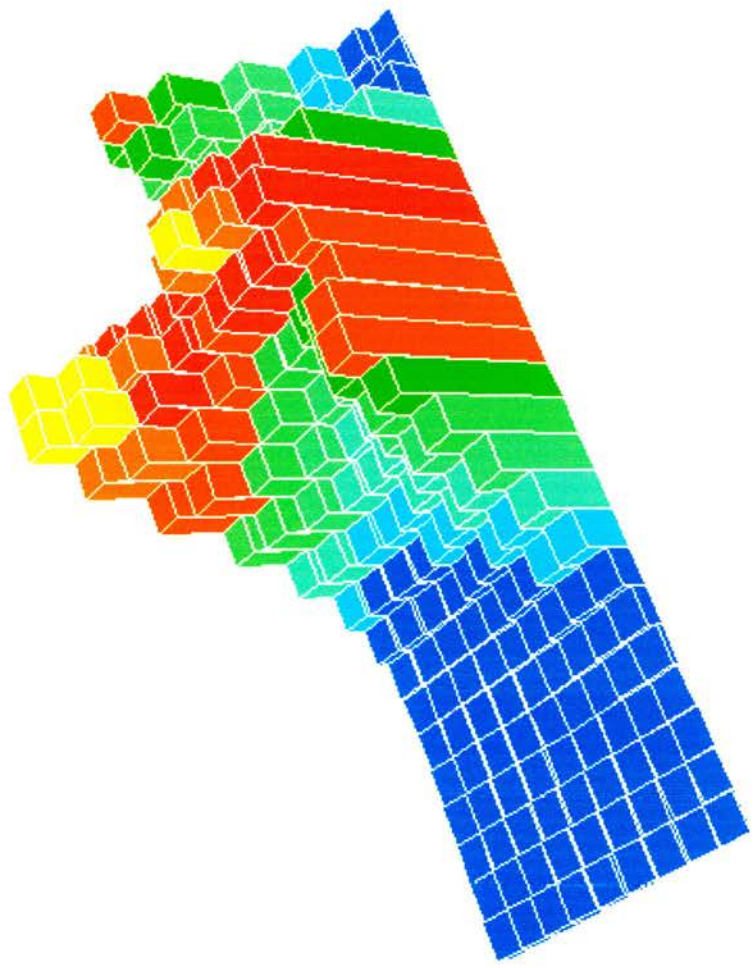


Fig.2.54b TKY 96 Density of Ground Stone Distribution by Weight

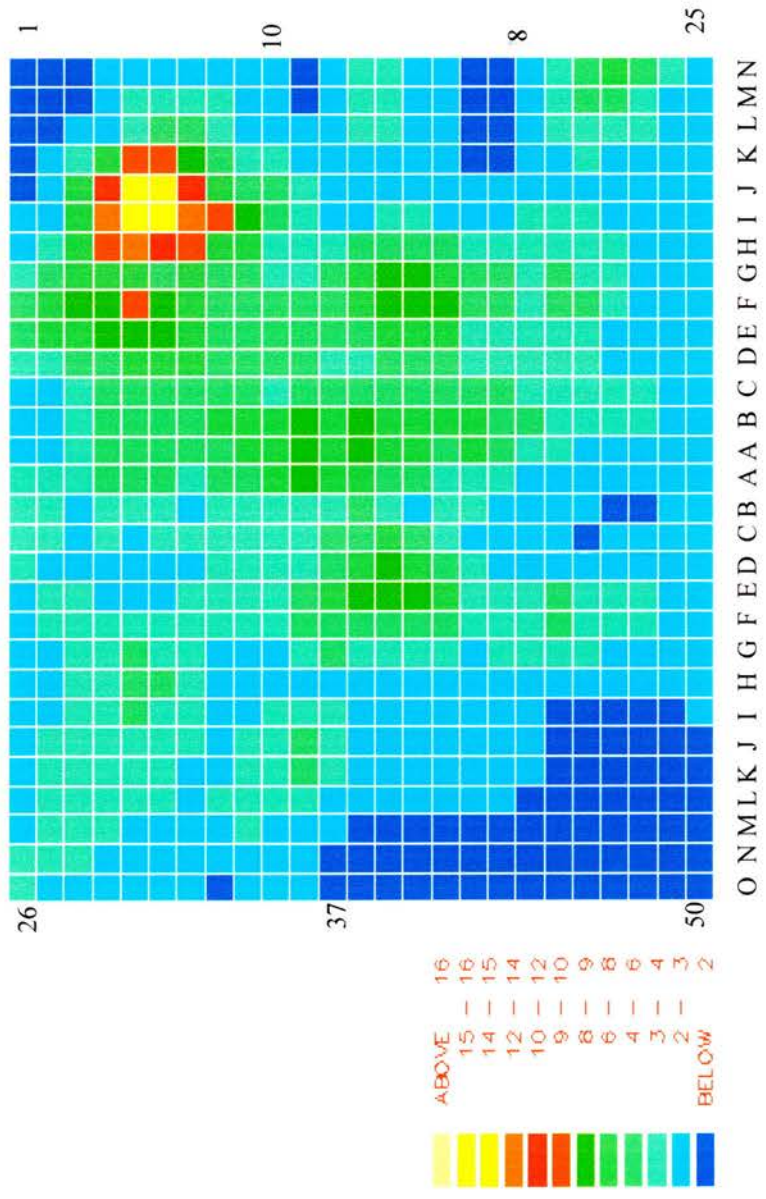


Fig.2.55a GKB 96 Density of Chipped Stone Distribution by Number

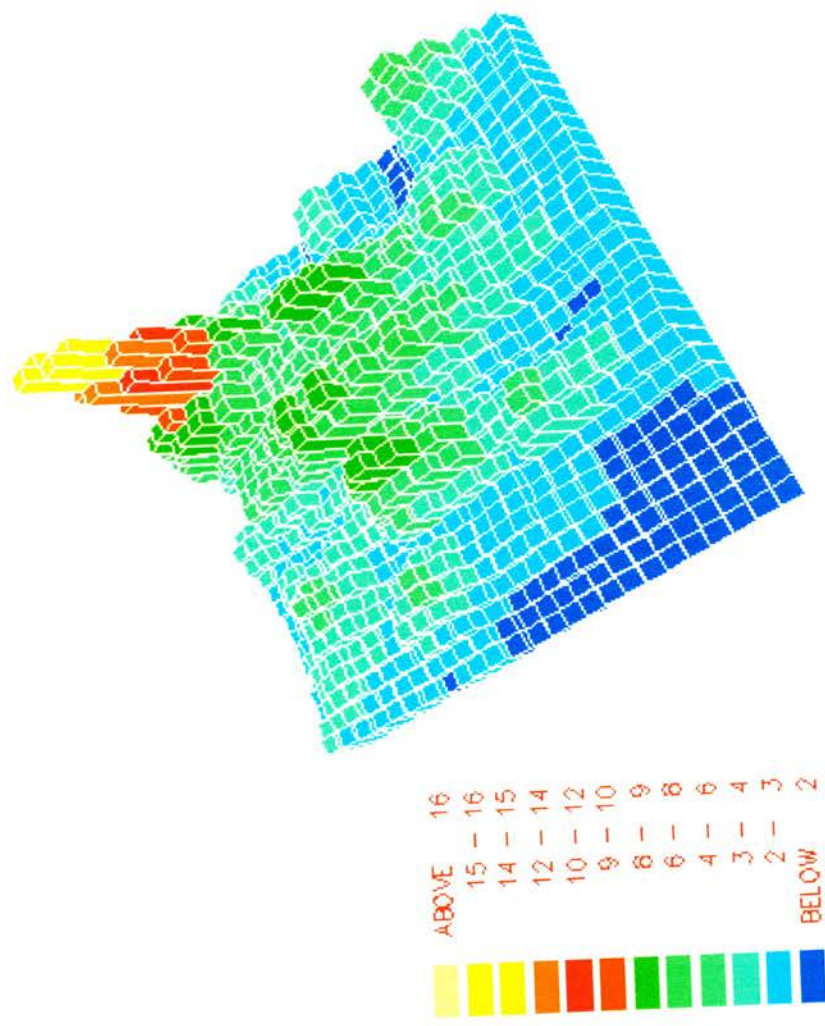


Fig.2.55bGKB 96 Density of Chipped Stone Distribution by Number

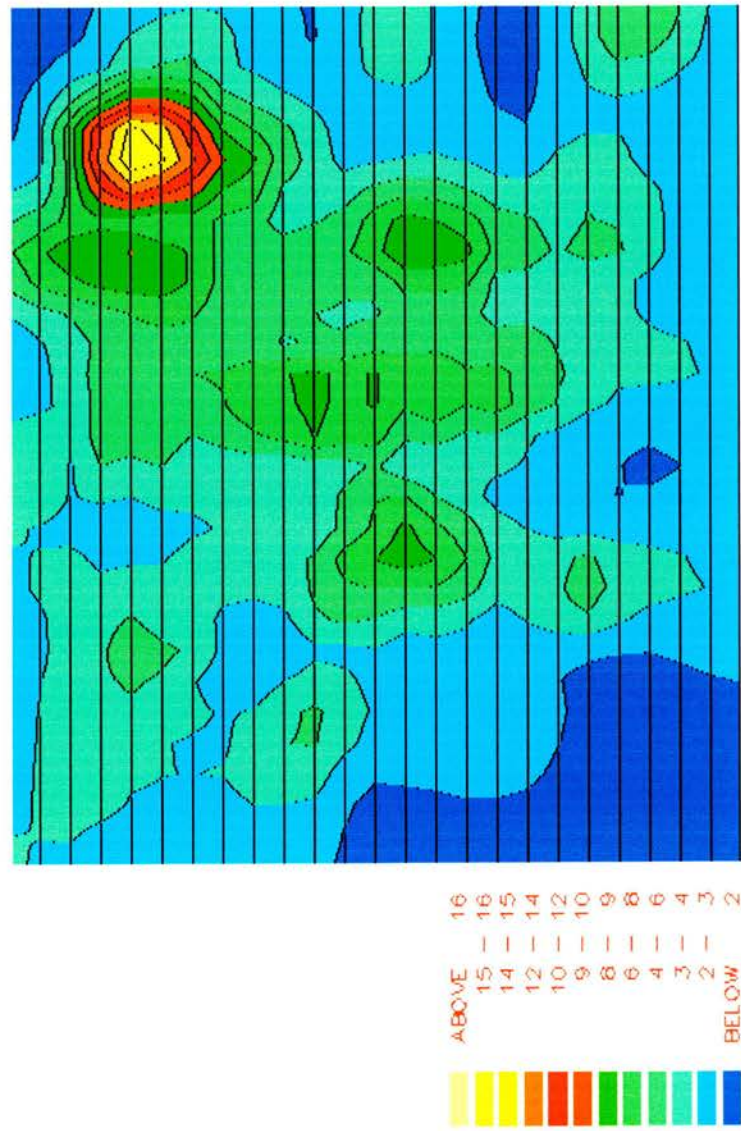


Fig. 2.55c GKB 96 Density of Chipped Stone Distribution by Number

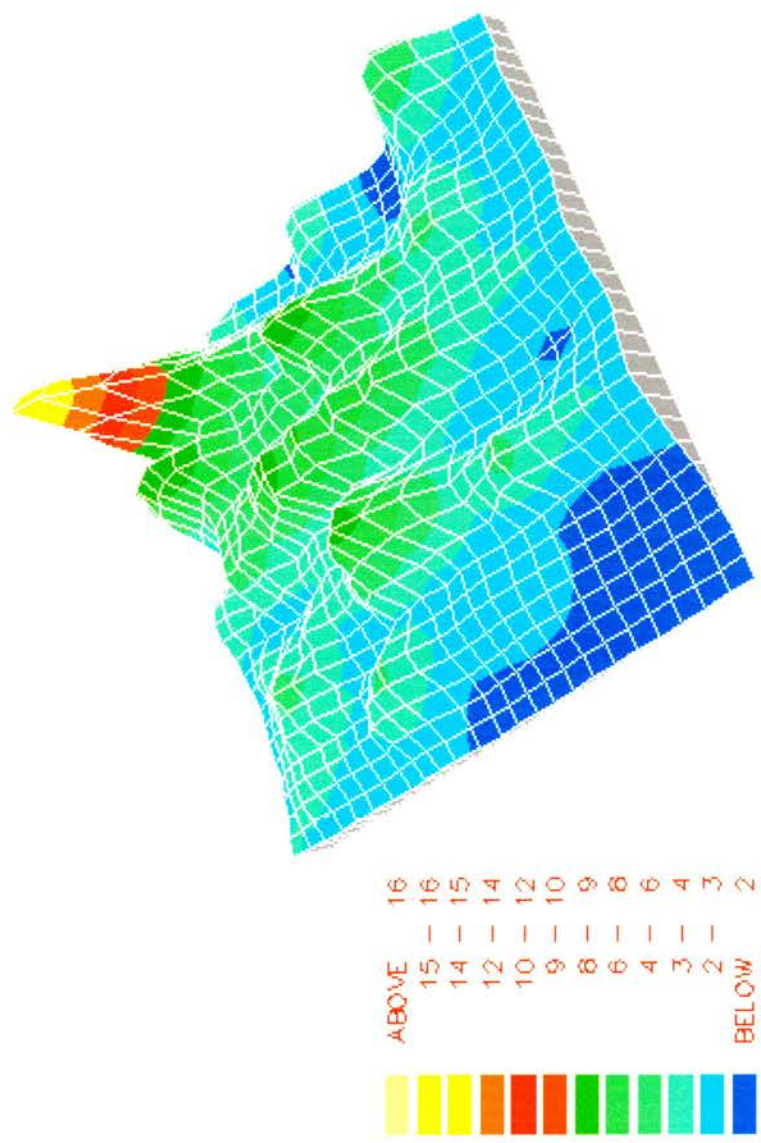


Fig.2.55d GKB 96 Density of Chipped Stone Distribution by Number

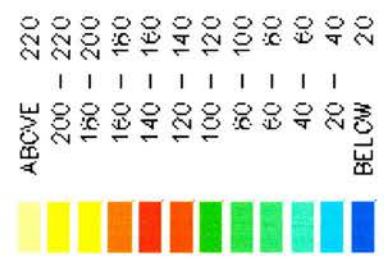
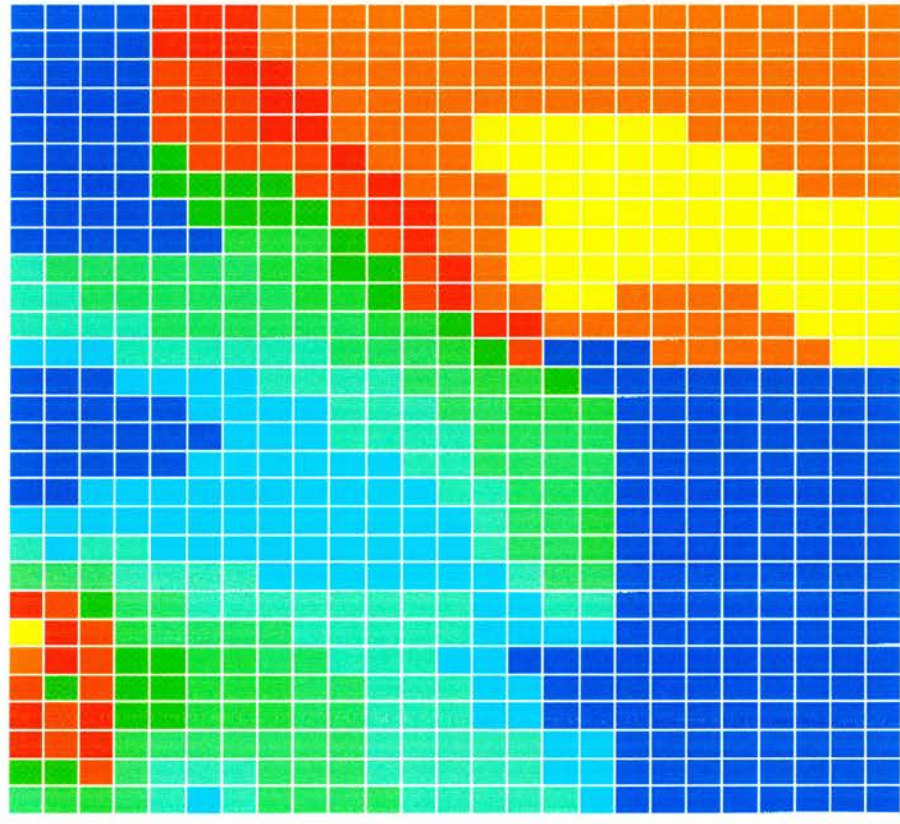


Fig.2.56a GKB 96 Distribution of Chipped Stone by Weight

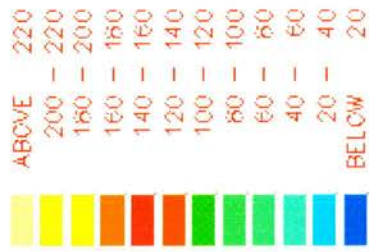



Fig.2.56b GKB 96 Distribution of Chipped Stone by Weight

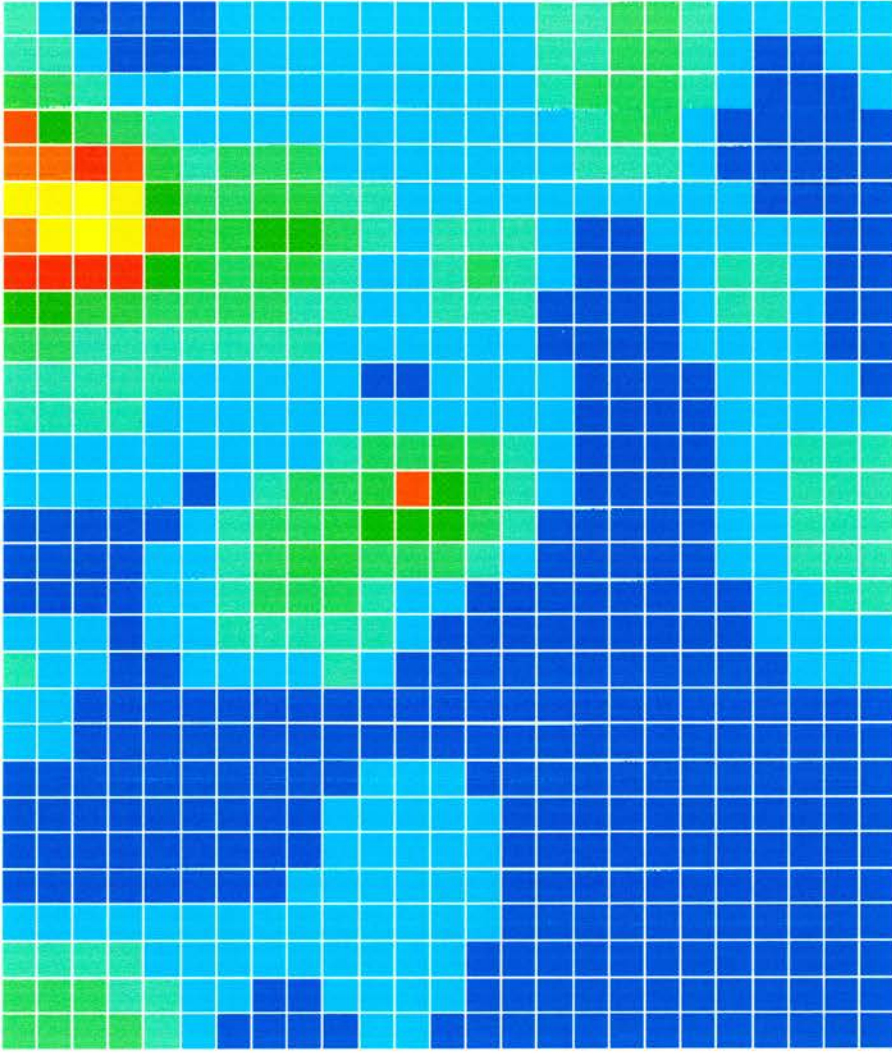


Fig.2.57a GKB 96 Distribution of Chipped Stone Chips by Number

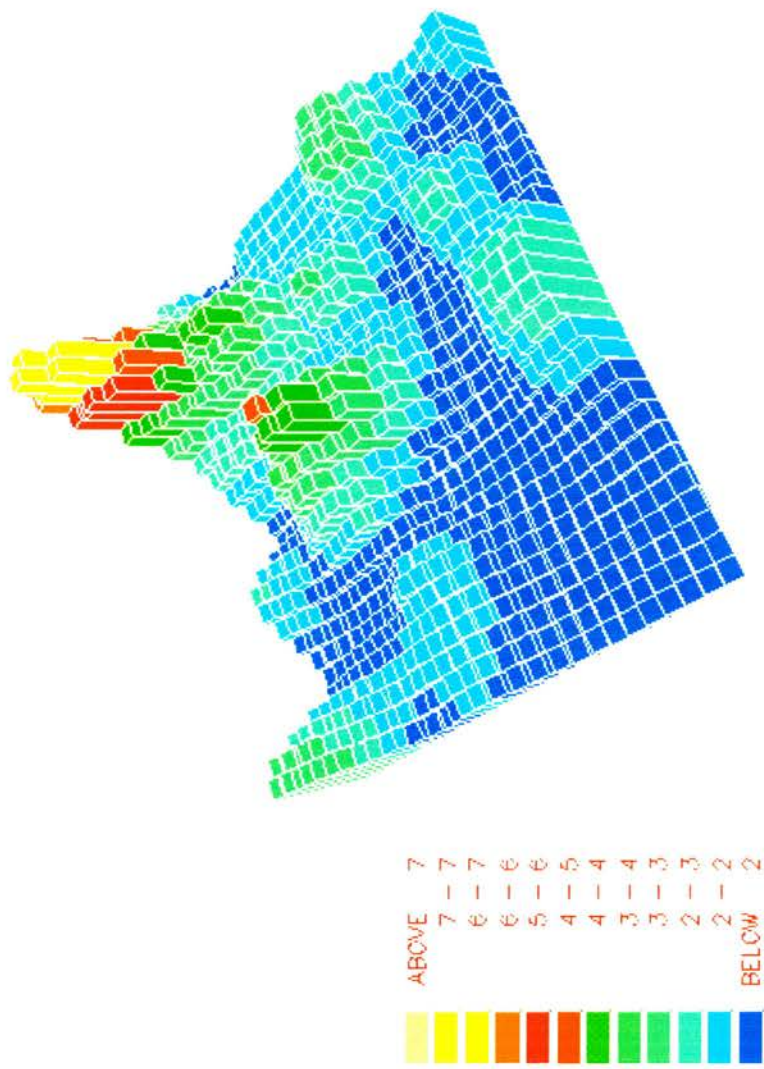


Fig.2.57b GKB 96 Distribution of Chipped Stone Chips by Number

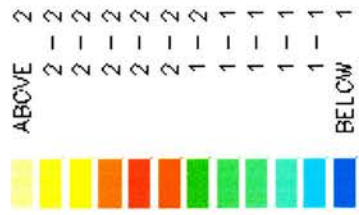
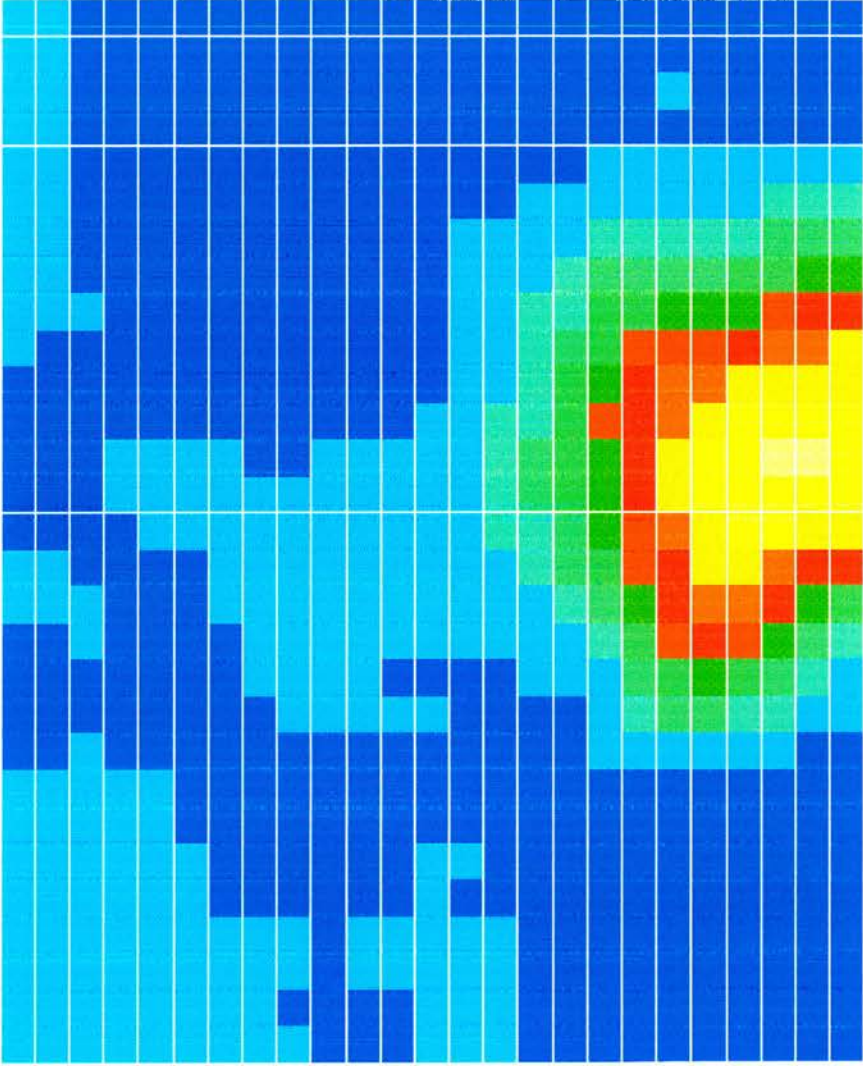


Fig.2.58a GKB 96 D distribution of Chipped Stone Balls by Number

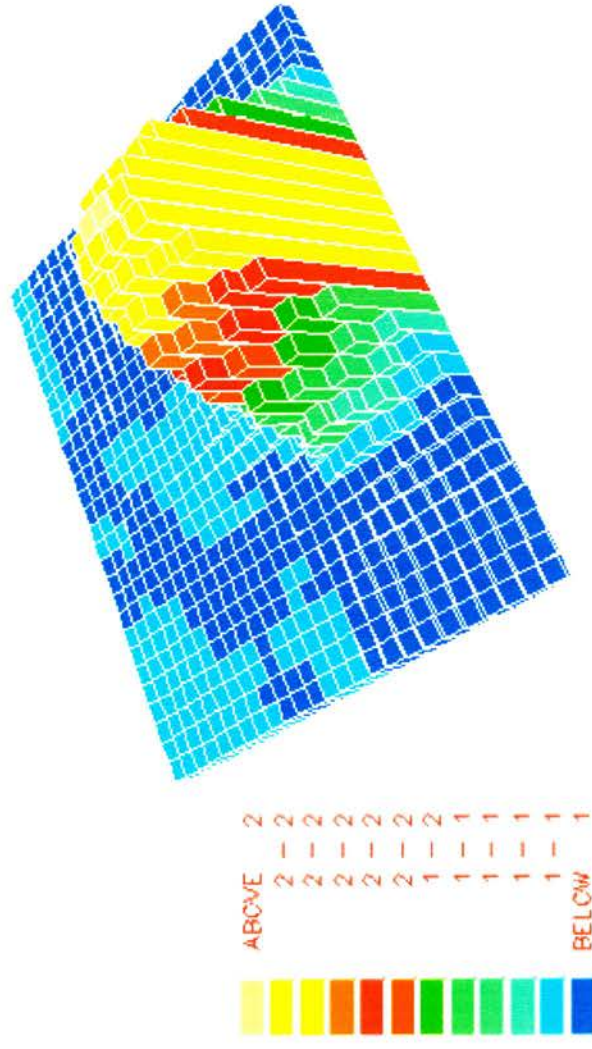


Fig.2.58b GKB 96 Distribution of Chipped Stone Balls by Number

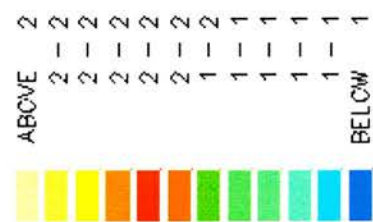
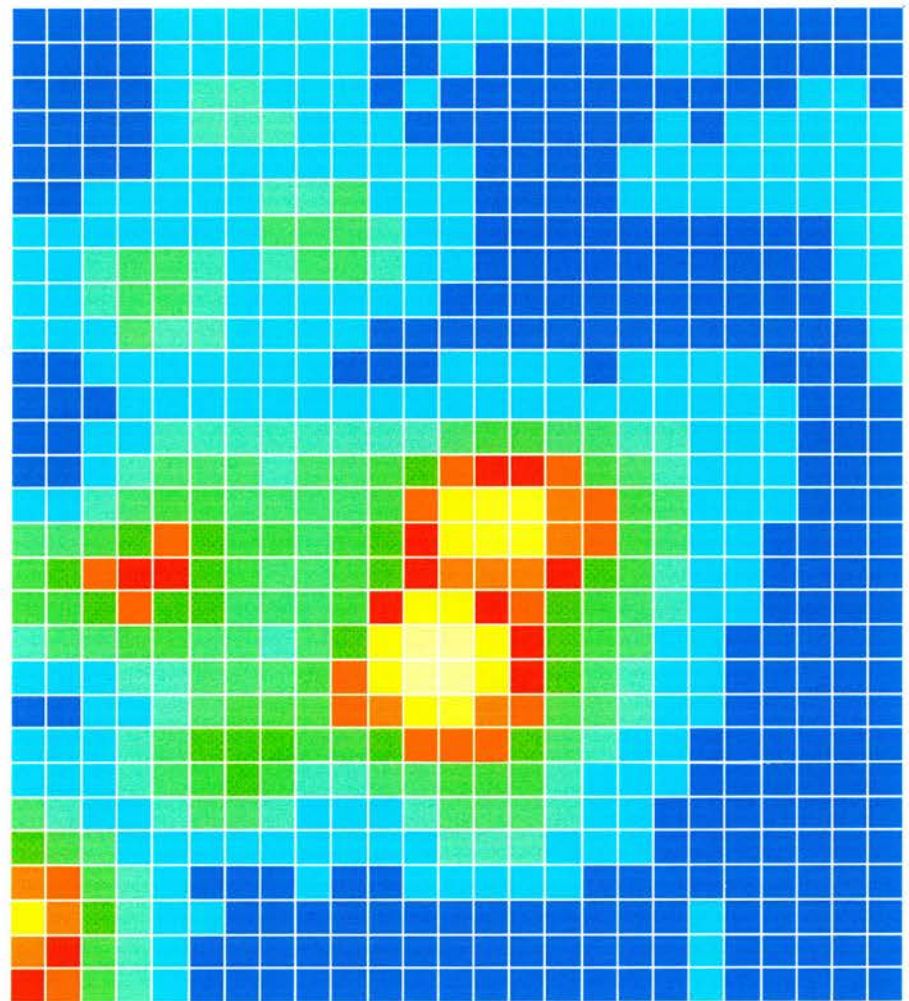
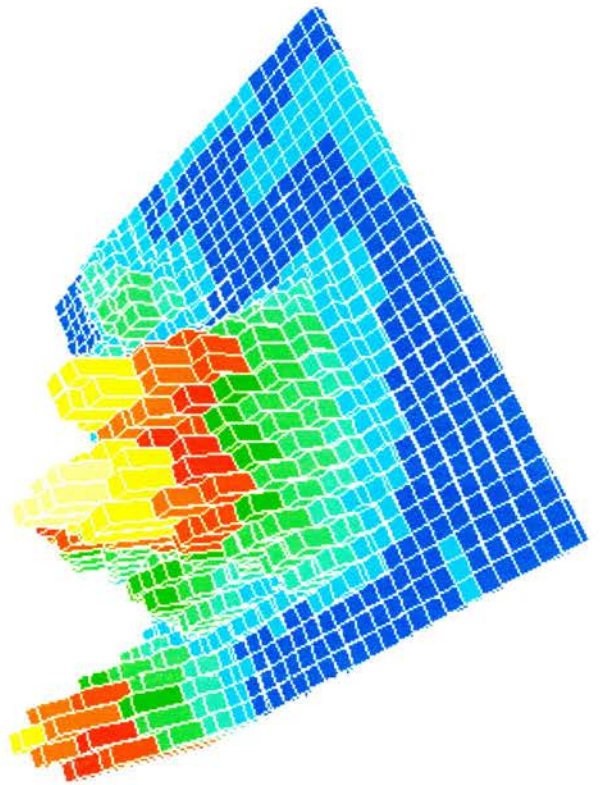


Fig.2.59a GKB 96 Distribution of Chipped Stone Tools by Number



ABCVE	2
	2
	2
	2
	2
	2
	1
	1
	1
	1
	1
BELCW	1

Fig.2.59b GKB 96 - Distribution of Chipped Stone Tools by Number

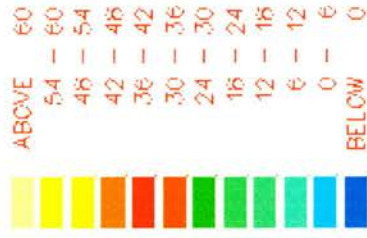

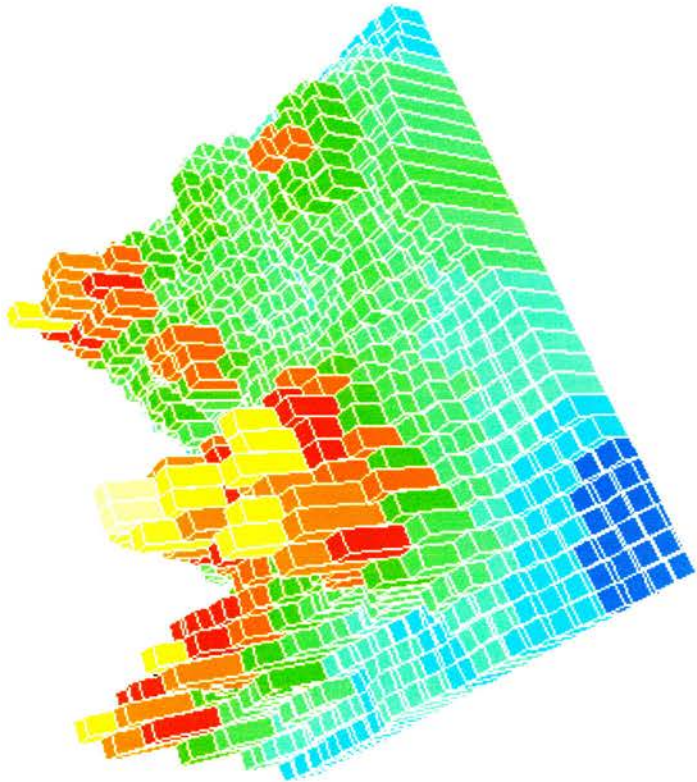


Fig.2.60a GKB 96 Distribution of Sherds by Number



ABCVE	050
655	- 050
760	- 655
665	- 760
570	- 665
475	- 570
380	- 475
285	- 380
190	- 285
95	- 190
0	- 95
BELOW	0

Fig.2.60b GKB 96 Distribution of Sherds by Number




Fig.2.61a GKB 96 Distribution of Sherds by Weight

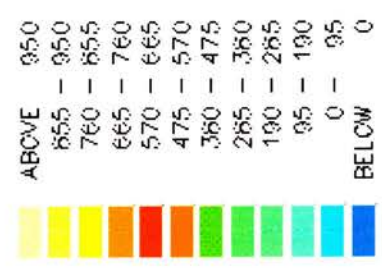
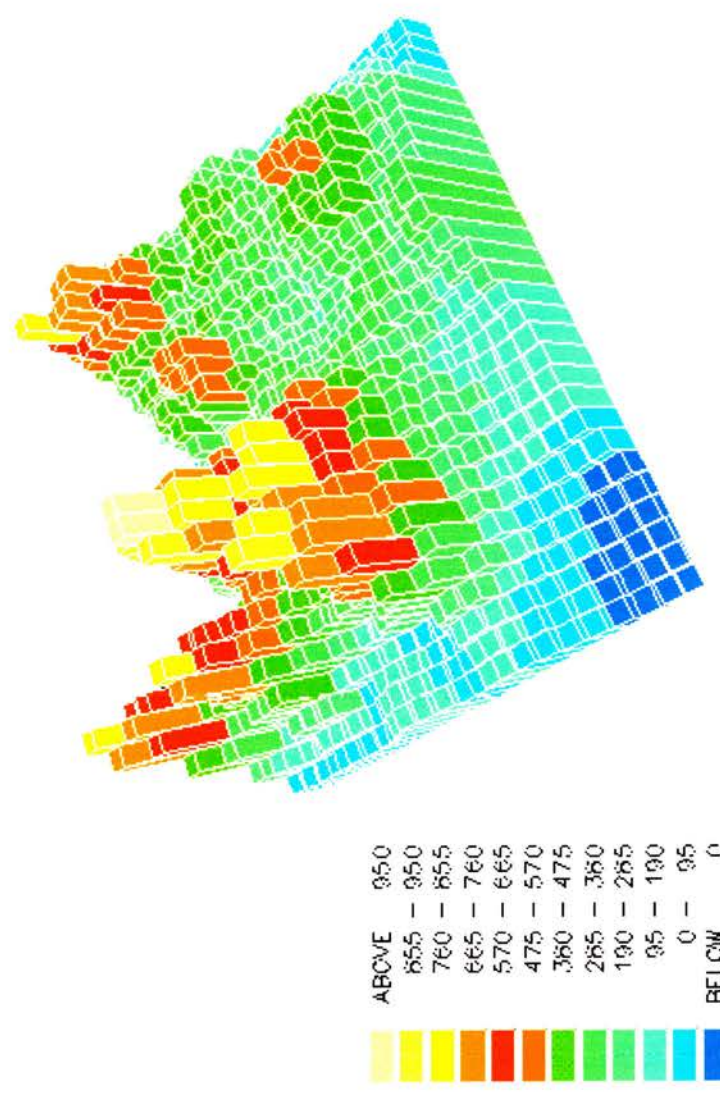


Fig.2.61b GKB 96 Distribution of Sherds by Weight

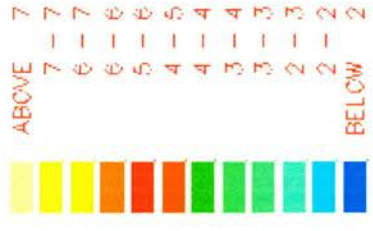



Fig.2.62a GKB 96 Distribution of bmoc Ware by Number

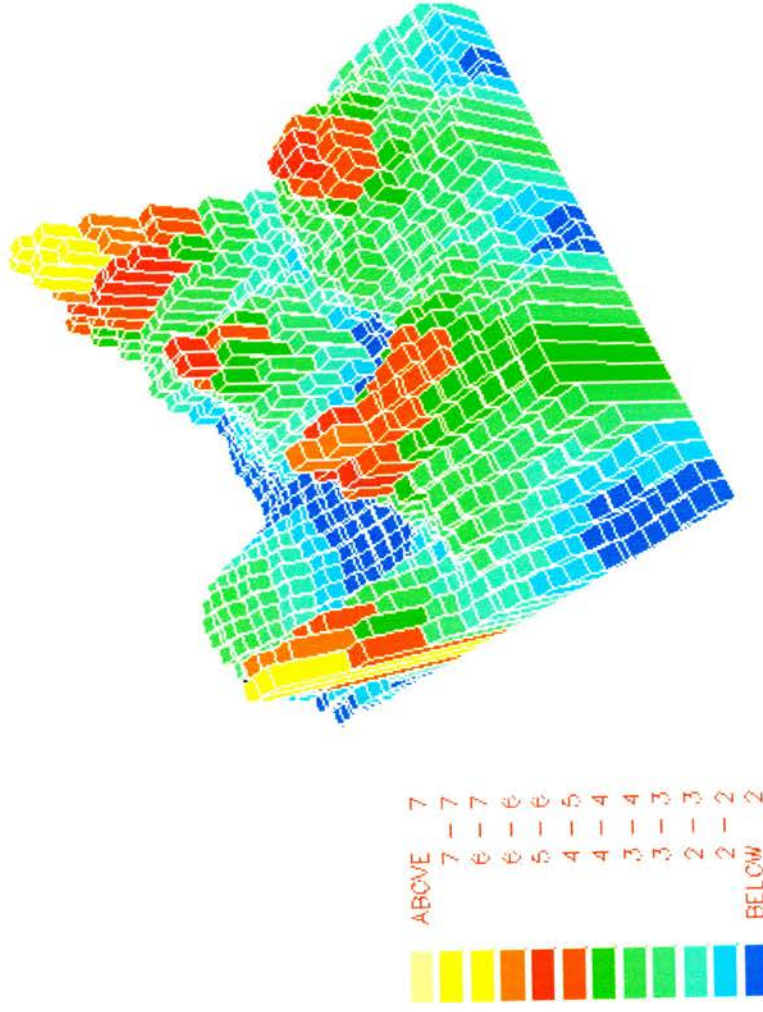


Fig.2.62b GKB 96 Distribution of bmo Ware by Number

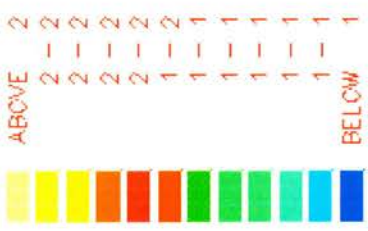
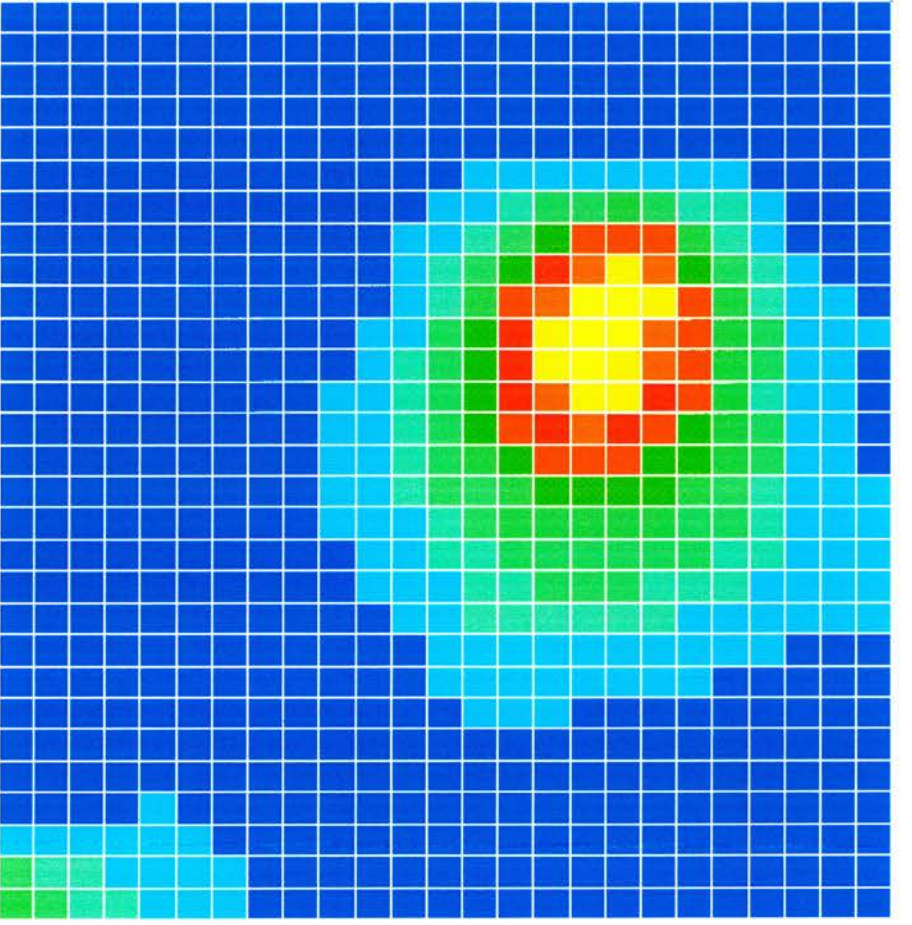


Fig.2.63a GKB 96 Distribution of bcp Ware

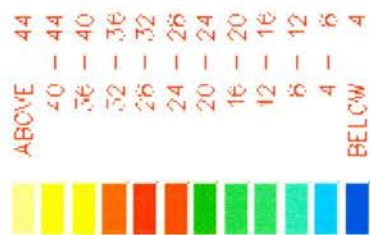



Fig.2.64a GKB 96 Distribution of c Ware by Number

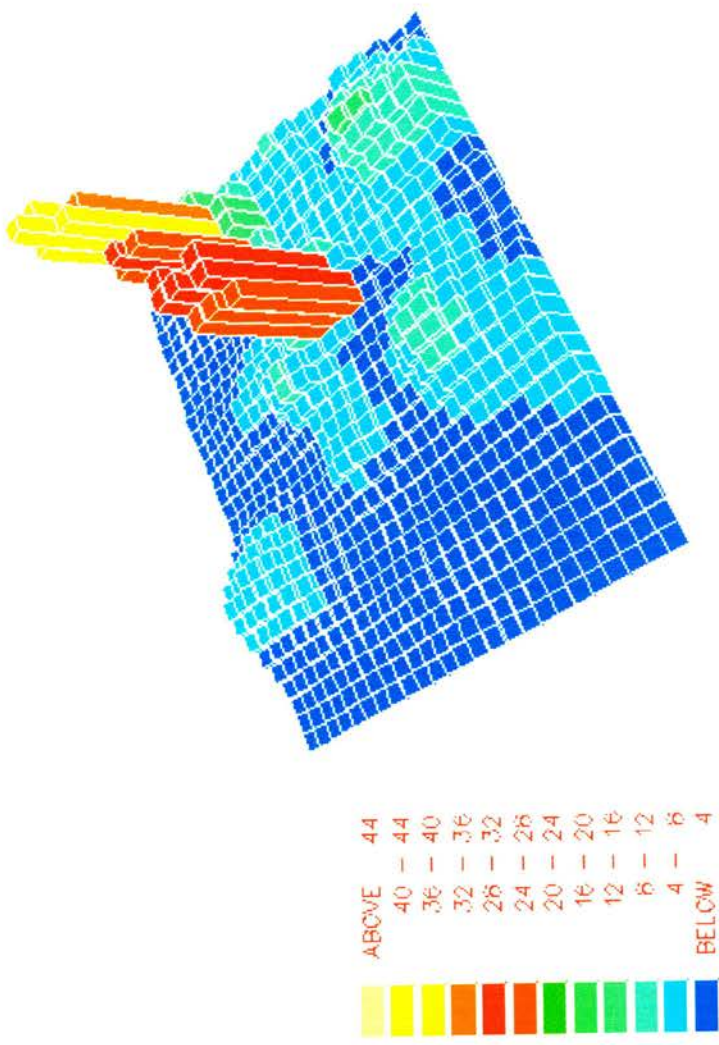


Fig.2.64b GKB 96 Distribution of c Ware by Number

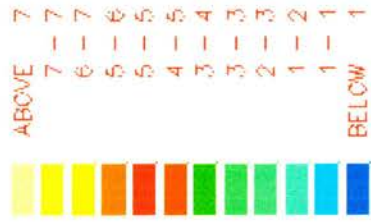



Fig.2.65a GKB 96 Distribution of bm Ware by Number

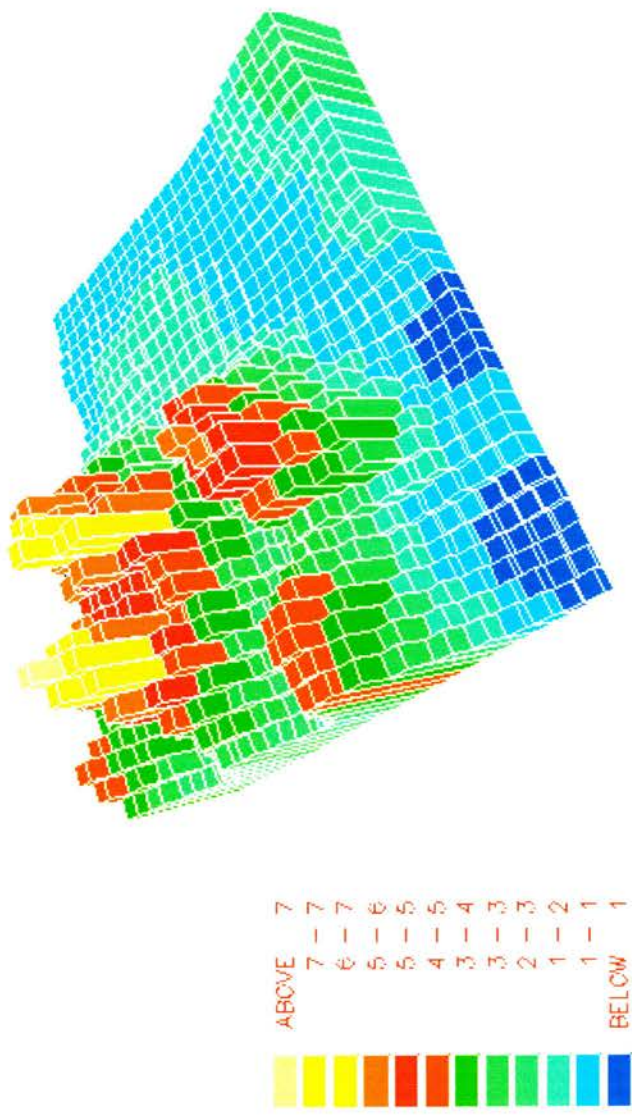


Fig.2.65b GKB 96 Distribution of bm Ware by Number

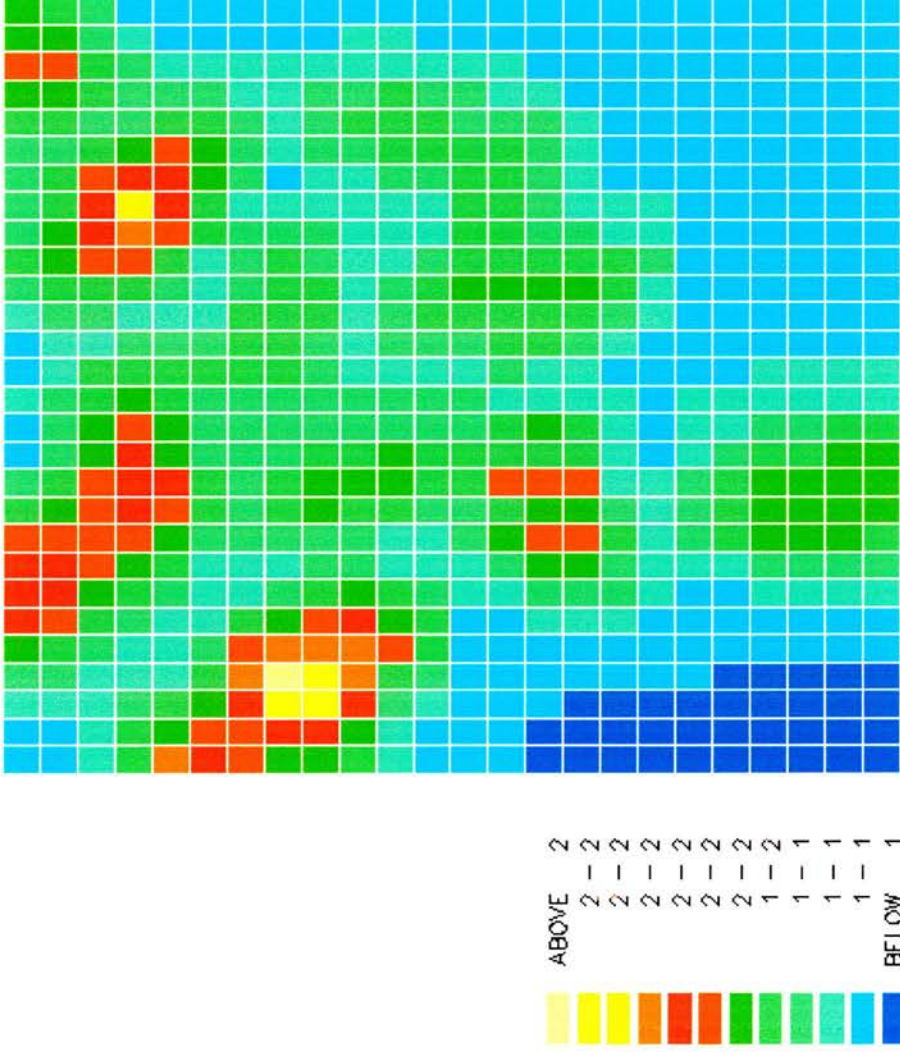
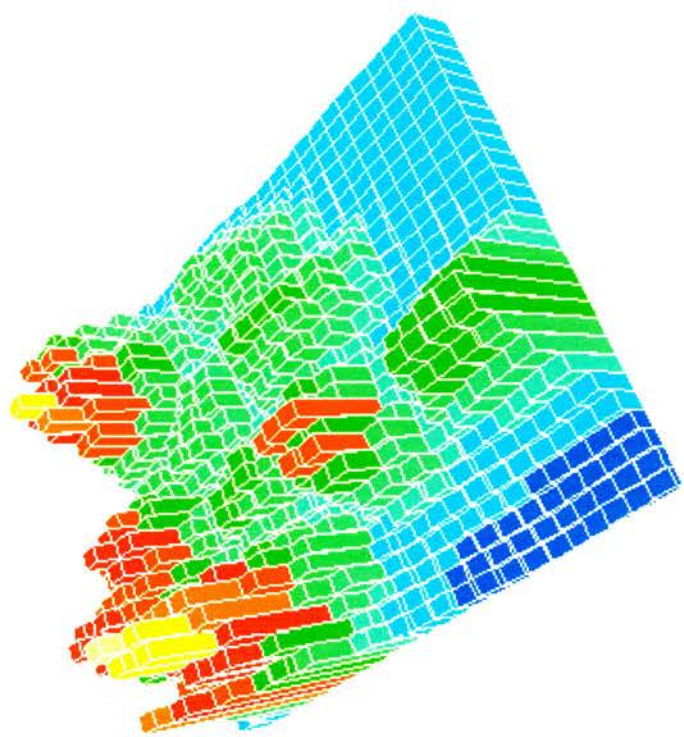


Fig.2.66a GKB 96 Ground Stone Distribution by Number



ABOVE	2
	2
	2
	2
	2
	2
	2
	1
	1
	1
	1
BELOW	1

Fig.2.66b GKB 96 Distribution of Ground Stone by Number

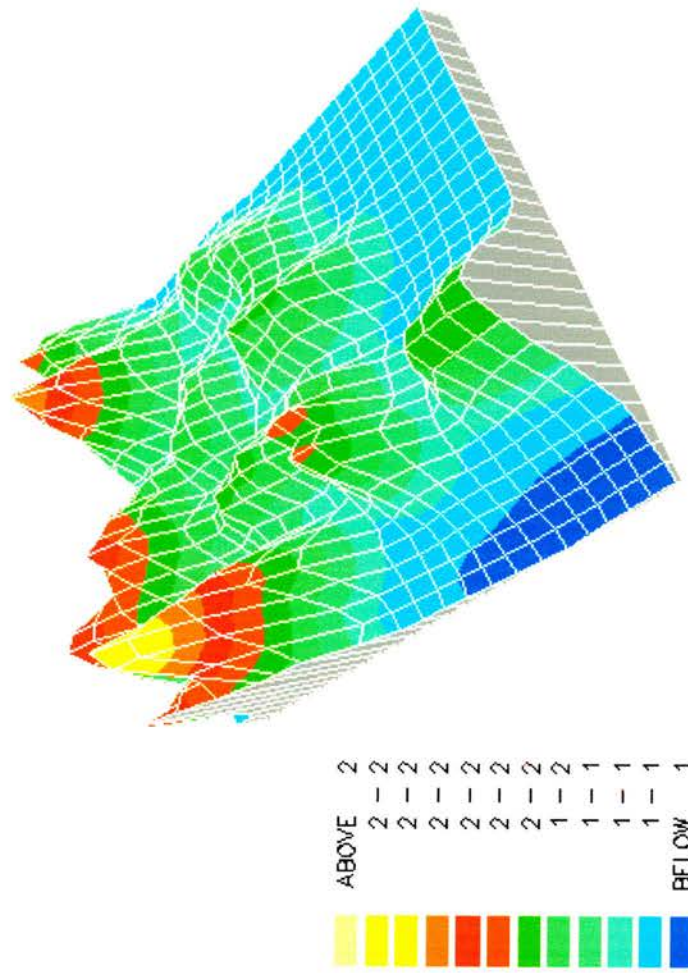


Fig.2.66c GKB 96 Distribution of Ground Stone by Number

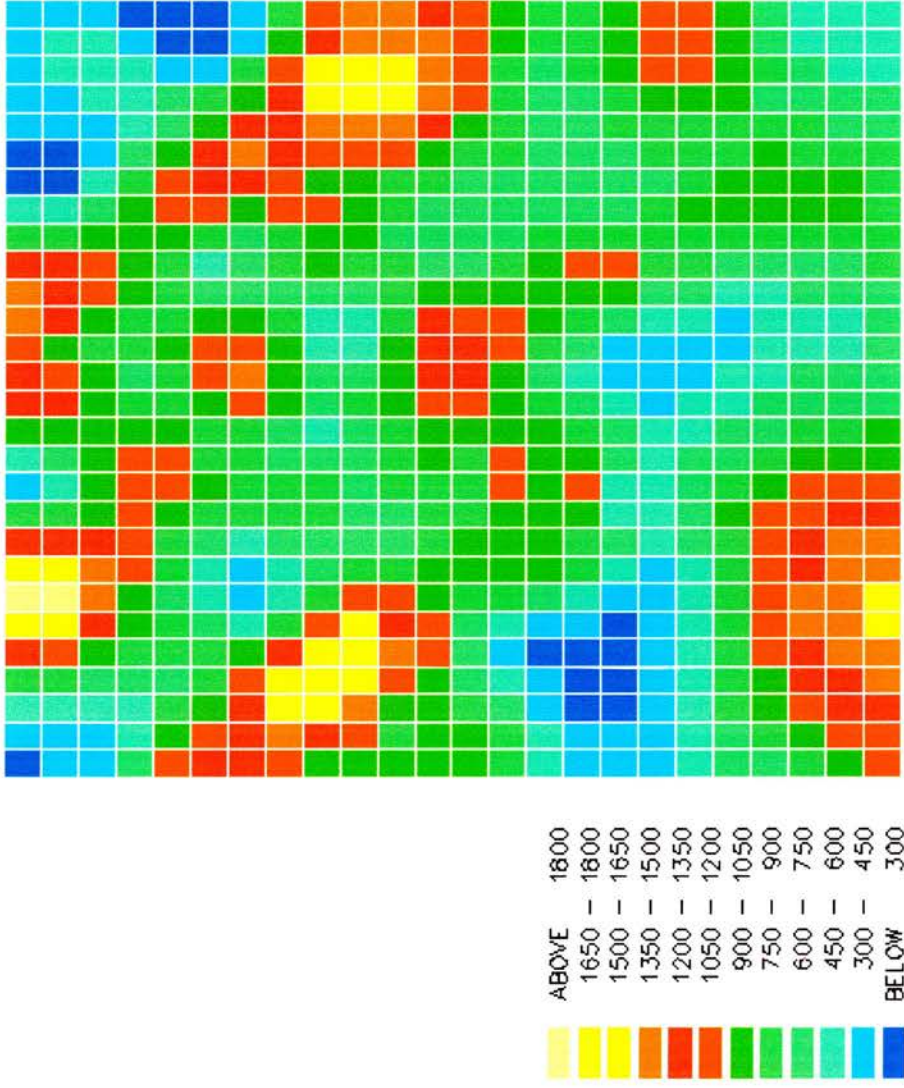


Fig.2.67a GKB 96 Ground Stone by Weight

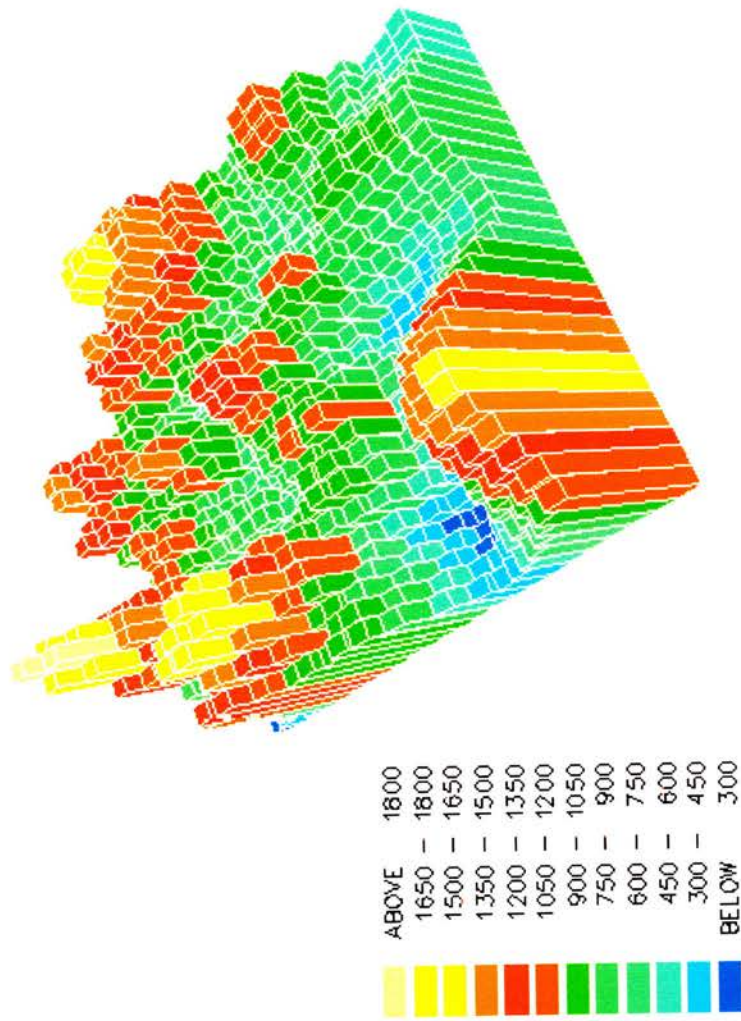


Fig.2.67b GKB 96 Distribution of Ground Stone by Weight

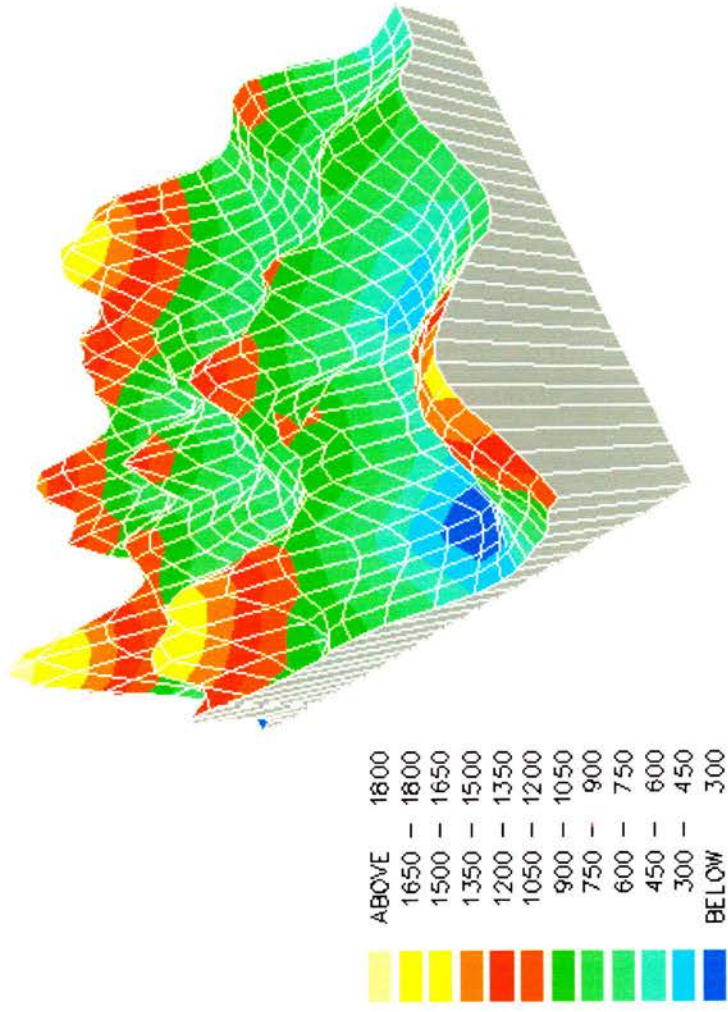


Fig.2.67c GKB 96 Distribution of Ground Stone by Weight




Fig.2.68a GKB 96 Density of Axe Distribution by Number

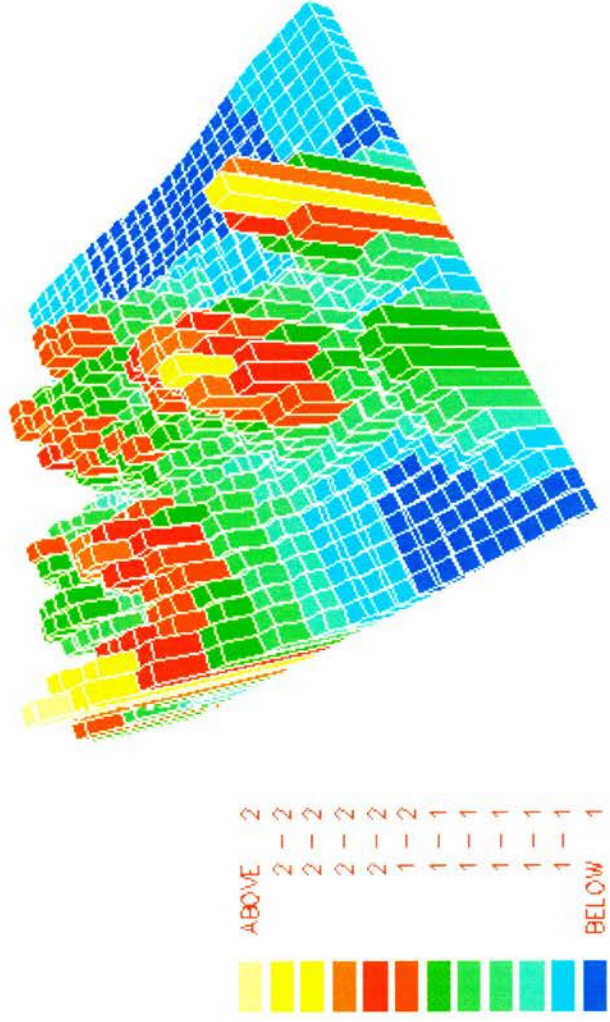
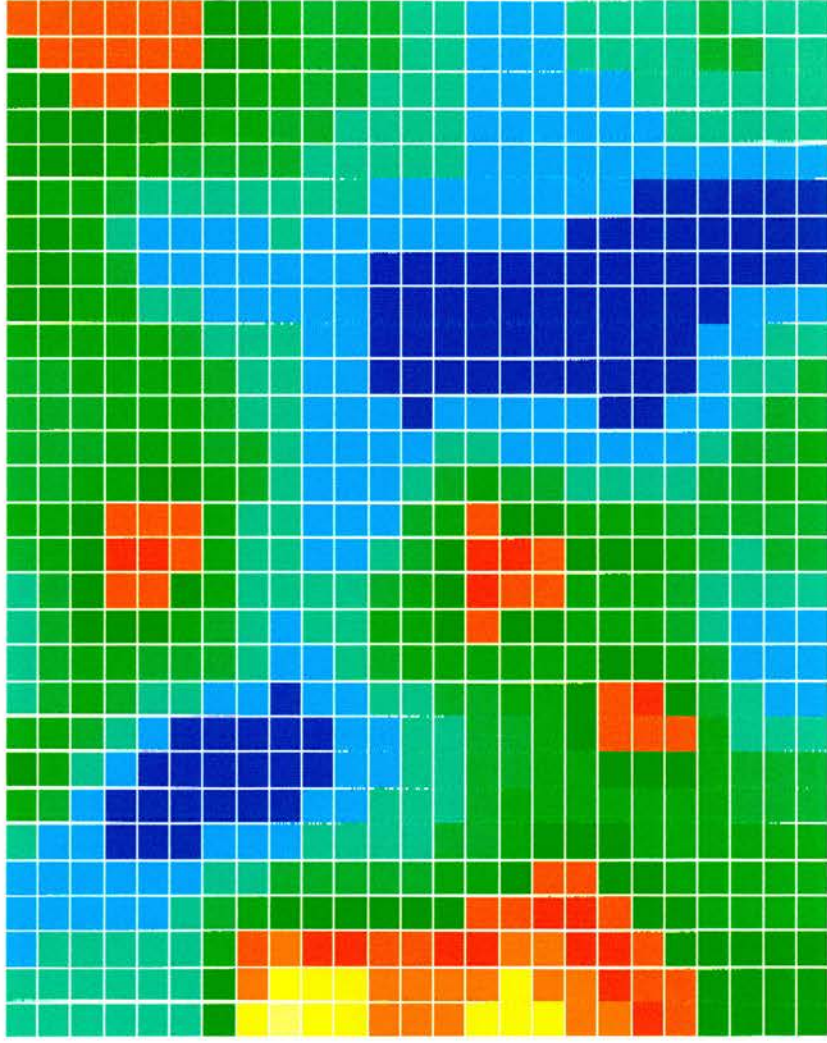


Fig.2.68b GKB 96 Density of Axe Distribution by Number



ABOVE	660
605	— 660
550	— 605
495	— 550
440	— 495
385	— 440
330	— 385
275	— 330
220	— 275
165	— 220
110	— 165
BELOW	110

Fig. 69a GKB 96 Density of Axe Distribution by Weight

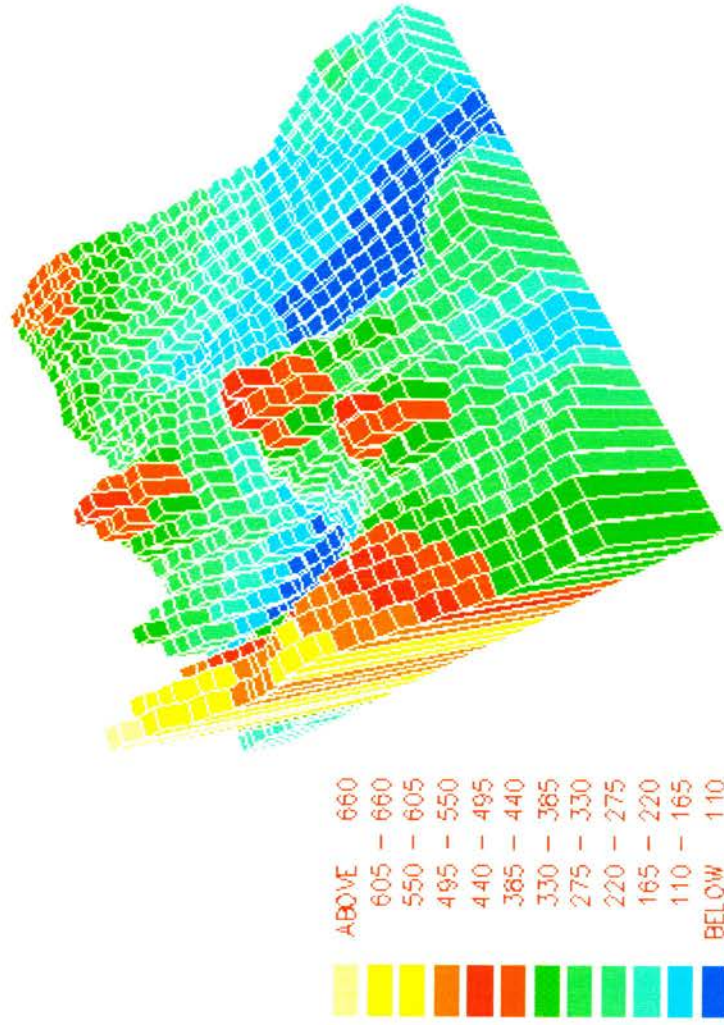


Fig.2.69b GKB 96 Density of Axe Distribution by Weight



Plate 1b. GRP 97 Oblique view of the site looking north.




Plate 1c. GRP Section with details of building elements





Plate 1d. GRP 97 Ground stone artefacts.



Plate 2a. KEK 95 Oblique aerial view to the west



Plate 3a. TCD 96 showing the position of the site with view towards other coastal sites to the west.



Plate 3t. TCD 96 Aerial view showing lines of trenches.



Plate 3c. TCD 96 Aerial view showing trenches and area field walked.




Plate 4a. TKY 96 General view looking west along the coast.



Plate 4b. TKY 96 Oblique view of the site from the air.



Plate 4c. TKY 96 The site, looking north, showing the rise of the mound.



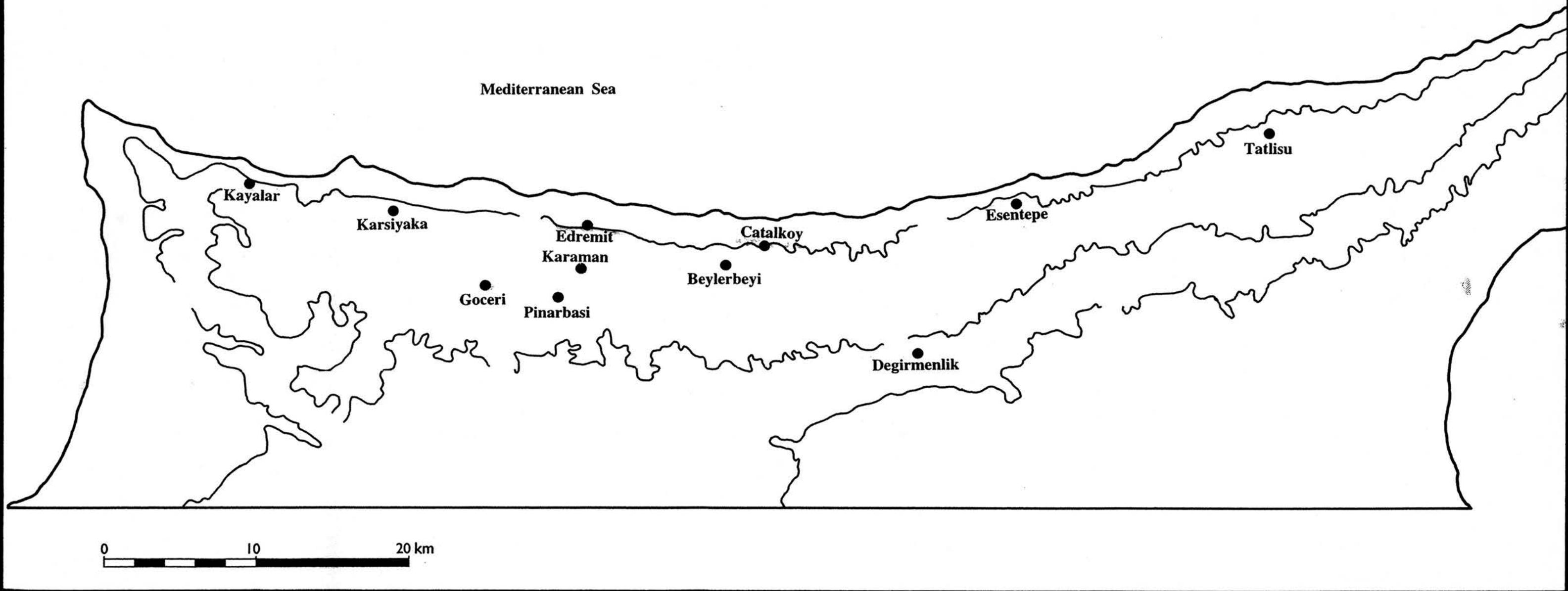
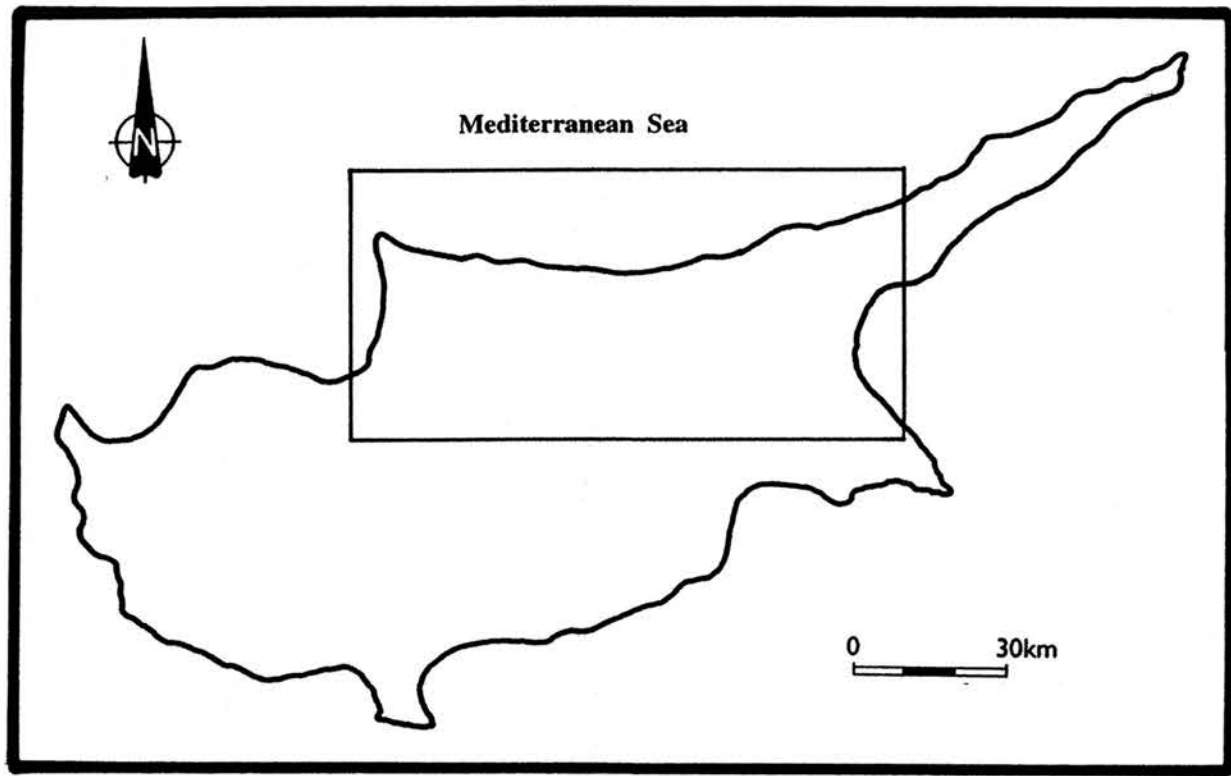
Plate 5a KRN 95 Cemetery Chalcolithic Tomb with Cap Stone



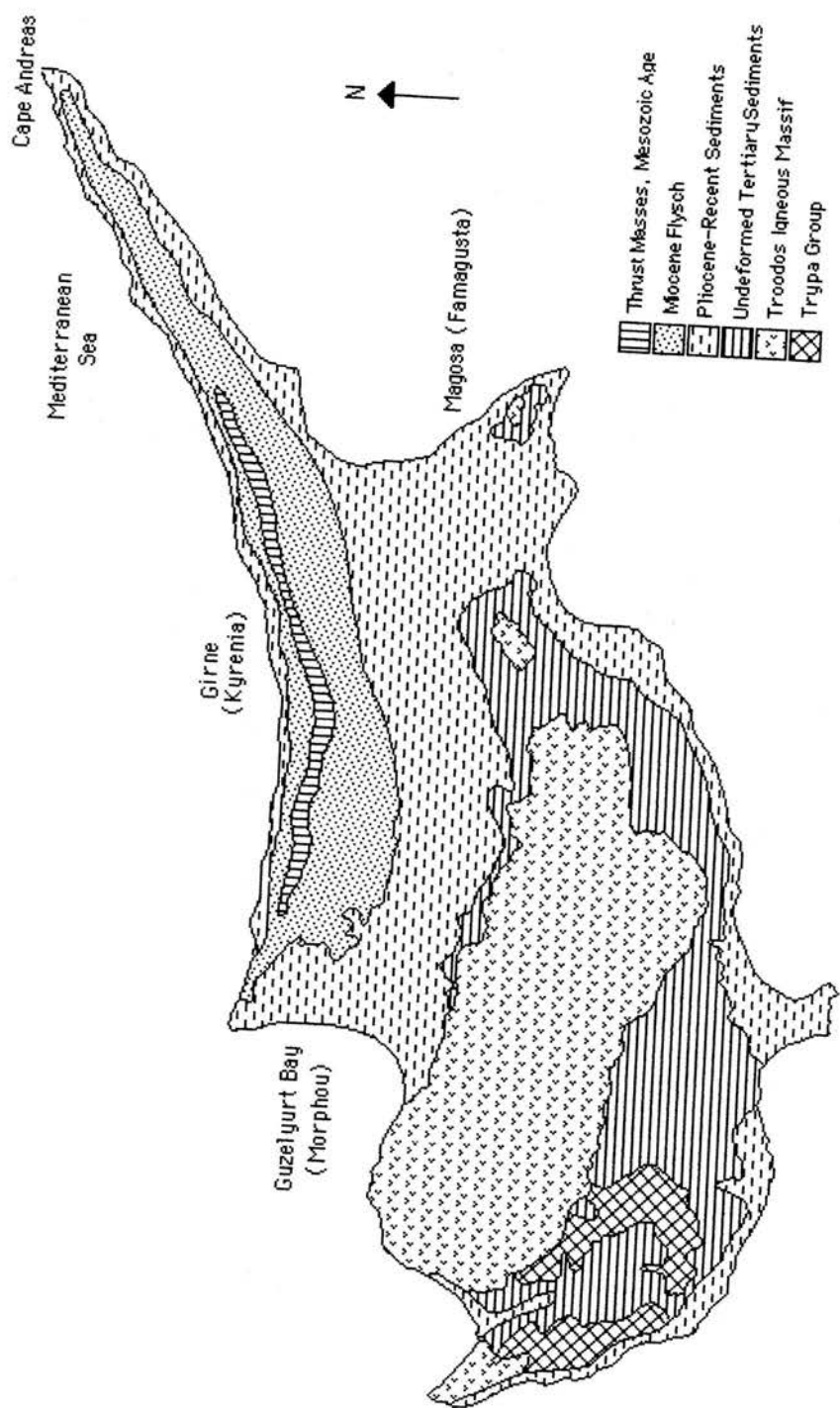
Plate 5b KRN 95 Cemetery Chalcolithic Tomb with Cap Stone Removed



Plate 5c KRN 95 Cemetery Chalcolithic Tomb



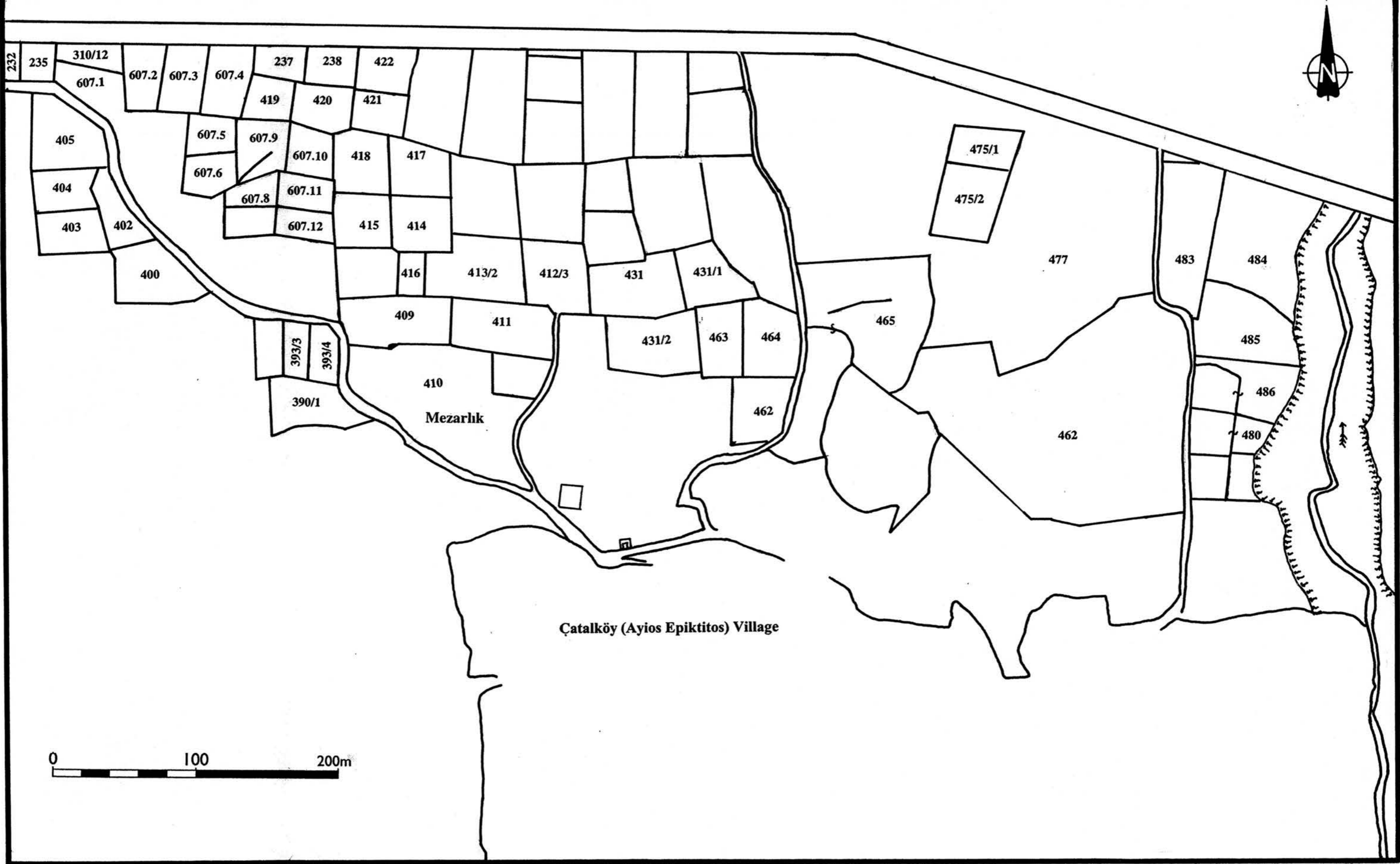
Map 1: Map of survey area indicating villages and sites investigated in 1995 and 1996.



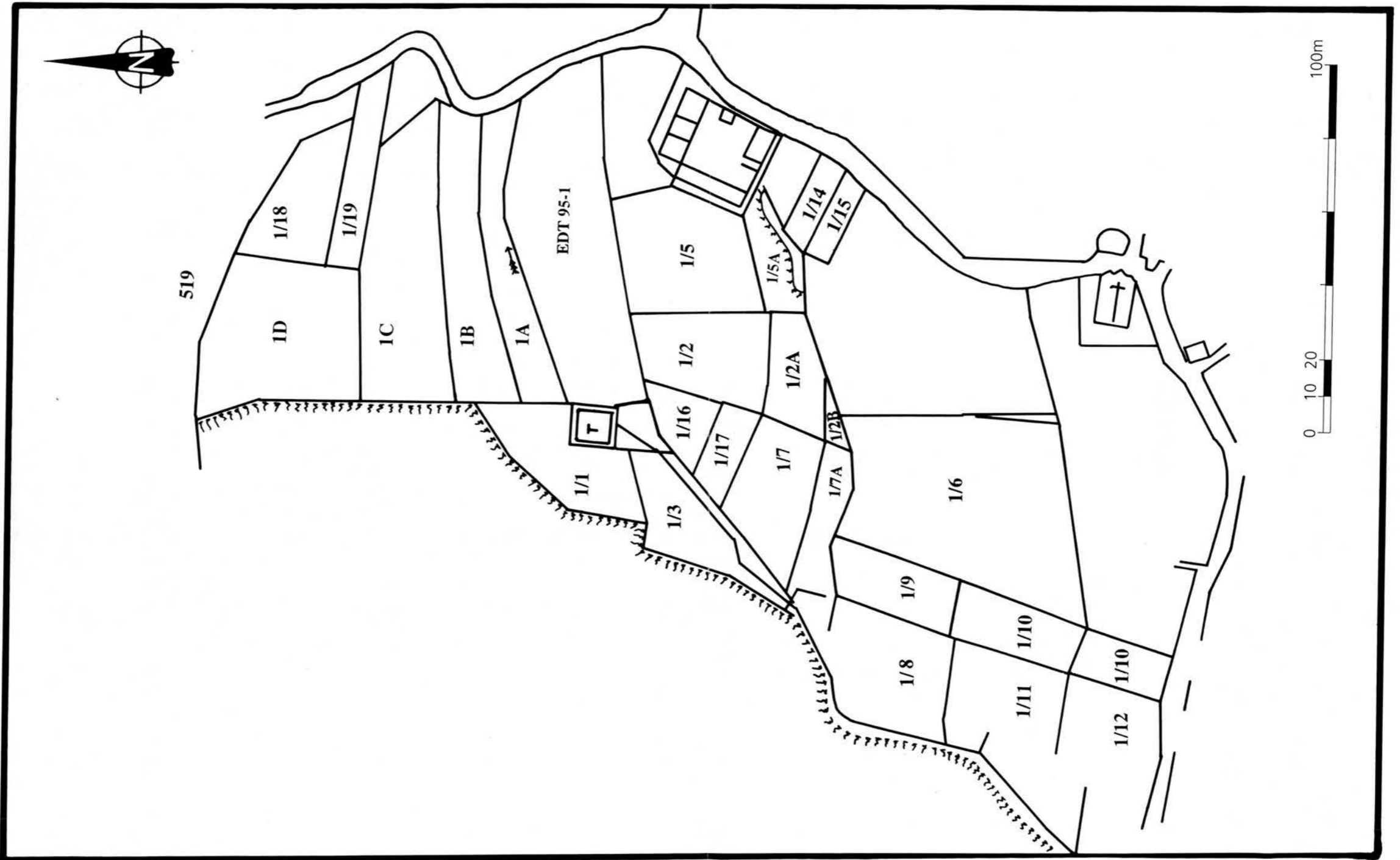
MAP 2 Geology Map of Cyprus



Map 3: Sites and villages mentioned in the text other than those surveyed for this thesis. 1.Kissonerga-Mylothkia, Kissonerga-Mosphilia, 2.Lemba-Lakkous, 3.Kholetria-Ortos, 4.Sotira-Teppes, Sotira-Kaminoudhia, 5.Kandu-Koufovounos, 6.Erimi-Pamboules, 7.Parekklisha-Shillourokambos, 8.Kalavastos-Tenta, 9.Kalavastos-Ayiou, 10.Khirokitia-Vounoi, 11.Analiondas/Kataliondas-Kourvellos, 12.Dhali-Agridi, 13.Paralimni-Nissia, 14.Cape Andreas-Castros, 15.Karavas, 16.Ayios Epiktitos-Vrysi, 17.Klepini-Troulli, 18.Karmi-Palealonia, 19.Lapithos/Lapta, 20.Philia-Drakos A, 21.Petra tou Limniti.



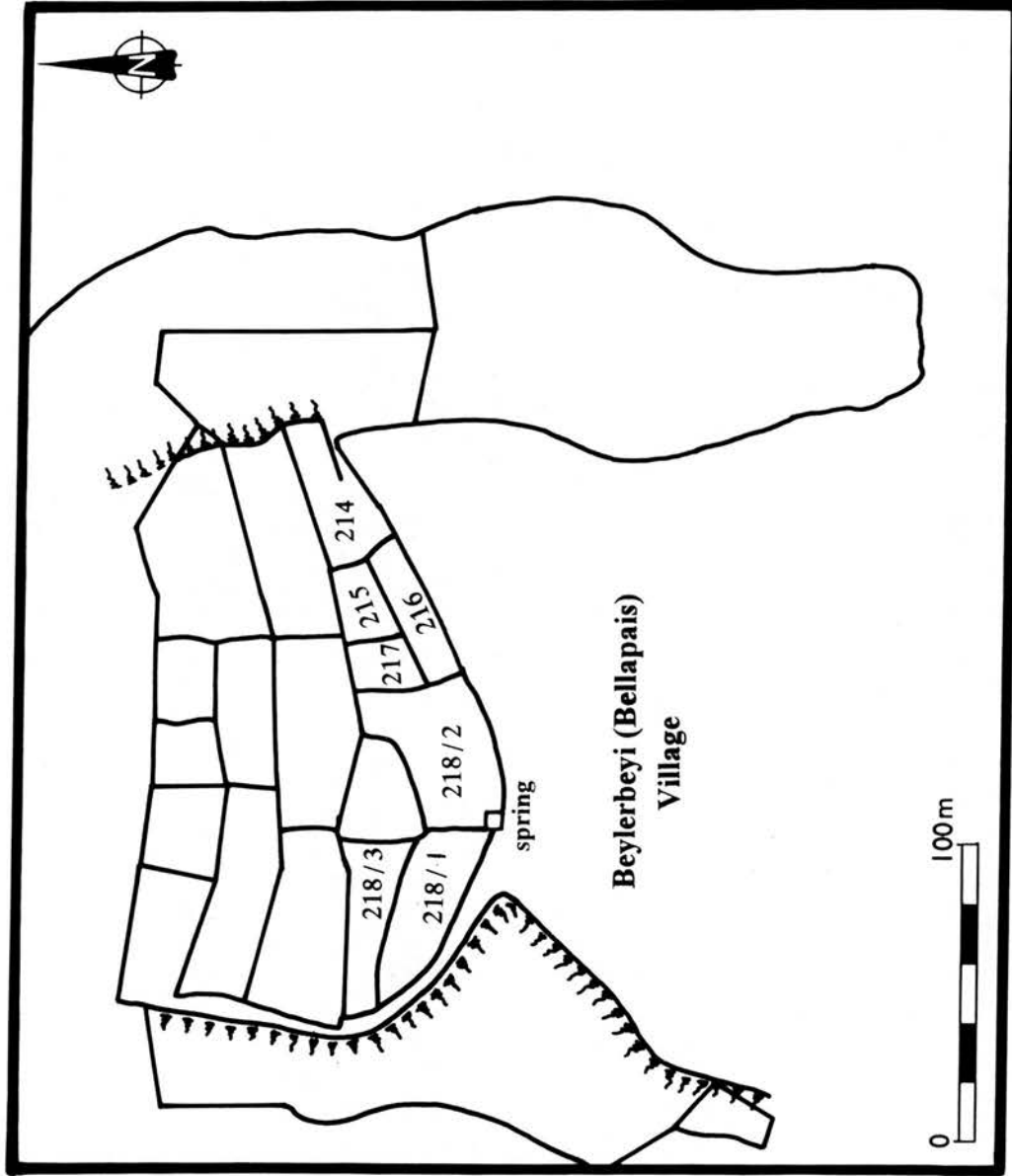
Map 4: Cadastral map of Çatalköy area showing plots covered by grid survey as AEM-95, AEM 95-1, AEM 95-2, and field walking.



Map 5: Cadastral map of Edremit-Haci İsmail showing area of grid survey EDT 95-1 and indicating plot numbers.



Map 6: Cadastral map of Edremit showing area of field walking EDT 95.



Map 8: Cadastral map of Beylerbeyi-Kumbaracı showing plots covered by field walking BVS 96.



Mediterranean Sea

9/4

12/6/15

12/6/12

12/7/1/1

12/6/14


12/6/11

12/6/13

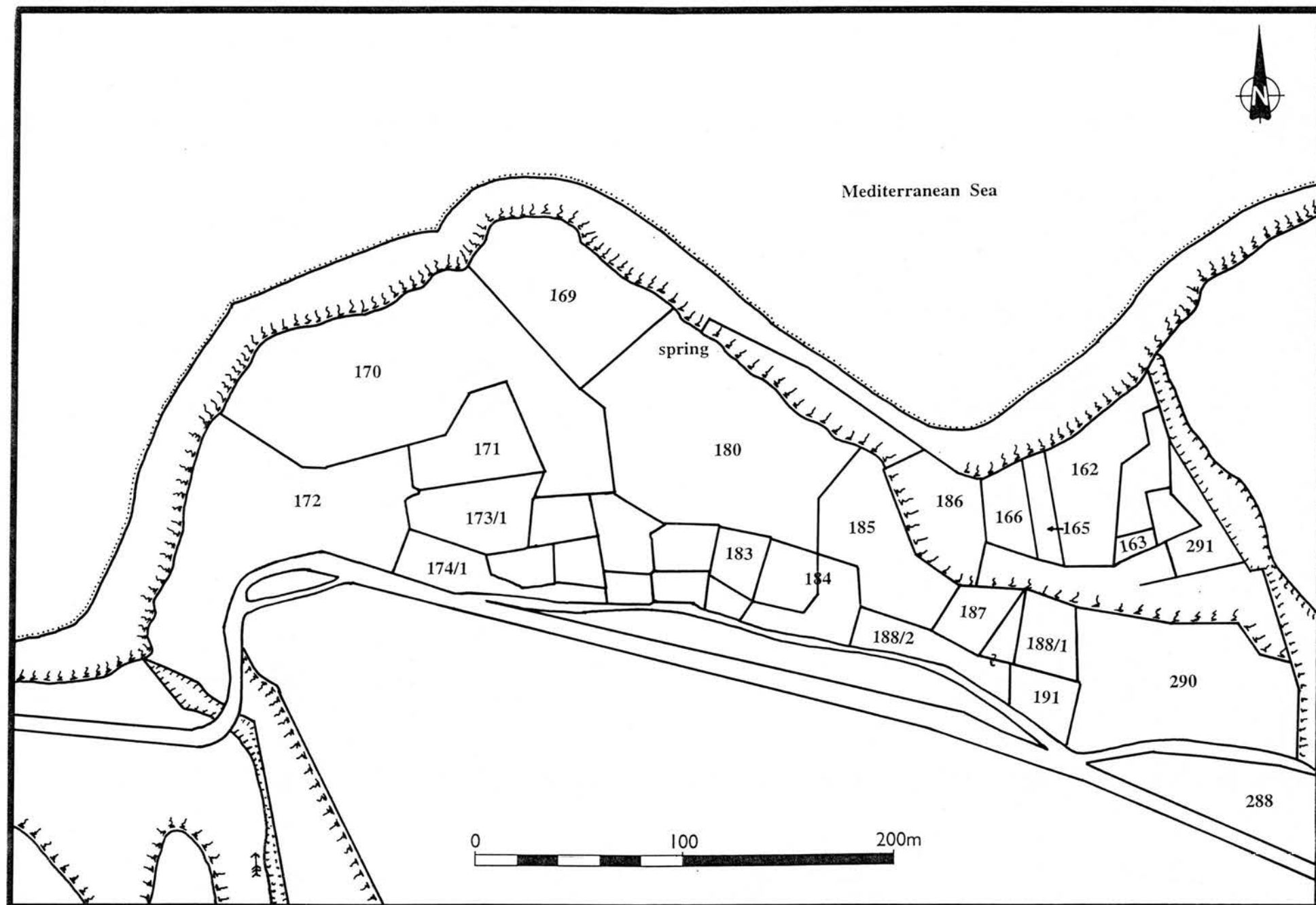
12/6/10

12/7/1/5

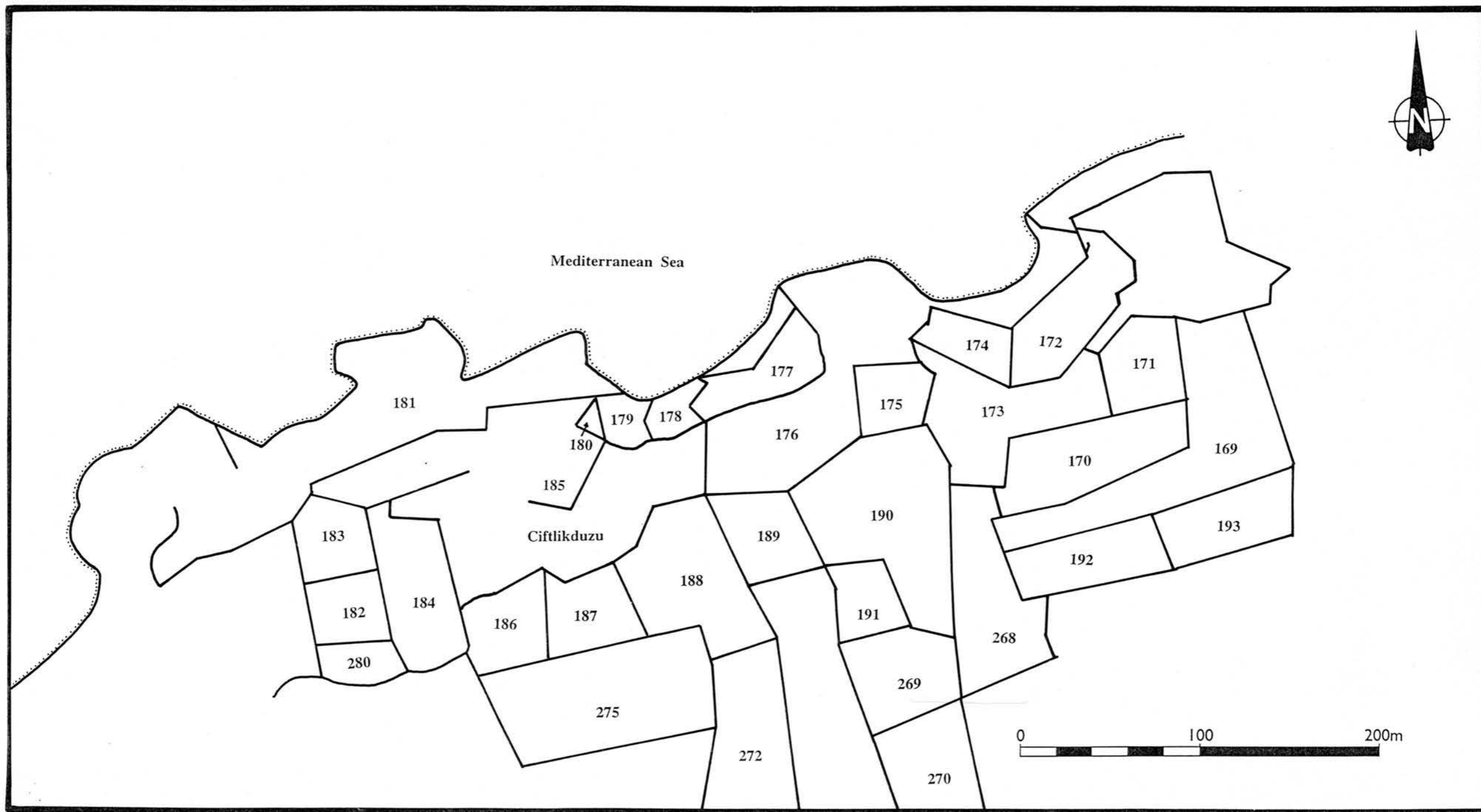
Agirsu Mvk.



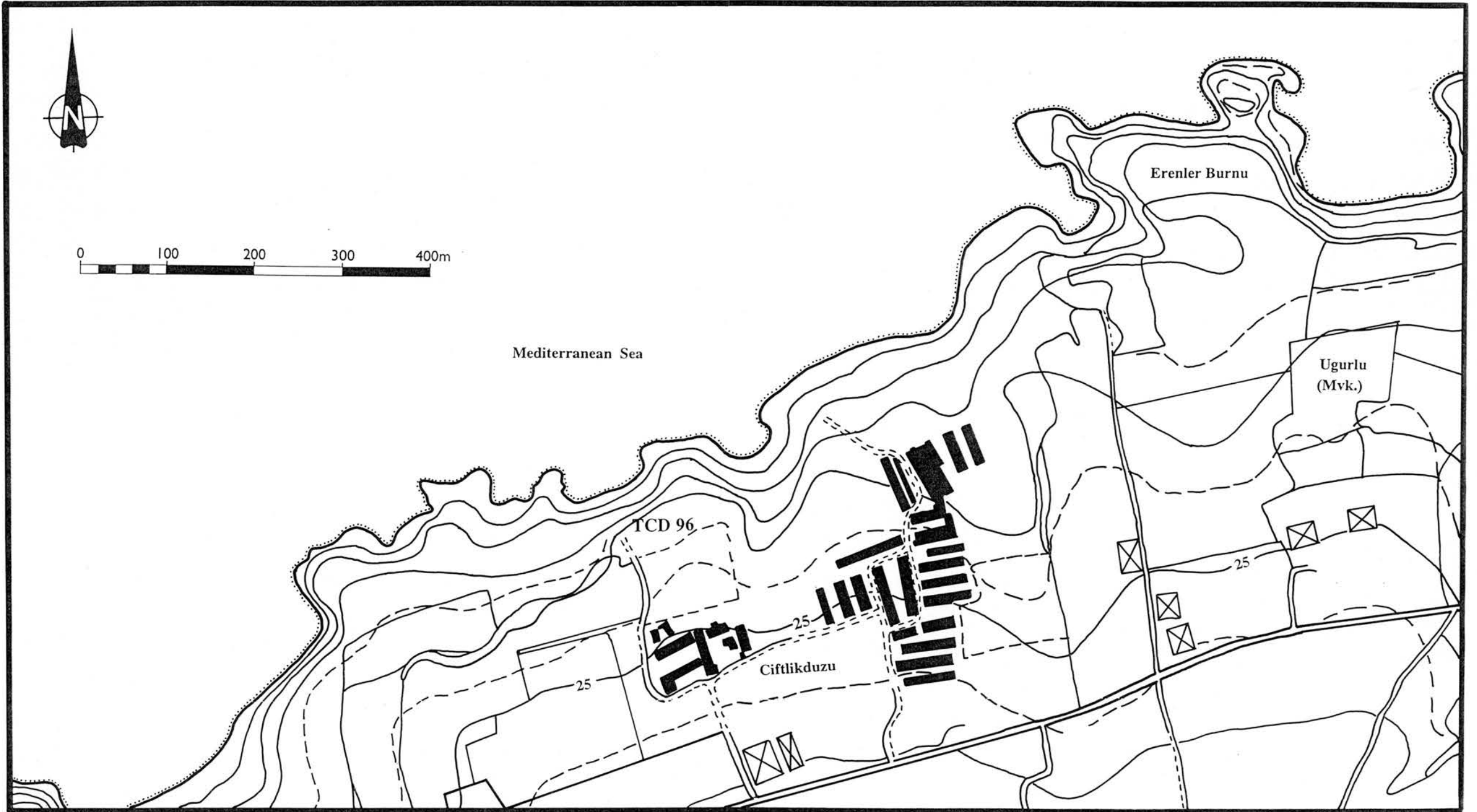
Map 9: Cadastral map of Esentepe-Agirsu mevkii showing area of GRP 97.



Map 10: Cadastral map of Küçük Erenköy-Seslikaya showing plots covered by field walking KEK 95.



Map 11: Cadastral map of Tatlısu-Çiftlikdüzü showing plots covered by field walking and trenches TCD 96.



Map 12: Topographical map of Tathsu-Çiftlikdüzü showing the area and location of site TCD 96.



Mediterranean Sea

Cifte koy (Khelonas) Sea

902
●
12.70

1

3

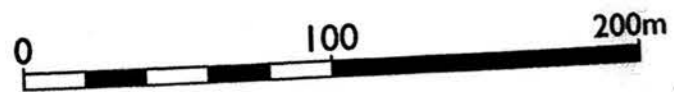
TKY 96

4

5

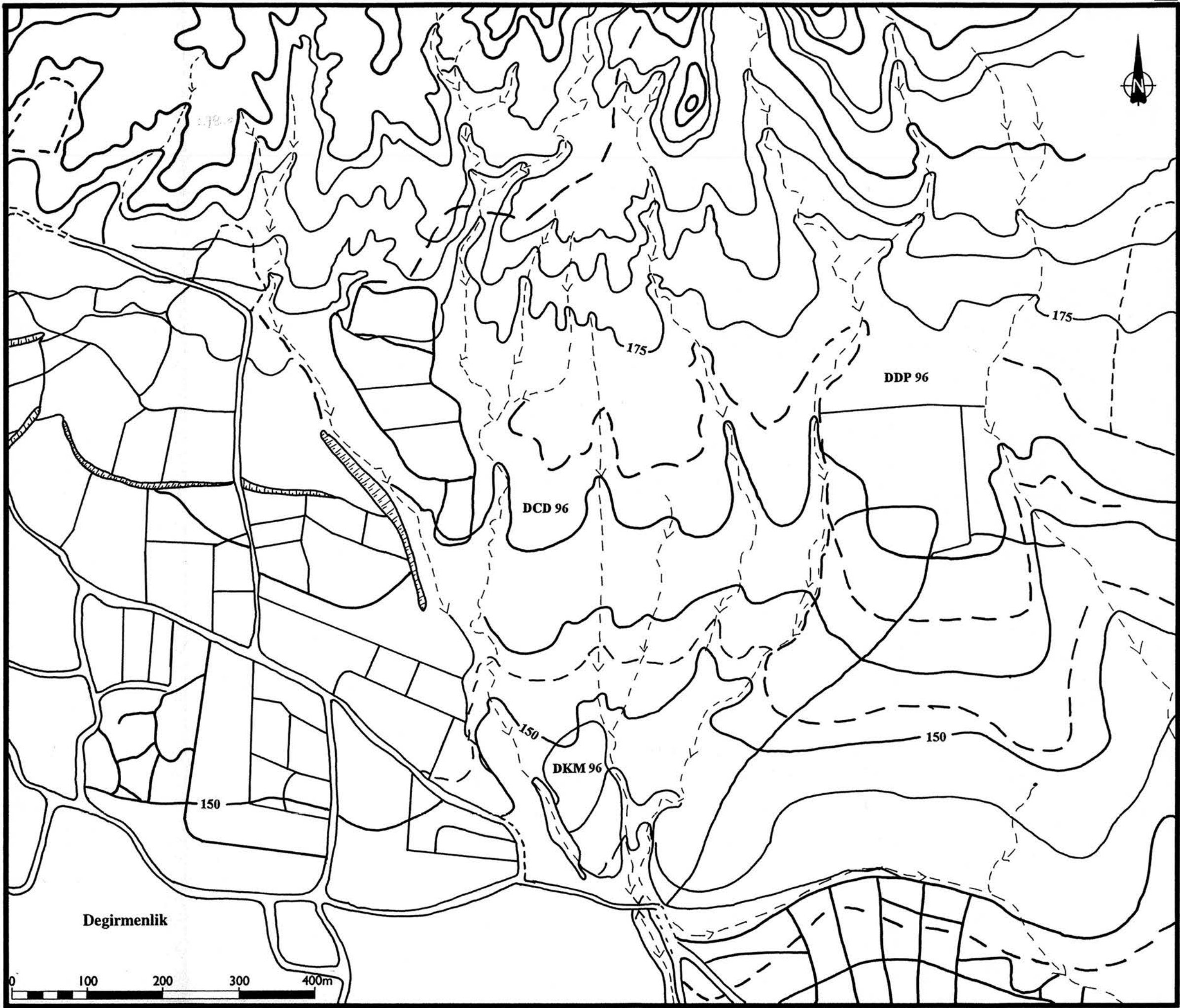
Gunesli River

Parcali River





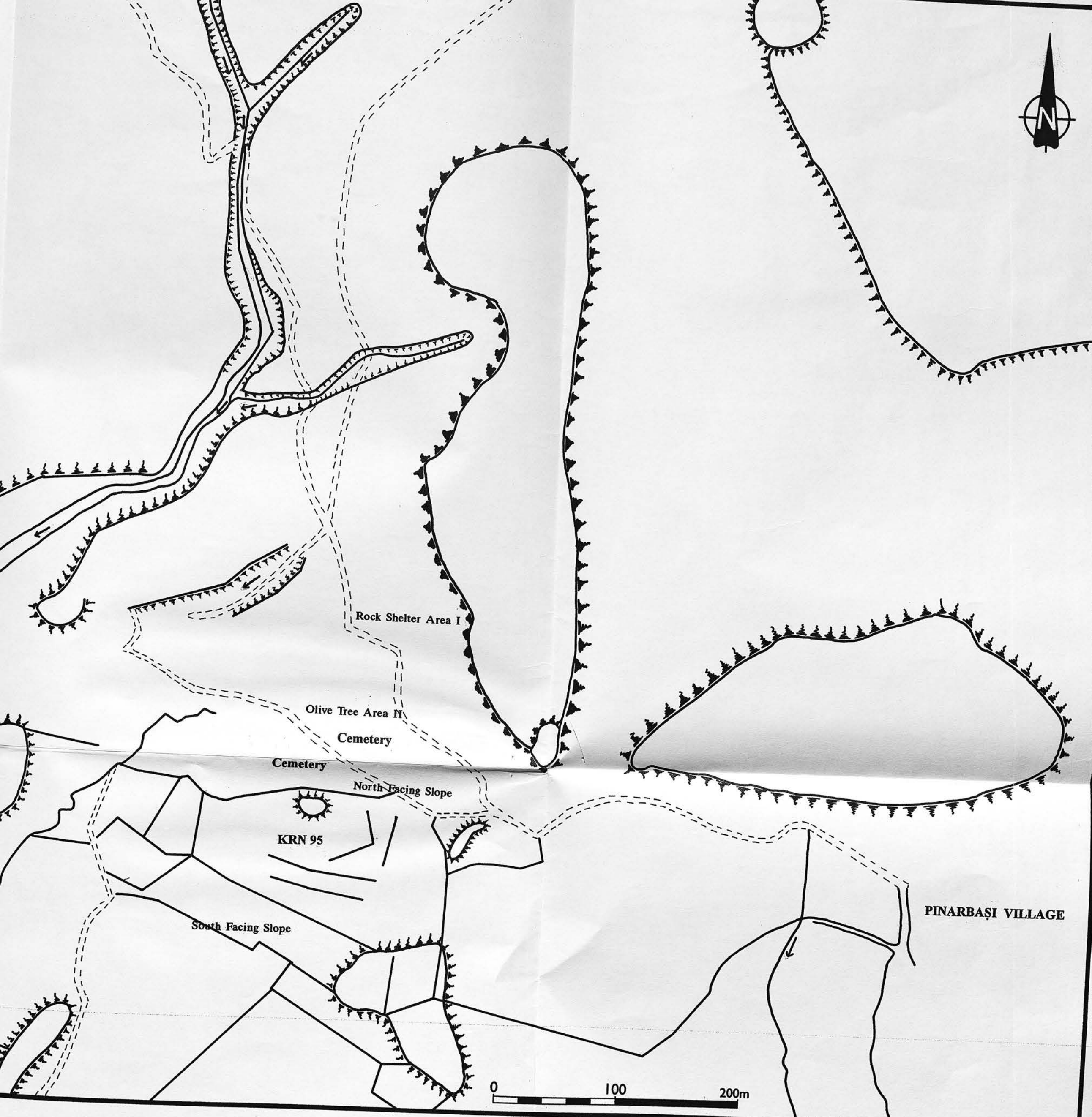
Map 15: Topographical map showing GKB 96, KRN 95 and cemetery.

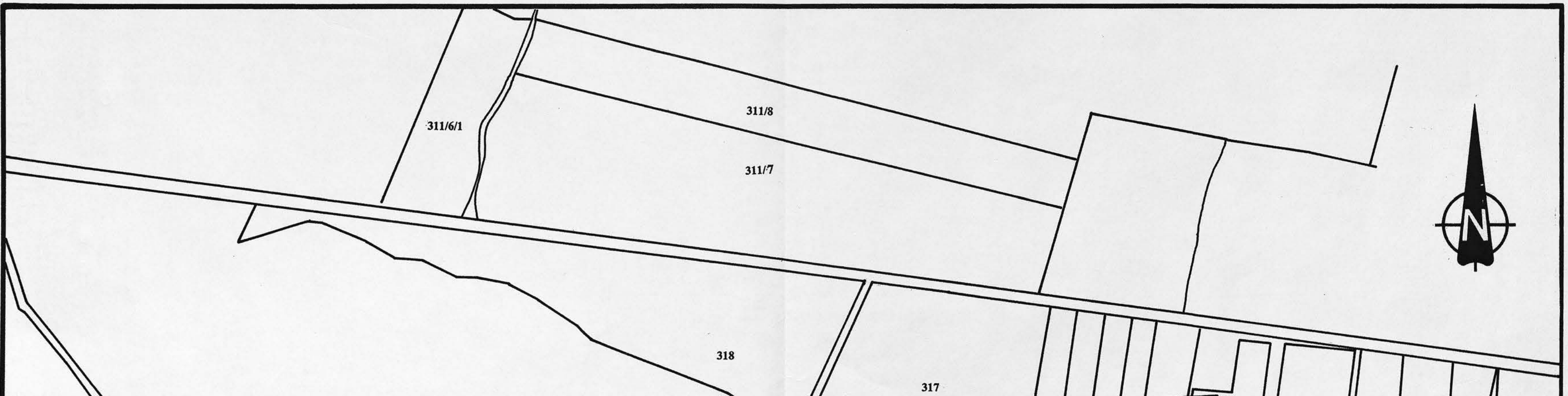


Map 17: Topographical map of Değirmenlik showing the areas surveyed.



Map 14: Cadastral map of Göçeri and Pınarbaşı showing plot covered by grid survey GKB 96 and field walking KRN 95.





311/6/1


311/8

311/7

318

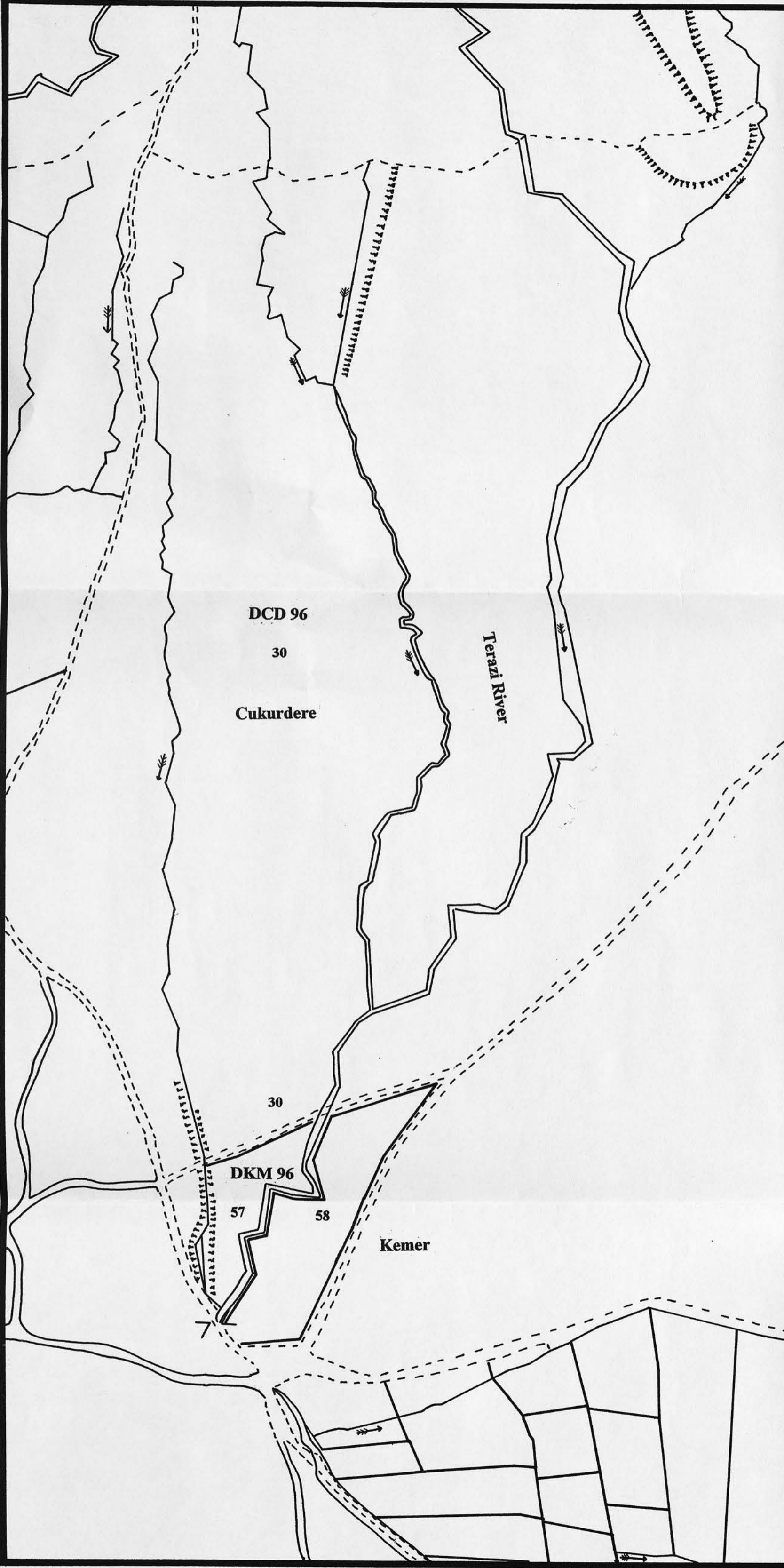
317





Karsiyaka (Vasilia) Village





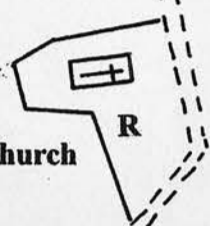
Map 16: Cadastral map of Değirmenlik area showing plots surveyed as DCD 96, DKM 96 and DDP 96.



DDP 96

Dumlupinar

Ayios Demitrianos Church



Dumlupinar (Aspropotamos) River

