

"INHABITED SCROLLS"
FROM THE IVth TO THE VIth CENTURY A.D.
IN ASIA MINOR AND THE EASTERN PROVINCES
OF THE BYZANTINE EMPIRE


Vol. IV
Figs. 170-344
Diagrams 1-5

CLAUDINE M. DAUPHIN

1974



Fig. 171



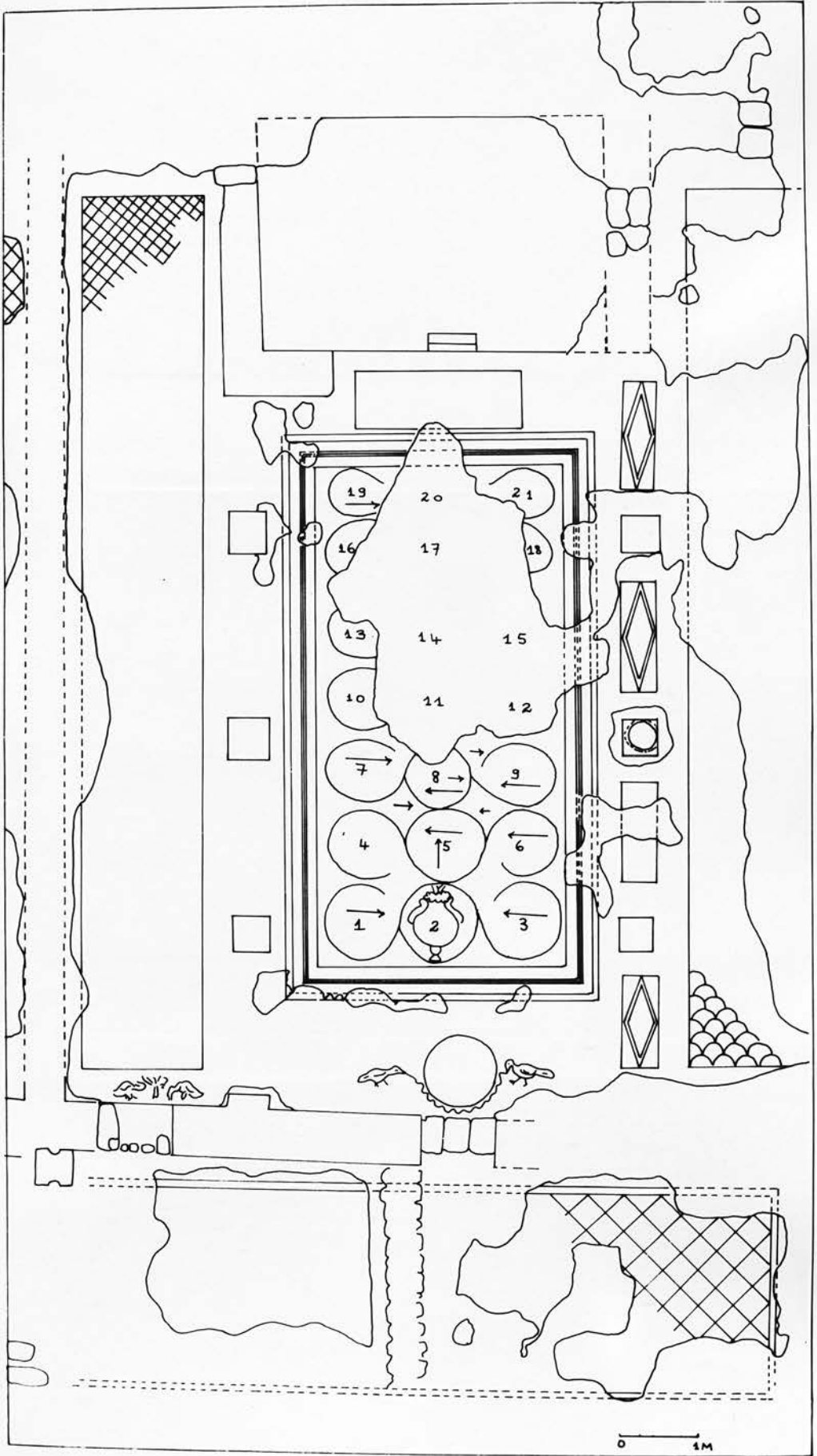


Fig. 173




Fig. 174

Fig. 175


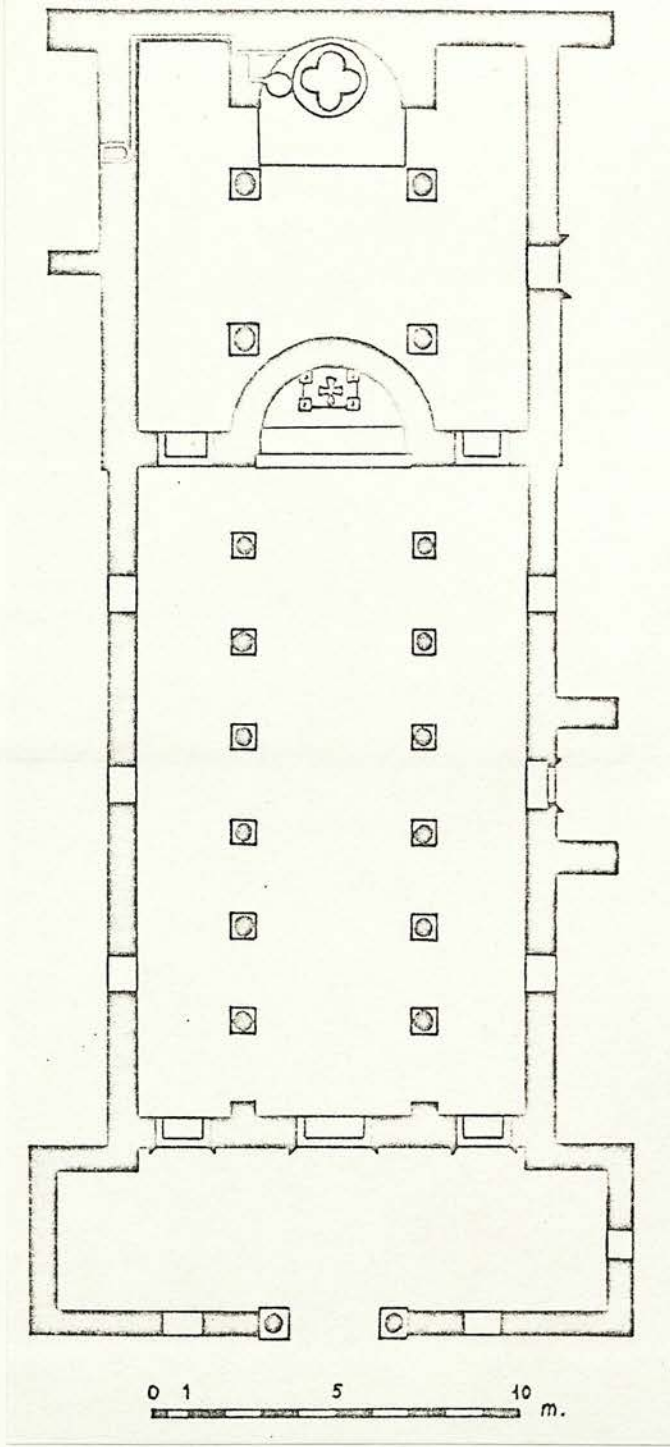


Fig. 176



КТО СЪВЪРАШИТЪ
ЭТО СЪВЪРАШИТЪ
ВЪСЪМЪЛЪЮЩЕ
ТО СЪВЪРАШИТЪ
ОСТАНАЮЩЕ СЪ
СЪВЪРАШИТЪ

Fig. 177

Fig. 178


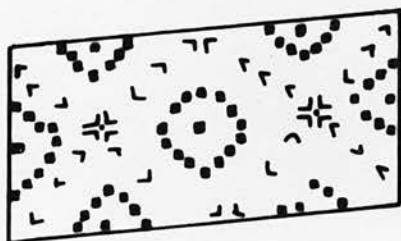


Fig. 179



ΕΥΤΥΧΙΣΤΕΟ
ΝΕ
ΙΧΘΥΣ



0 1 M

Fig. 180



Fig. 181

Fig. 182





Fig. 183

Fig. 184




Fig. 185

Fig. 186



Fig. 187

Fig. 188

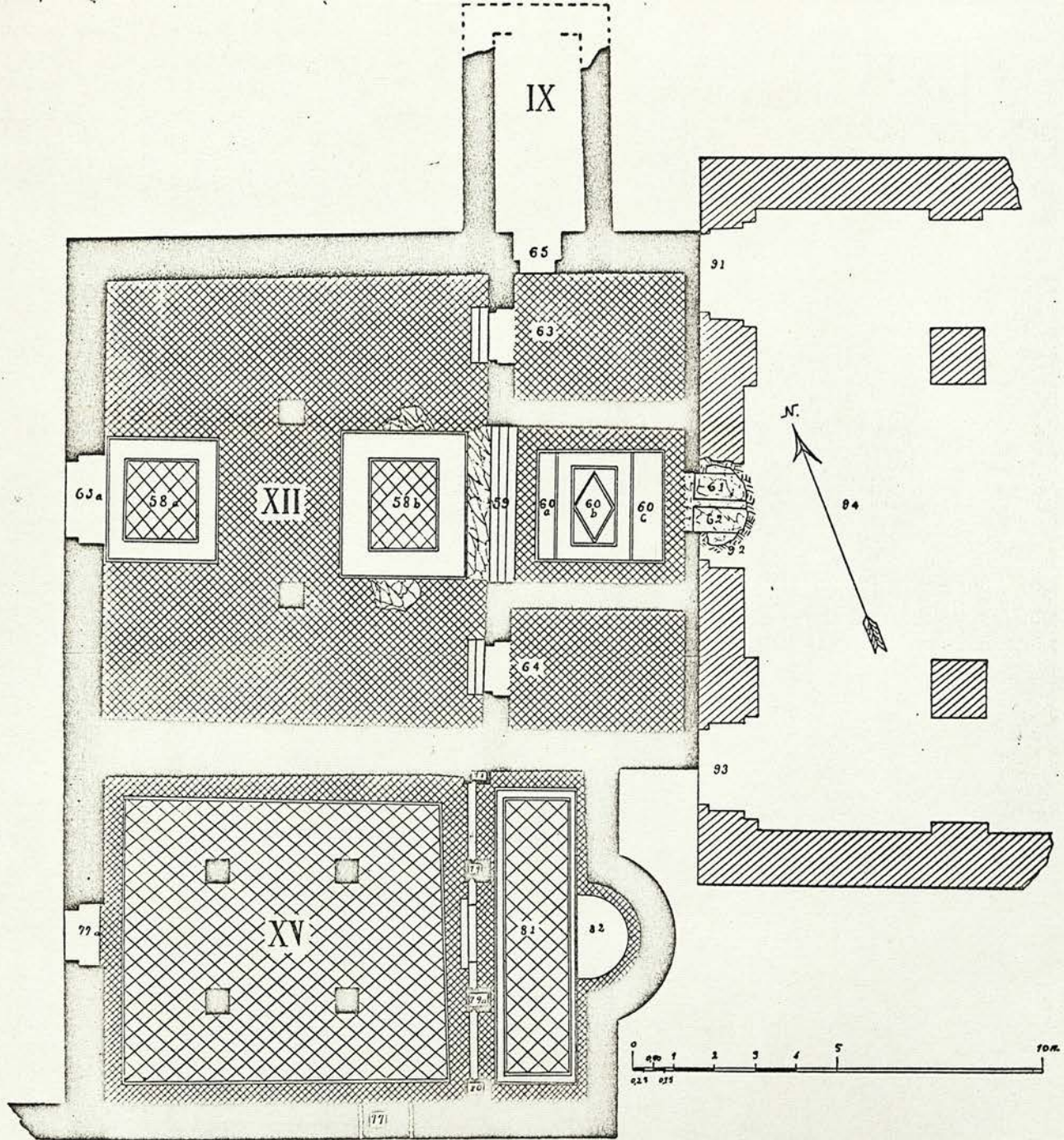


Fig. 189

Fig. 190

Fig. 191


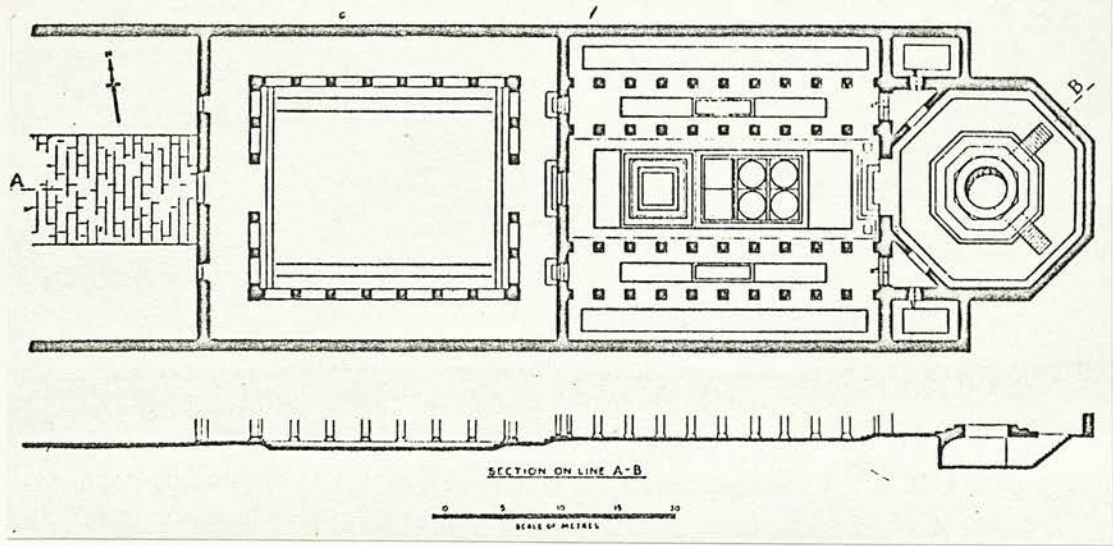
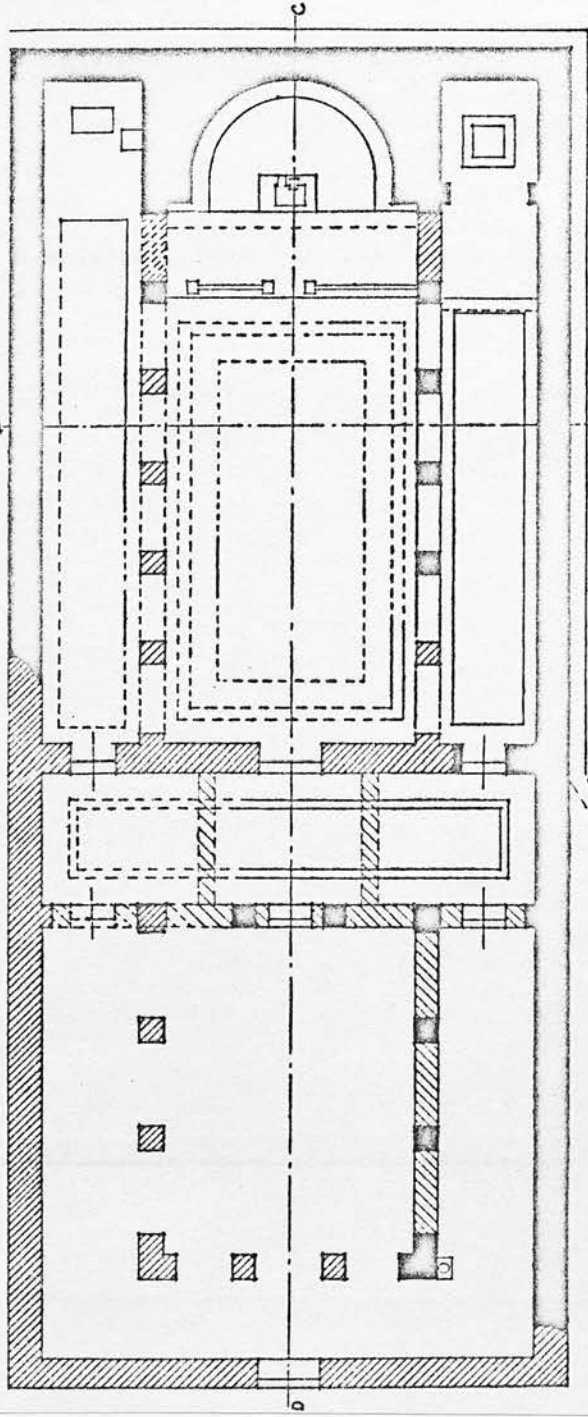


Fig. 192

AN EARLY CHRISTIAN BASILICA AT 'IN EL HANNIYA.



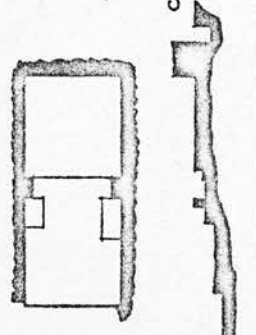
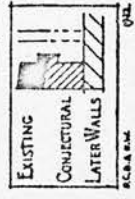
SCALE.
CM:1000 = 1:1

20 METRES

15

10

5



SECTION A.B.

SECTION C.D.

Fig. 193




Fig. 194

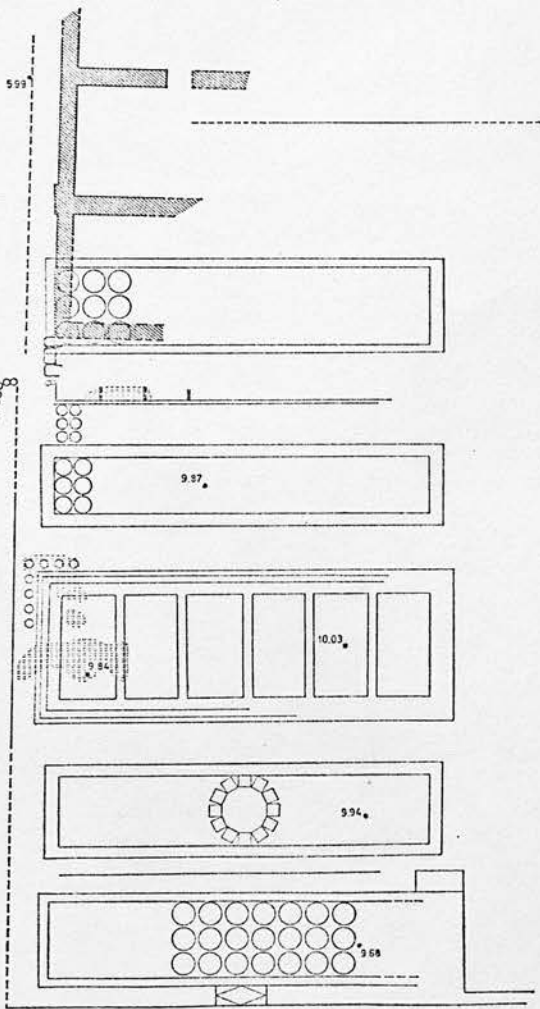
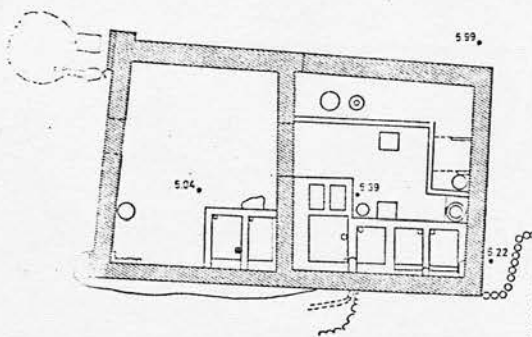
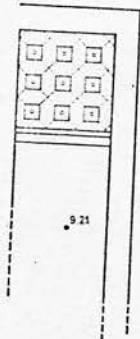


Fig. 195

Fig. 196



Fig. 197



ΑΥΤΟΣ
ΑΚΑΡΕΣ
ΕΝΤΟΡΟΙ
ΟΥΝΤΕΣ
ΤΟΥΤΩΚΑΙ
ΛΕΓΕΤΑΙ ΤΗΝ
ΣΕΝΗΓΚΑΜΕΝ
ΝΙΑΛΛΙΤΟΥ

Fig. 198

Fig. 199



Fig. 200





Fig. 201

MA'ON MOSAIC PAVEMENT



Fig. 13.

Fig. 202

Fig. 203




Fig. 204



Fig. 205

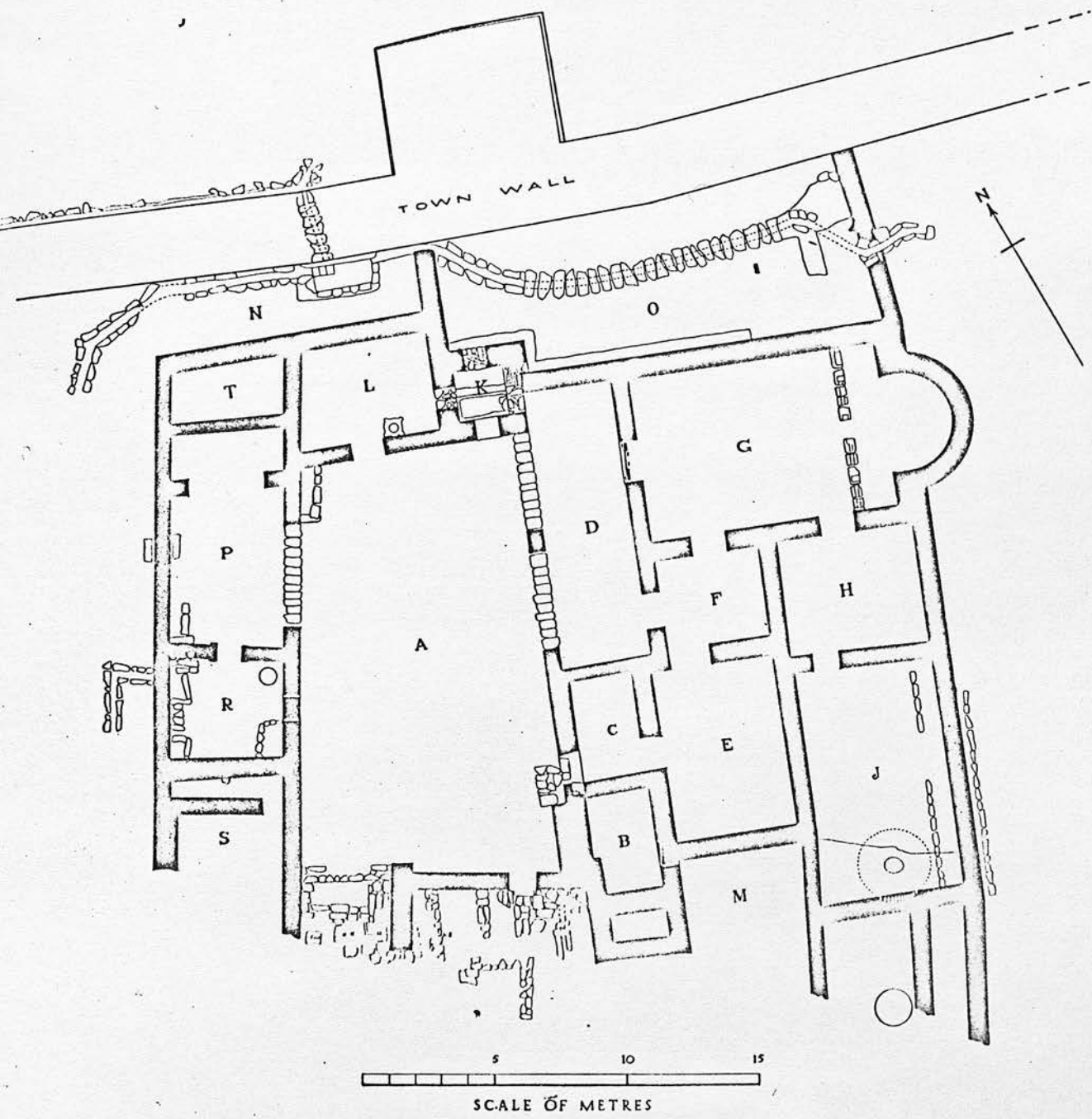


Fig. 206

Fig. 207




Fig. 208




Fig. 209



0 ————— 1 M

Fig. 210

Fig. 211




Fig. 212




Fig. 213



Fig. 214

Fig. 215





Fig. 216

Fig. 217



Fig. 218





Fig. 219

Fig. 220



0 10CM



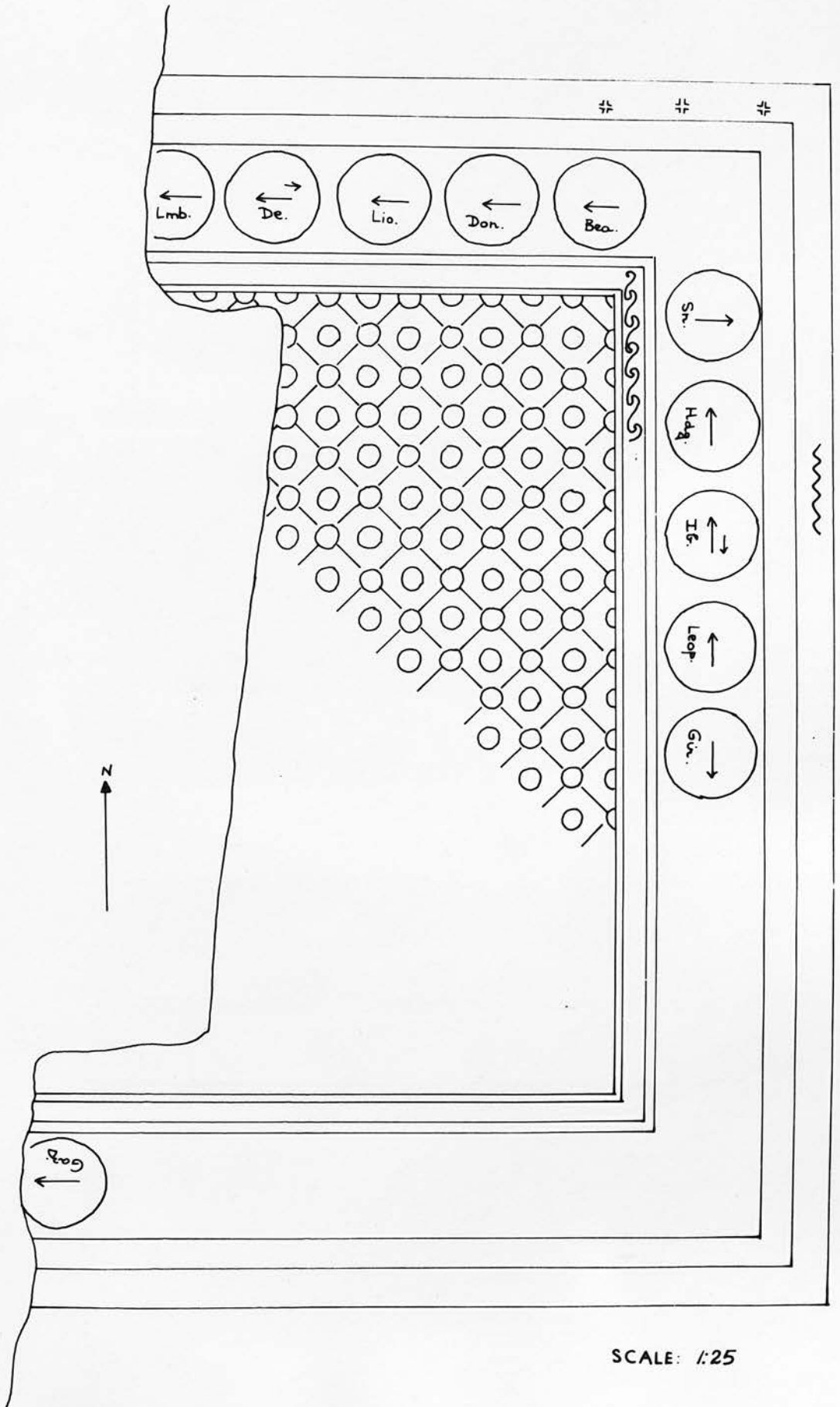


Fig. 222

Fig. 223



Lmb. = Lamb
De. = Deer
Lio. = Lion
Don. = Donkey
Bea. = Bear
Sn. = Snake
Hdg. = Hedgehog
Ib. = Ibex
Leop.= Leopard
Gir. = Giraffe
Gaz. = Gazelle

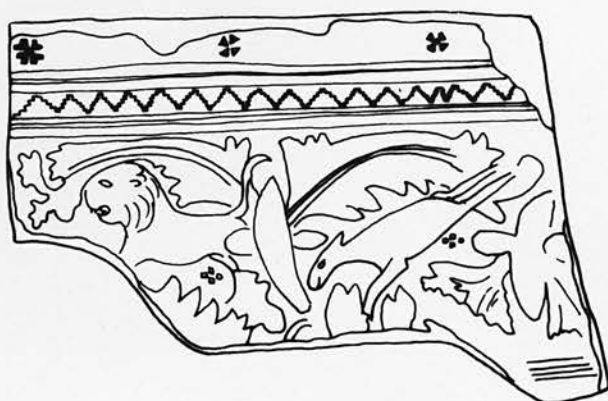
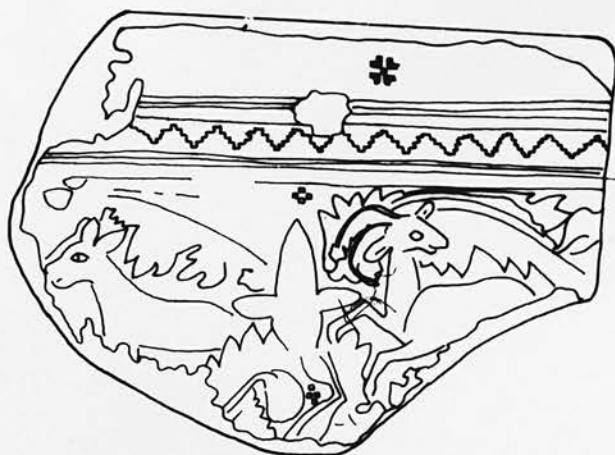


SCALE: 1:25

Fig. 225

Fig. 226

Fig. 227




0 1M

Fig. 228

Fig. 229

Fig. 230

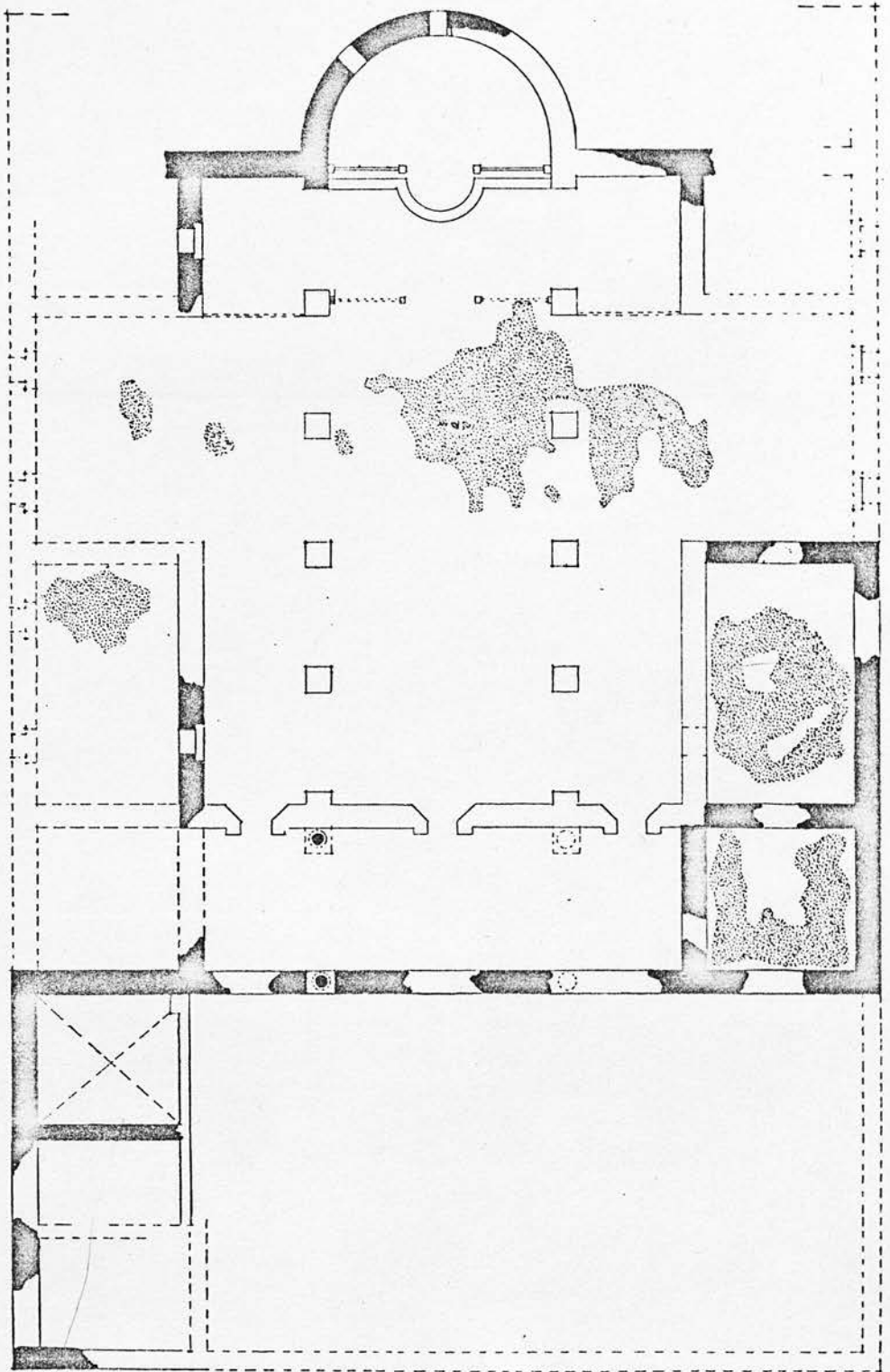


0 ————— 1 M

Fig. 231



Fig. 232



0 5 10 M
1:200

Fig. 233

Fig. 234


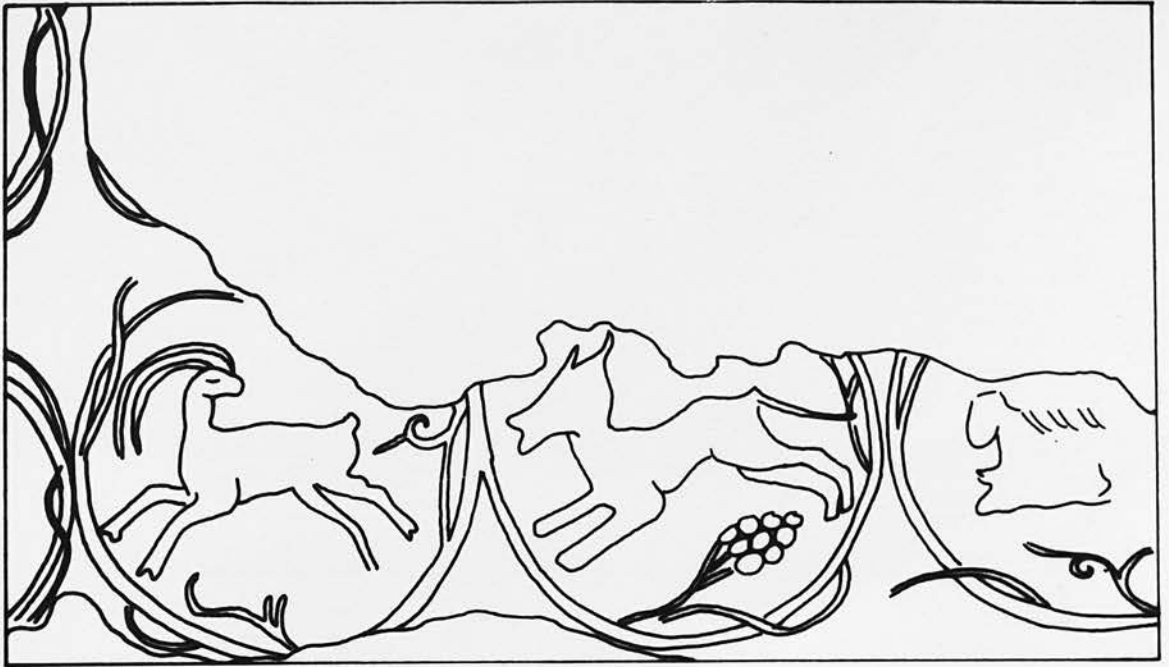
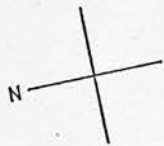





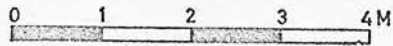
Fig. 235



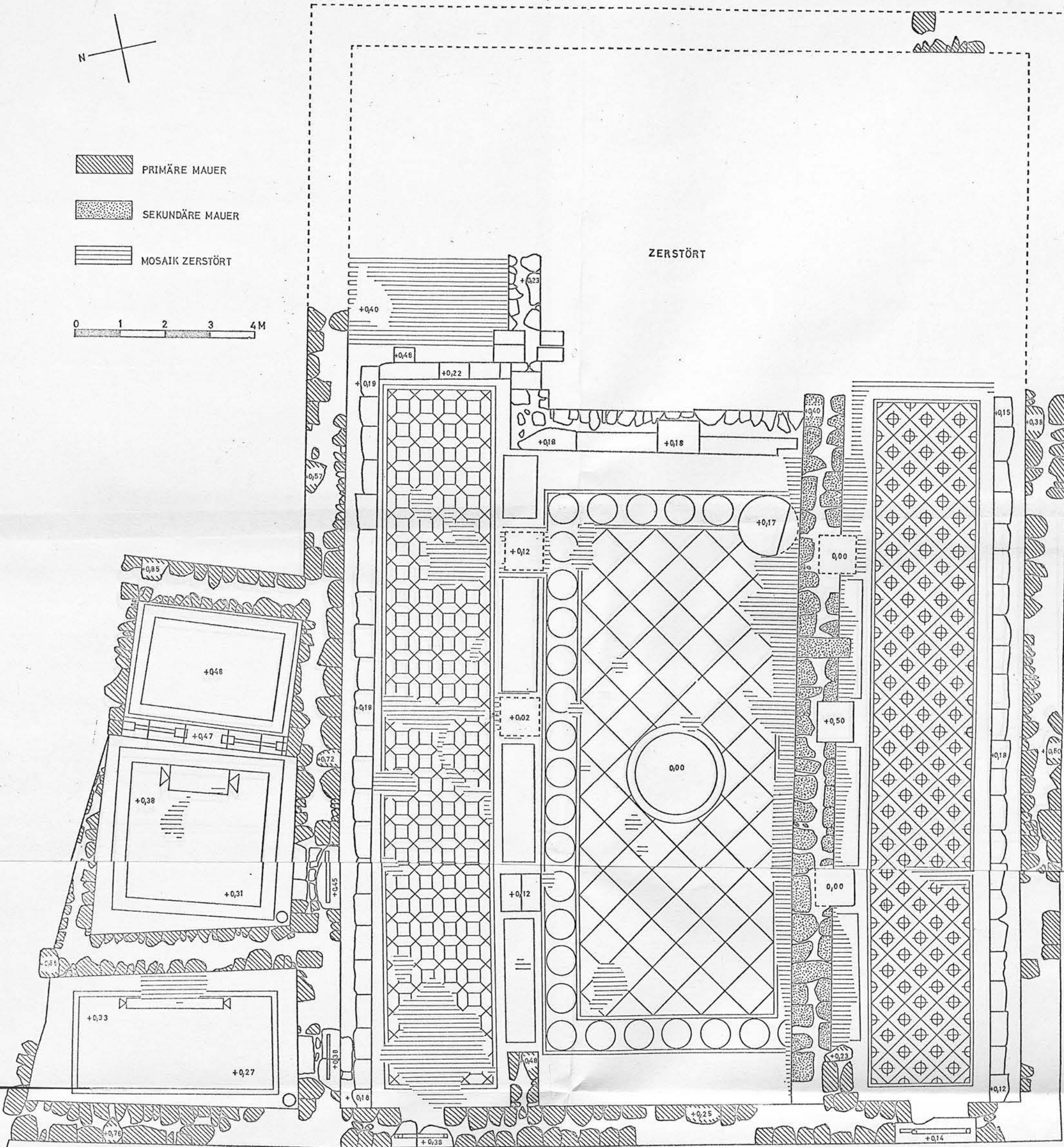
Fig. 236



-  PRIMÄRE MAUER
-  SEKUNDÄRE MAUER
-  MOSAIK ZERSTÖRT



ZERSTÖRT

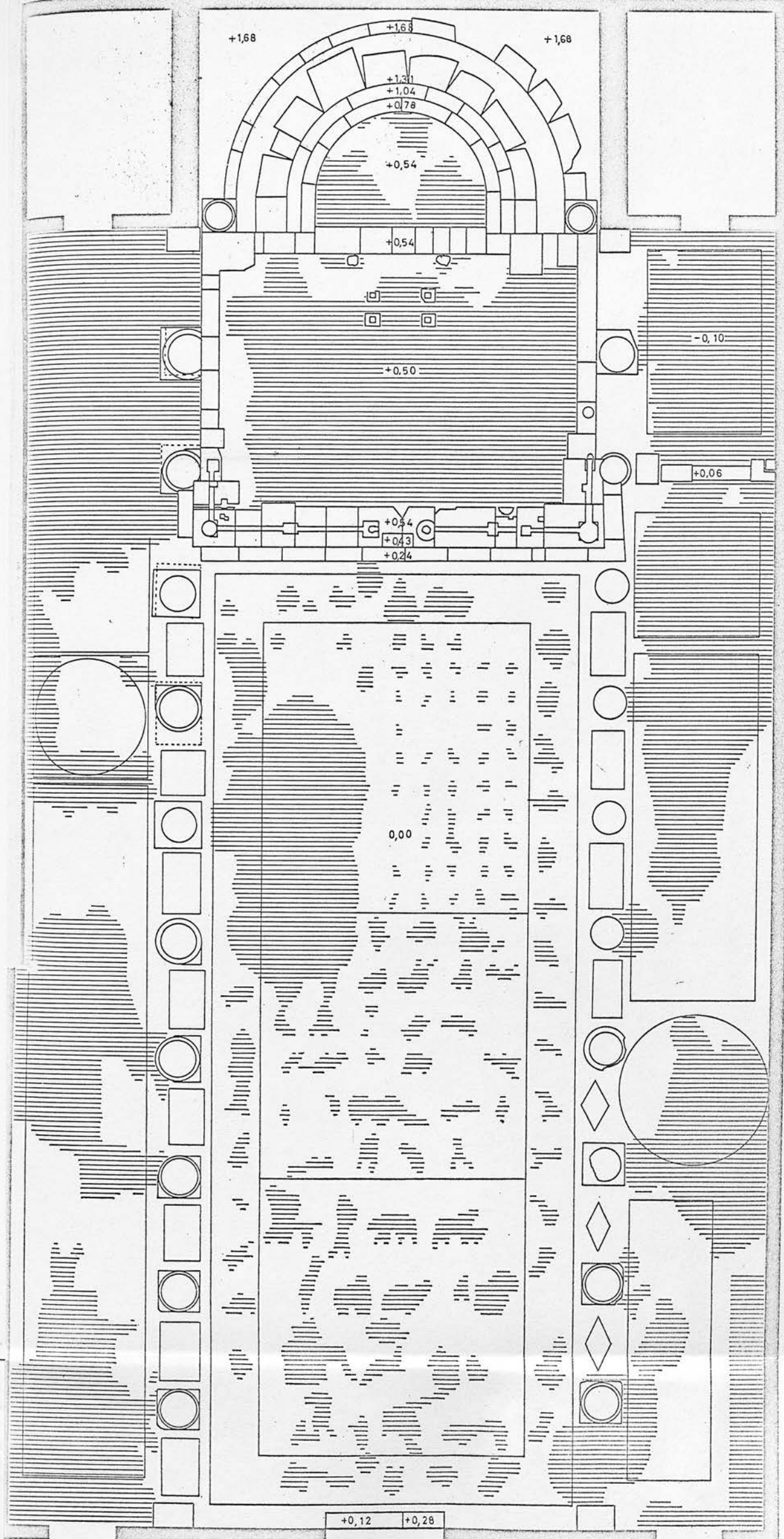


+0,33

Fig. 238



Fig. 239



Altchristliche Kirche
in Madaba

Plan 1. Grundriß der Kirche

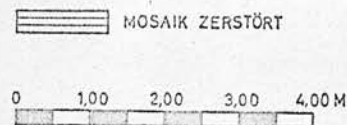



Fig. 240

Fig. 241



Fig. 242

Fig. 243



Fig. 244

Fig. 245

Fig. 246



0 50 cm.



0 50 cm.




0 50 cm.


Fig. 247

Fig. 248

Fig. 249



0 50 CM.



0 50 CM.



0 50 CM.




Fig. 250

Fig. 251



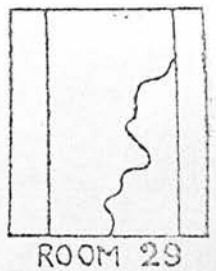
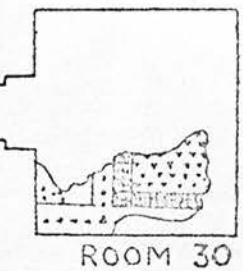
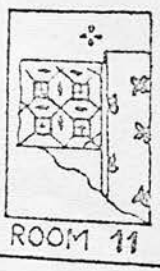

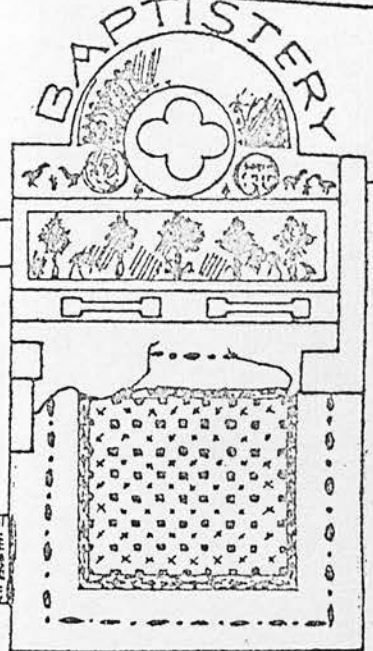
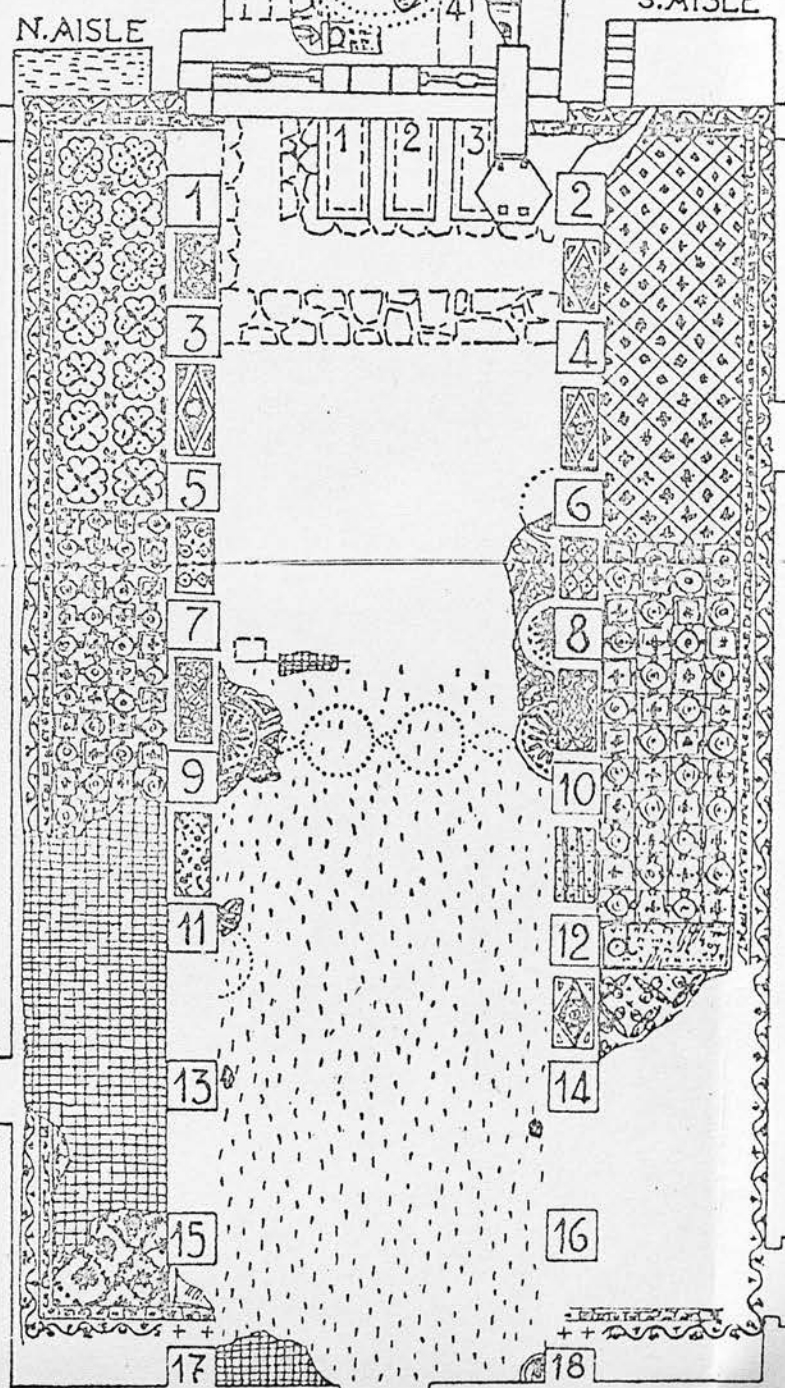
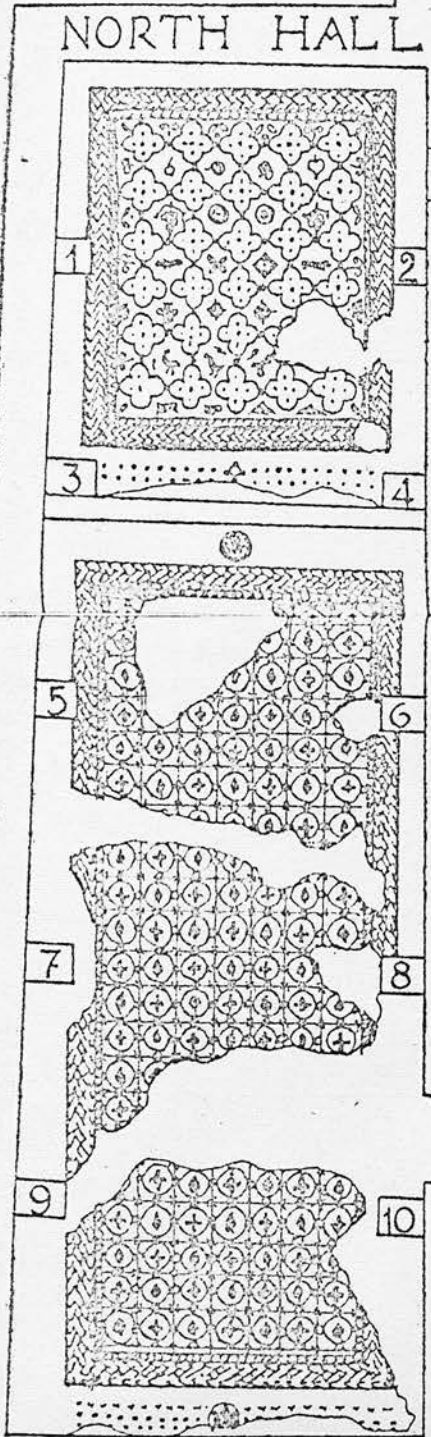
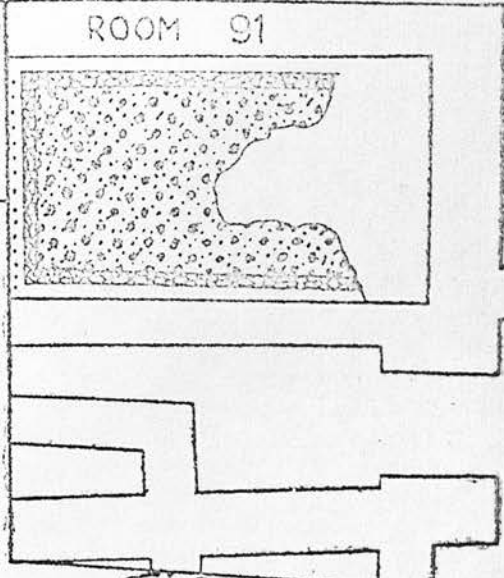
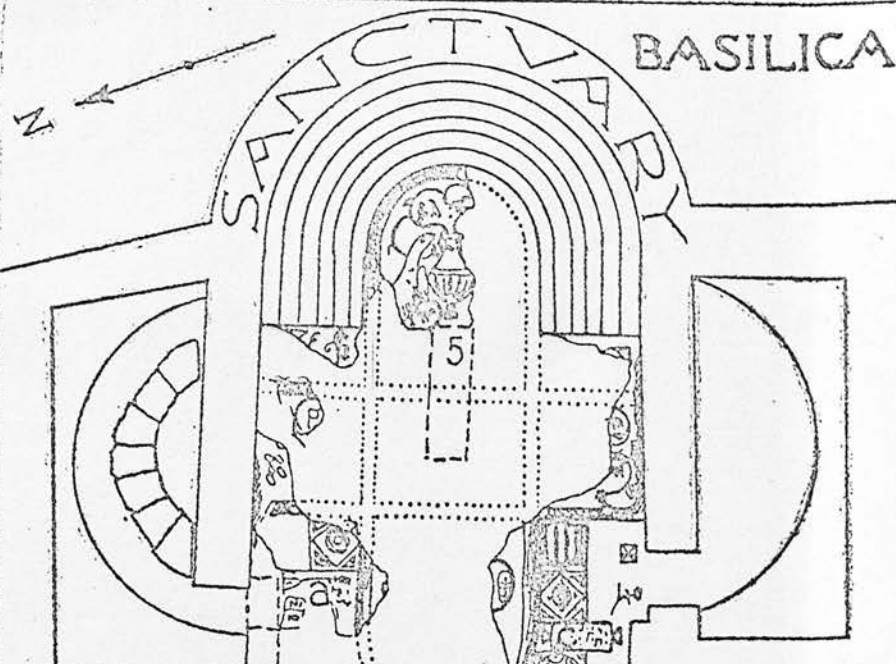
Fig. 252



Fig. 253

PAVEMENTS OF THE BASILICA AND ITS ANNEXES

- Above pavement
- - - Below pavement
- Reconstruction
- ////// Repair of mosaic
- ~ ~ Fracture
- Bed of the mos.
- ▣ The lower mosaic



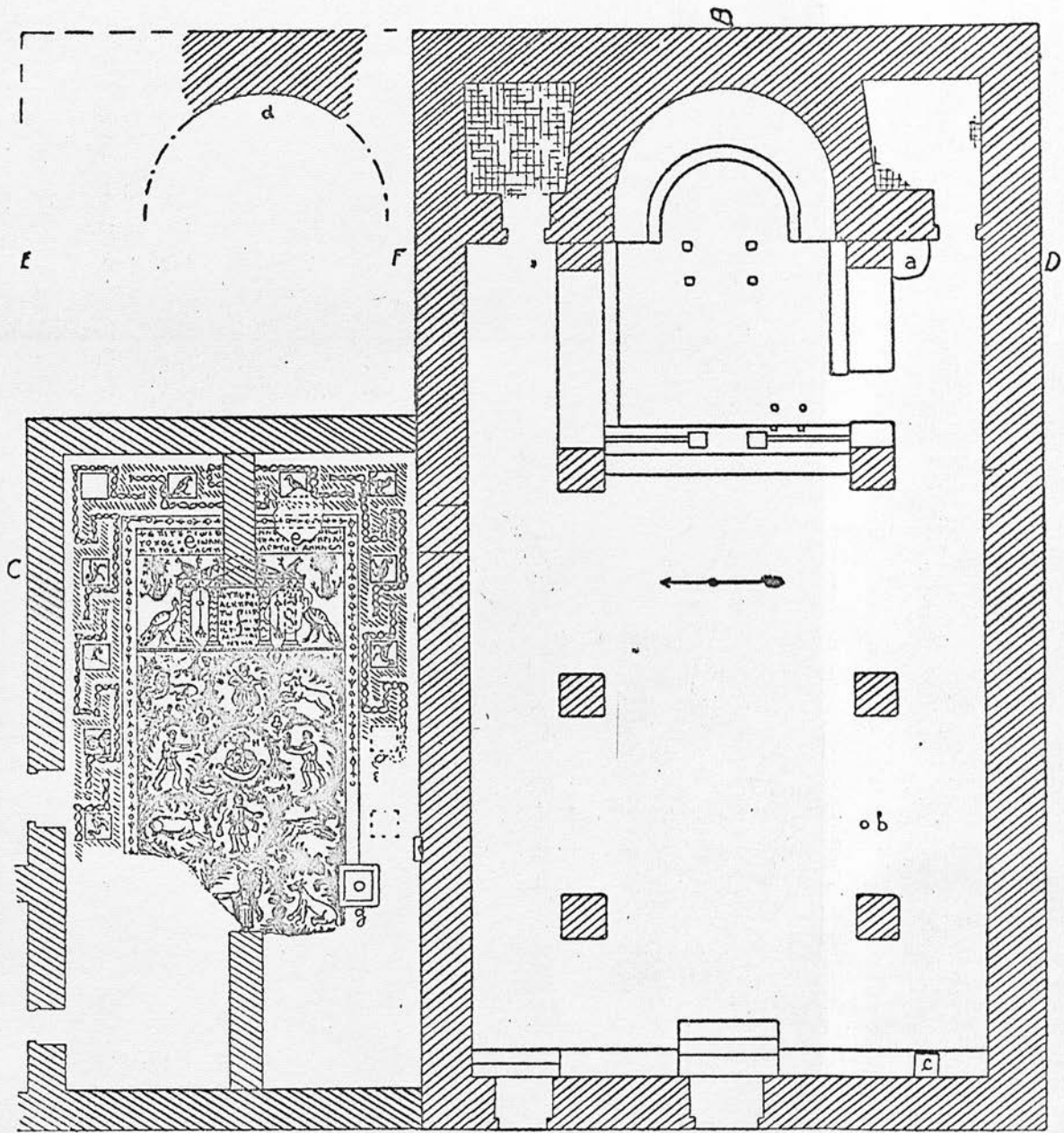
1 2 3 4 5 6 7 8 9 10M.

B 1937.

Fig. 254



Fig. 255



1 2 3 4 5 6 7 8 9 10M

Fig. 256



Fig. 257





Fig. 258

Fig. 259




Fig. 260

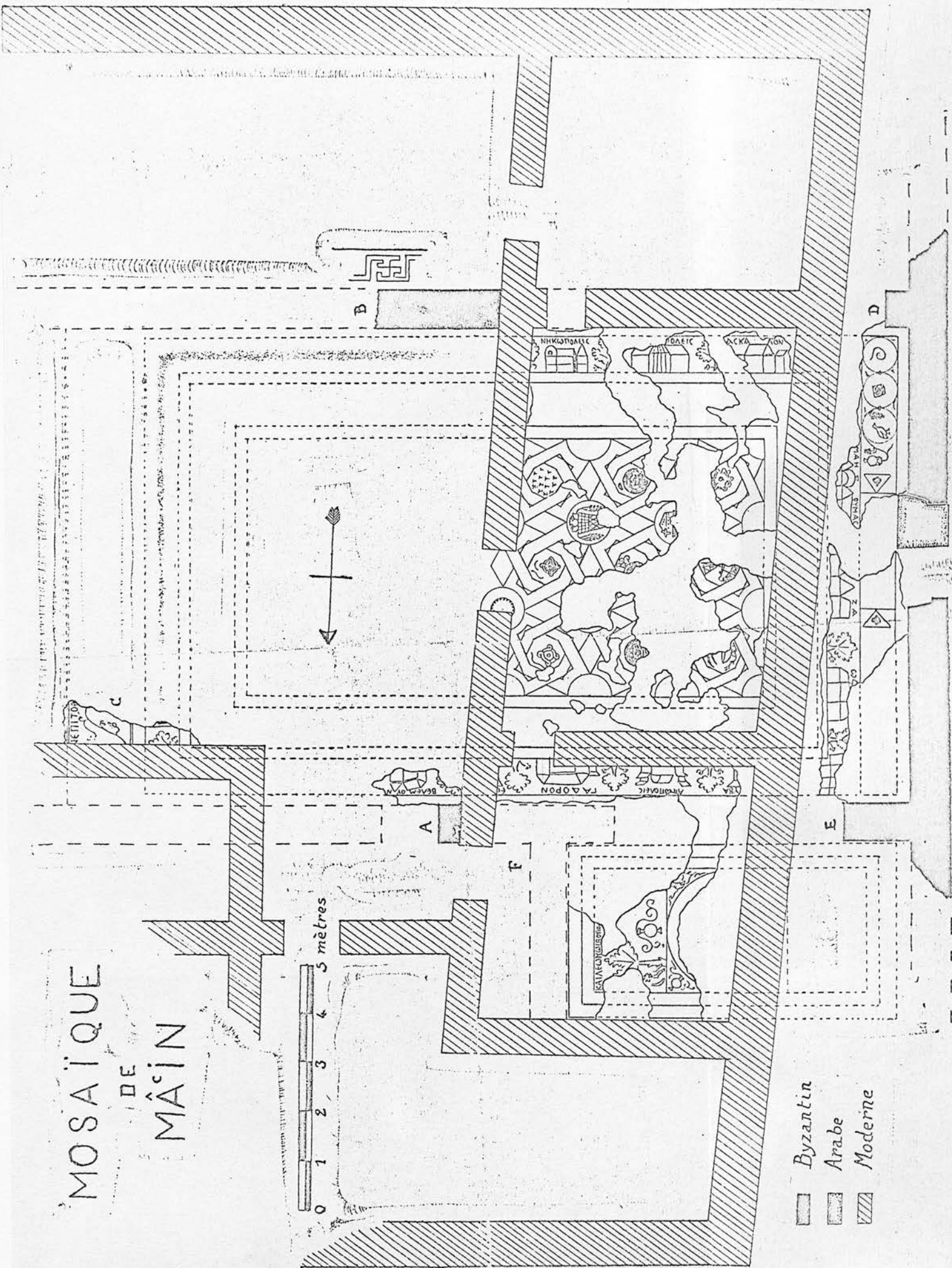
Fig. 261



Fig. 262

MOSAÏQUE DE MÂ'ÏN

0 1 2 3 4 5 mètres



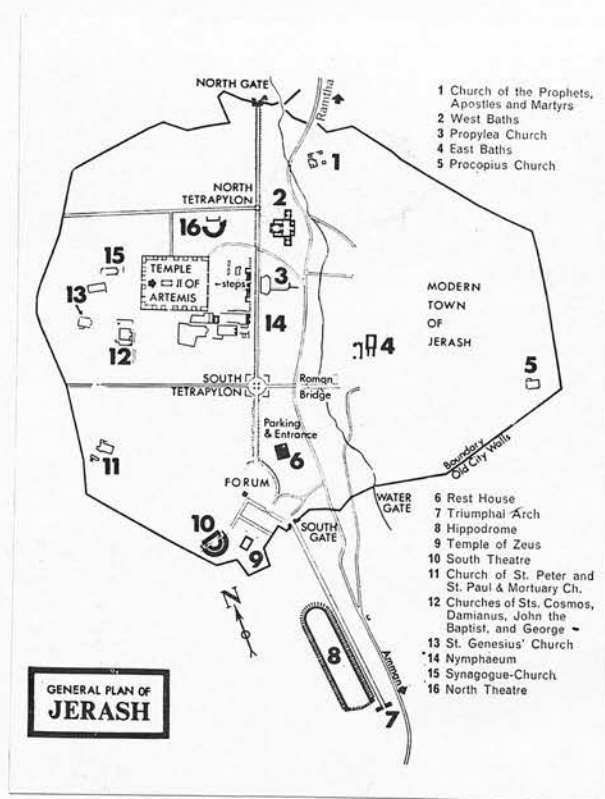
- Byzantin
- Arabe
- Moderne

Fig. 263



Fig. 264


Fig. 265



1.



5.



2.



6.



3.



7.



4.



8.

[Drawn to scale about 1 : 30, by D. M. Crowfoot.]

DIAGRAM 2. SCROLL BORDERS.

- | | |
|---|--|
| 1. Prophets', South Transept, A.D. 464-5. | 5. Synagogue Church, Nave, A.D. 530-1. |
| 2. Glass Court, Upper Level. | 6. S. John Baptist's, A.D. 531. |
| 3. Procopius', Memorial Chapel, A.D. 526. | 7. SS. Peter and Paul's, Nave |
| 4. S. George's, Nave, A.D. 529-530. | 8. Cathedral, Memorial Chapel. |

Fig. 266

Fig. 267

SARAPION PASSAGE AND GLASS COURT


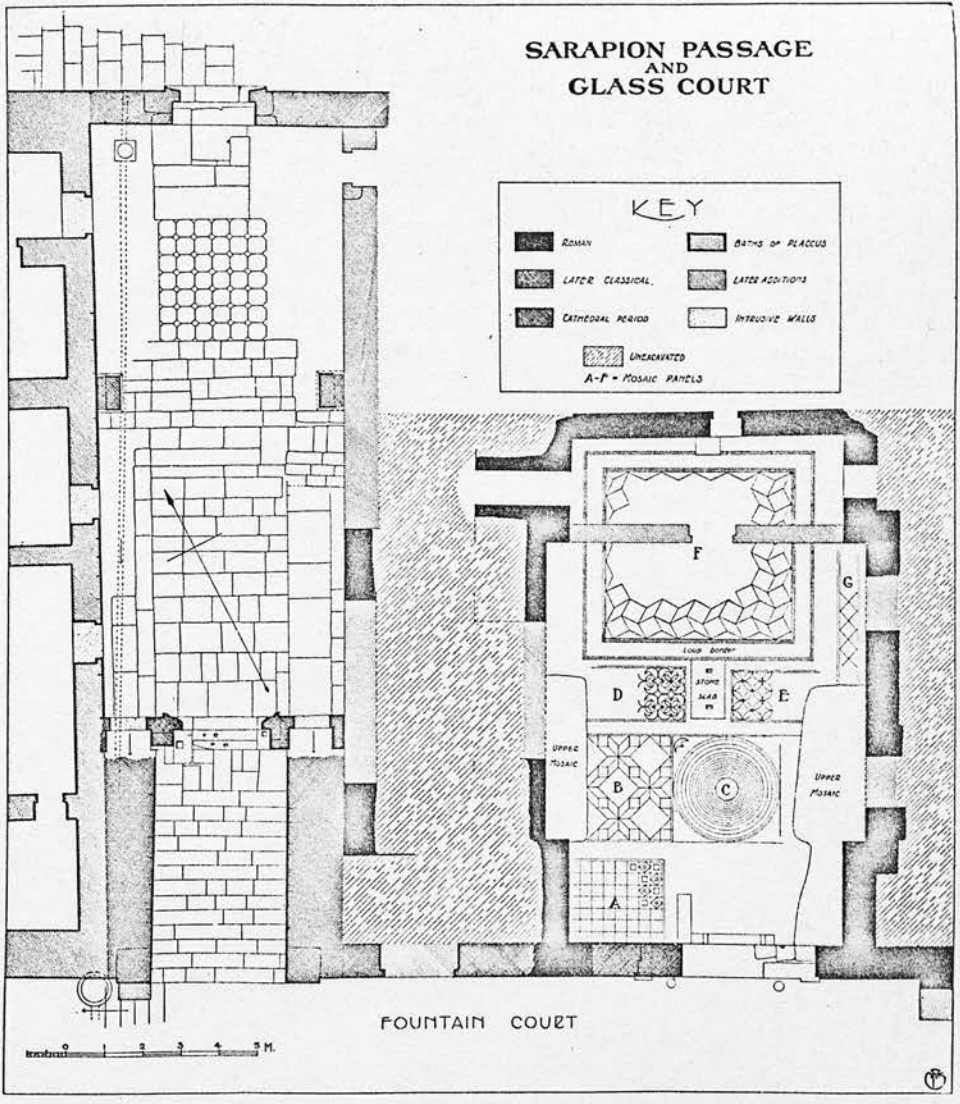


Fig. 268

PROPHETS, APOSTLES
AND MARTYRS
(464-465 A.D.)

CHVRCH WALLS IN SITU
DO. RESTORED
M INDICATES MOSAICS

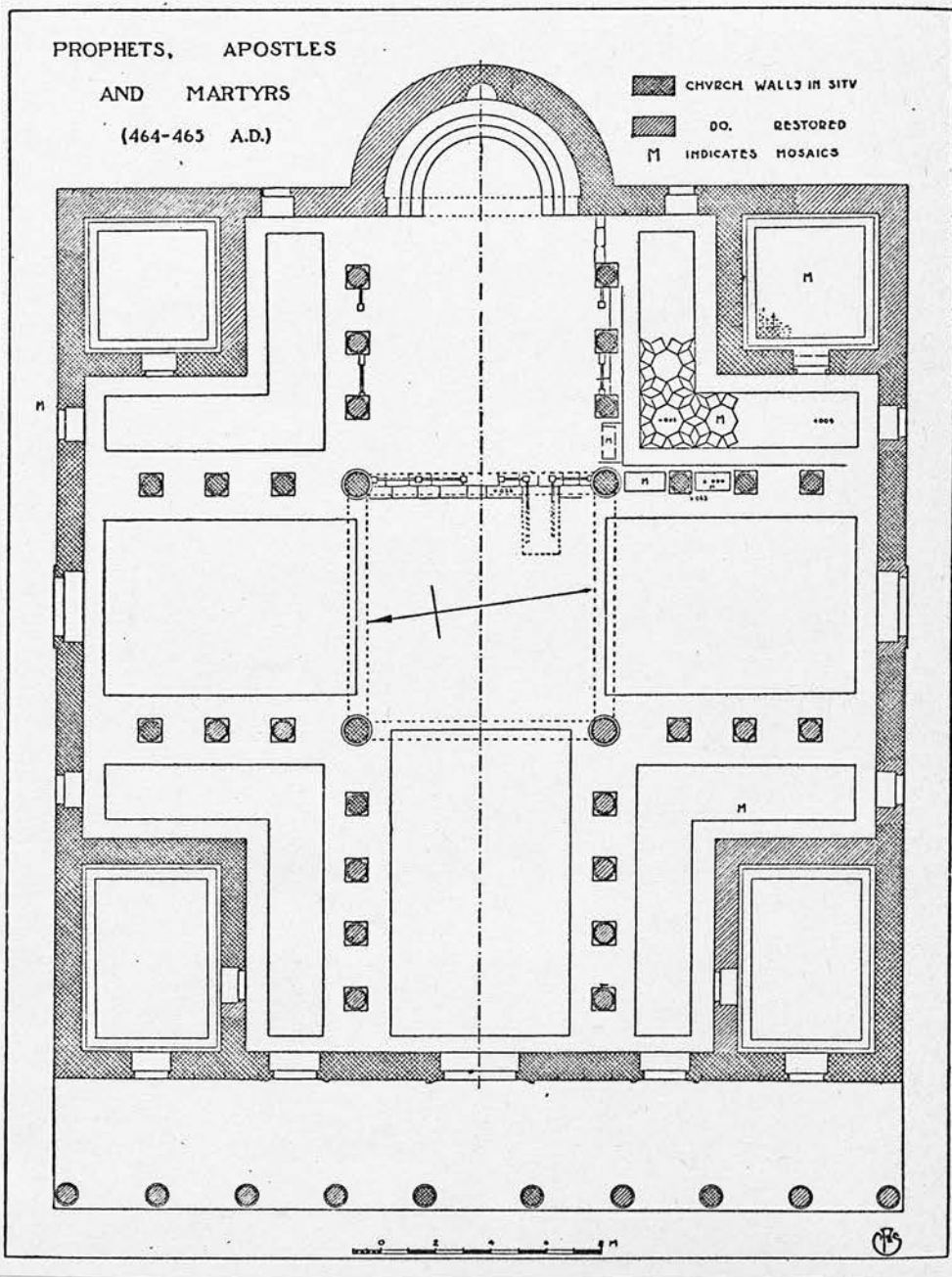


Fig. 269

PROCOPIUS CHURCH
(526-527 A.D.)

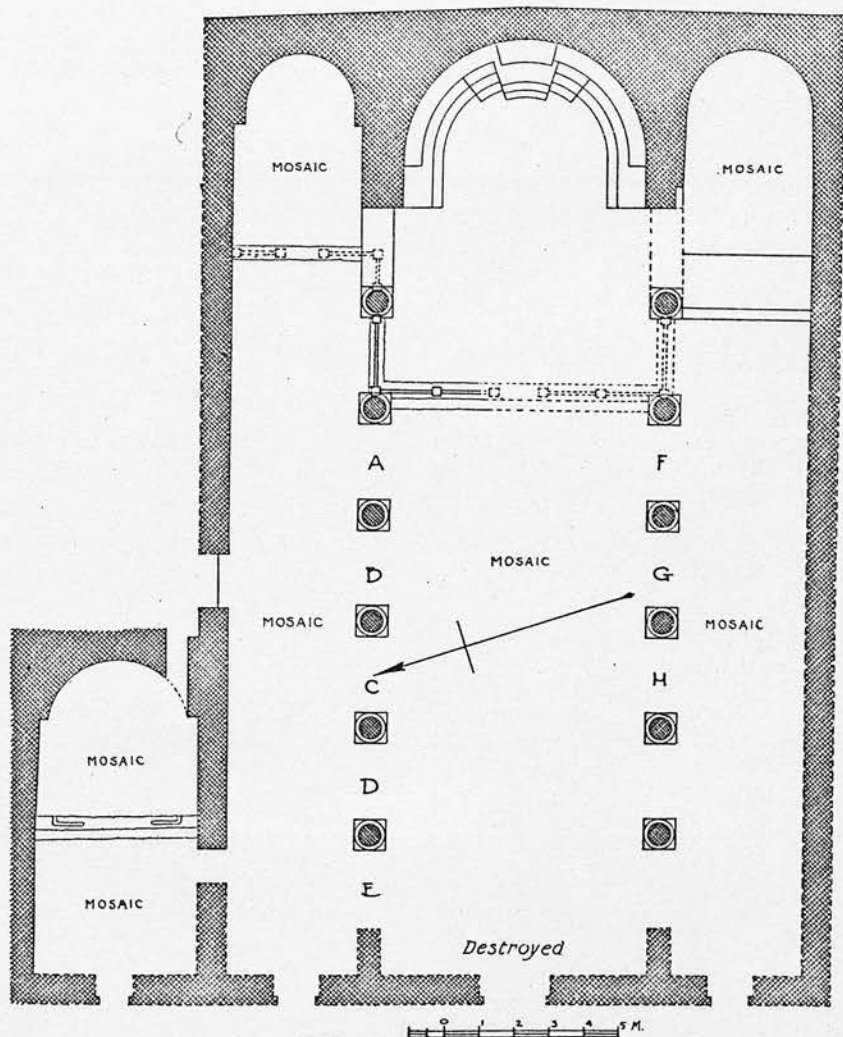


Fig. 270

Fig. 271





Fig. 272

Fig. 273

ST. JOHN THE BAPTIST,
ST. GEORGE AND SS.
COSMAS AND DAMIANUS
(529-533 A.D.)

NOT
EXCAVATED

STREET

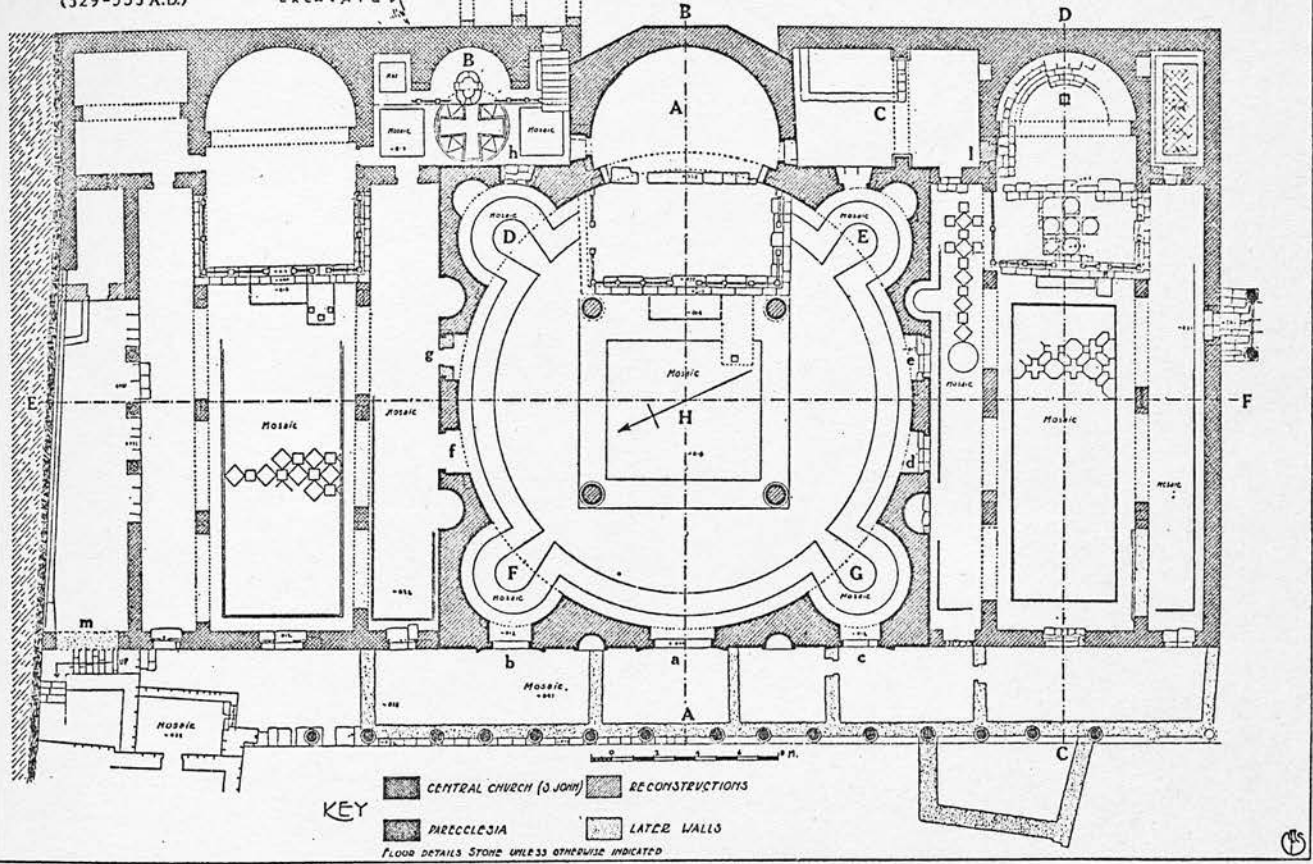
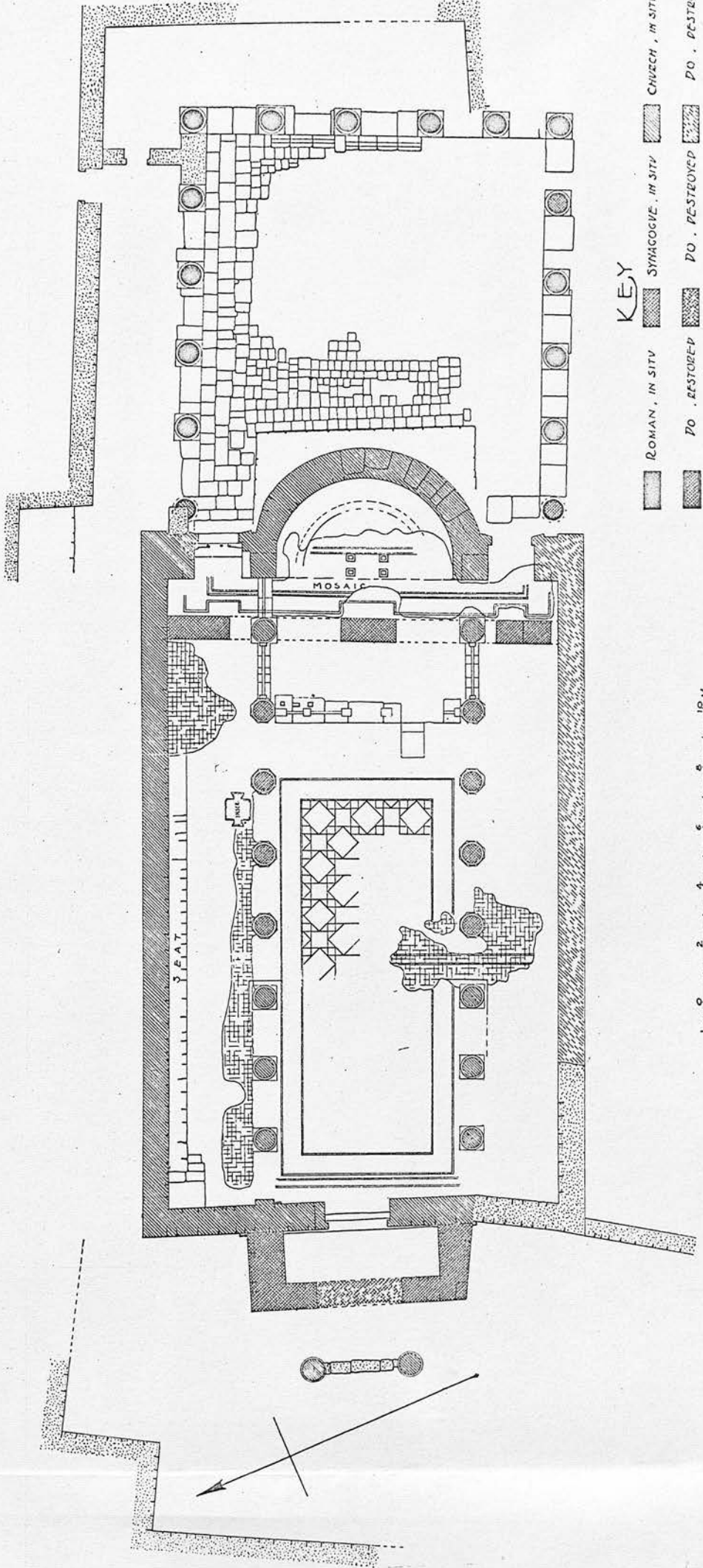


Fig. 274

SYNAGOGUE CHURCH

530-531 A.D.



KEY

- ROMAN, IN SITU
- SYNAGOGUE, IN SITU
- CHURCH, IN SITU
- PO. RESTORED
- PO. DESTROYED
- PO. MOSAICS
- PO. DESTROYED
- LATEE WALLS

10 M.

Fig. 275

Fig. 276




Fig. 277

Fig. 278




Fig. 279

SS. PETER AND PAUL.
(c. 540 A.D.)

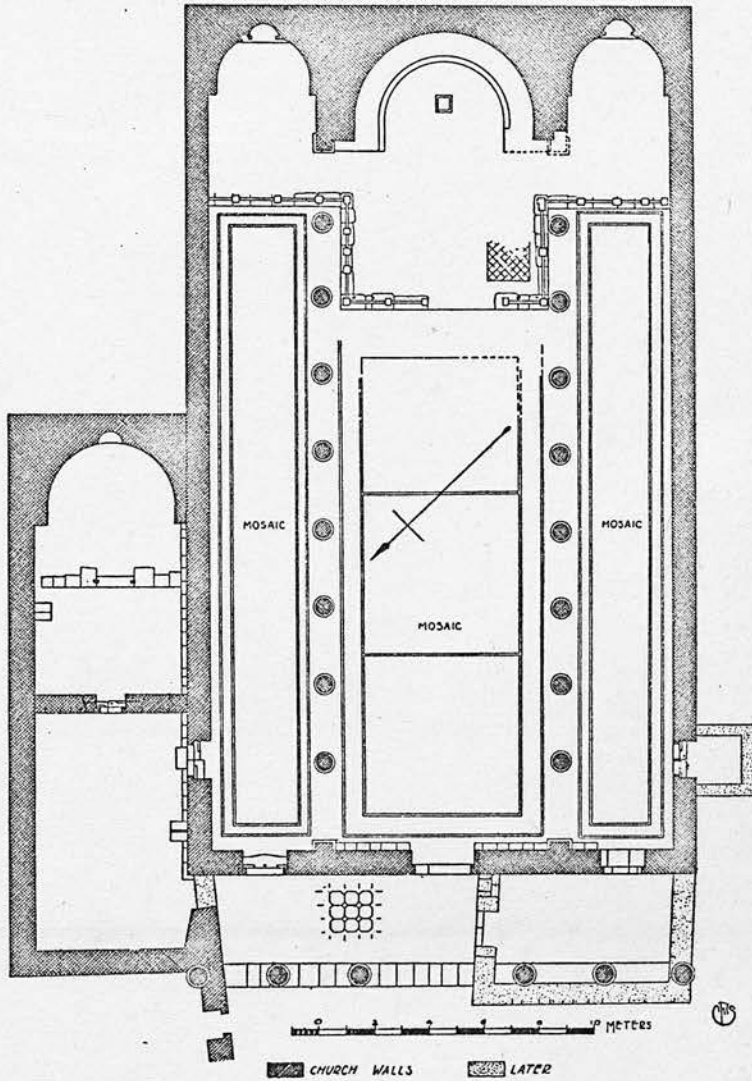


Fig. 280



ΑΛΛΑ ΘΑΥΜΑΤΑ ΚΑΛΑ ΦΕΙ ΤΕΡΟΦΑΝΤΗΣ
ΑΝΘΡΩΠΟΥ ΟΙ ΤΗΝ ΔΕ ΠΟΛΙΝ ΚΑΙ ΤΗΝ ΕΧΟΥΣΙΝ
ΟΥ ΝΕ ΚΕΝ ΟΙΚΟΝ ΕΔΙΜΕΝ ΑΘΗ ΤΑΙΣ ΤΡΩΤΟΙΣ ΤΑΤΑΙ
ΠΕΤΡΩΚΑ ΠΤΑΥΑΤΟΙΣ ΑΡΧΟΝΟΝ ΑΝΘΕΤΟΙΣ
ΑΡΕΤΡΟΙΚΟΙΣ ΟΙΚΑΙ ΕΥΒΑΦΕΙΣ ΑΙΘΟΙ ΓΙΝΕ
ΚΑΙ ΝΟΝ ΑΝΑΤΑΓΙΟΤΟΣ ΟΜΕ ΑΤΙΣ ΔΑΙΔΑΚΟΝ



ΦΙ

ΠΟ

ΑΛΕ

ΣΑΝ

ΔΡΙΑ

ΤΦΗ

Fig. 281

MORTUARY CHURCH

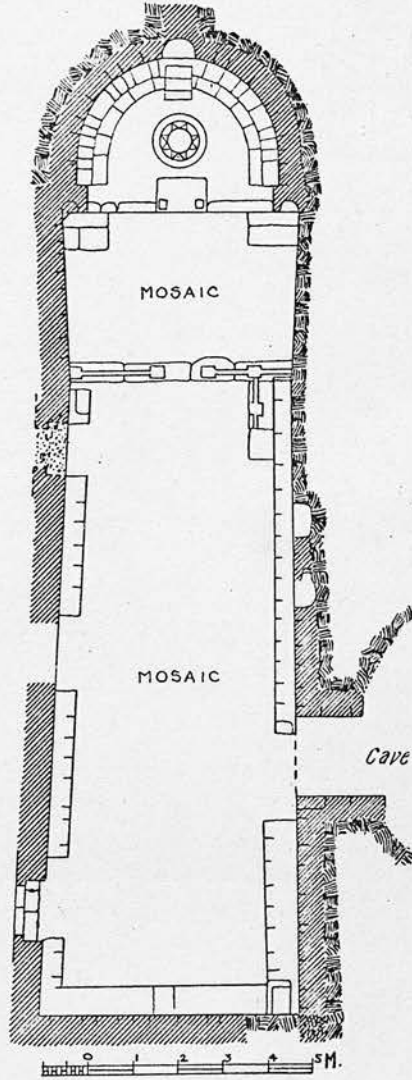


Fig. 282

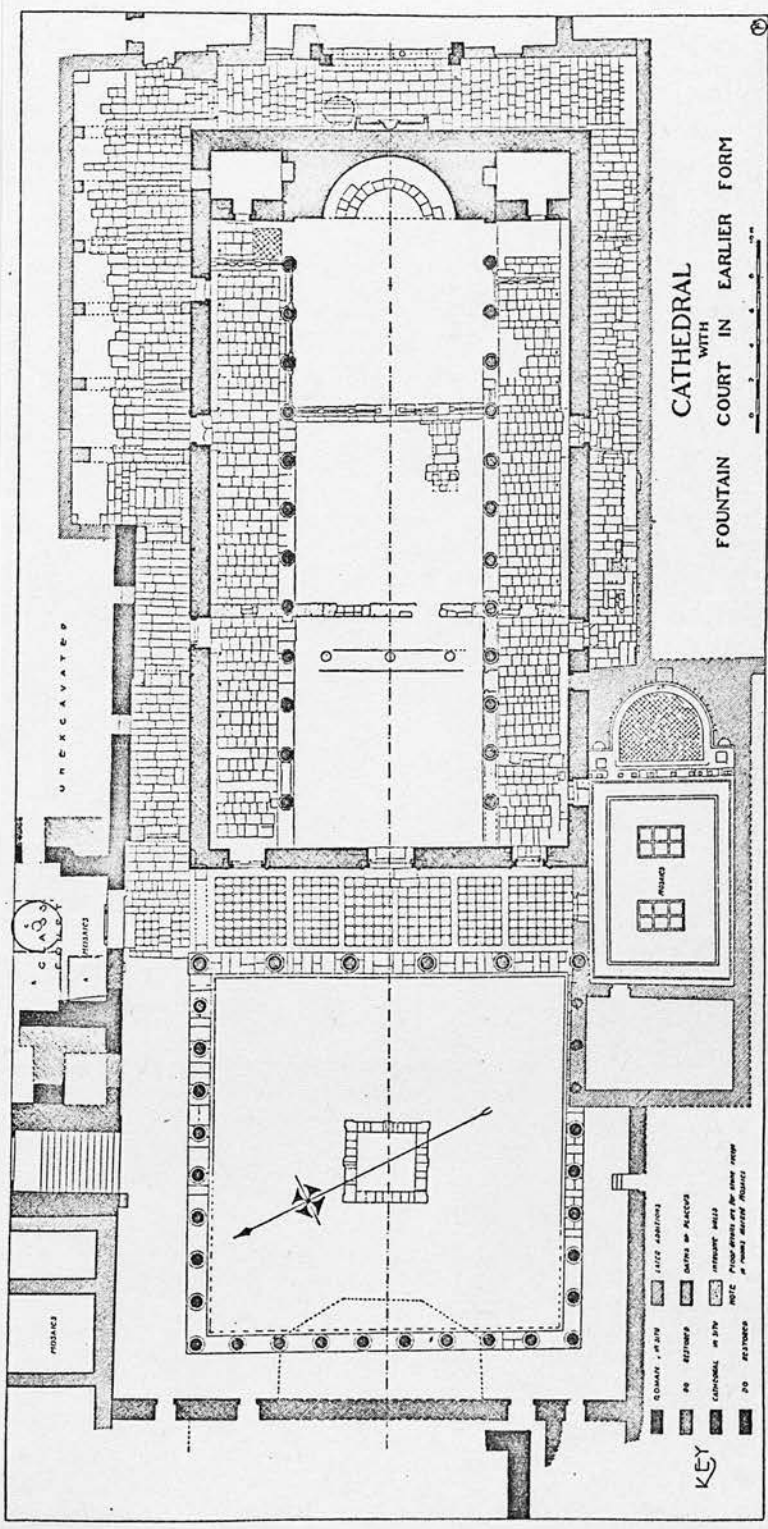


Fig. 283



Fig. 284

Fig. 285




Fig. 286





Fig. 287

Fig. 288



0 10 CM


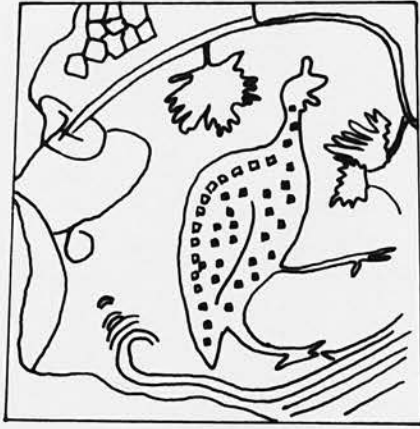



Fig. 289

Fig. 290




0 10 CM



0 10 CM

Fig. 291

† ΕΠΙ ΤΟΥ ΑΓΙΩ ΤΣ ΘΩ Μ Α ΕΤΤΙΚ
Α ΓΣ ΕΚΑΣΤΟΥ ΔΗΣ ΚΑΙ ΚΑΜΑΤΩ ΝΣ



+
+
+
+
+
+

N. ←

0 1M

Fig. 292



Fig. 293

Fig. 294



Fig. 295

Fig. 296



Fig. 297

- No. 121 Acanthus foot
- 122 Leaf
- 123 Tendril
- 124 Sheath
- 125 Stem
- 126 Flower
- 127 Pistil
- 128 Outline
- 129 Volute-shaped tendril
- 130 Bud
- 121 Ring



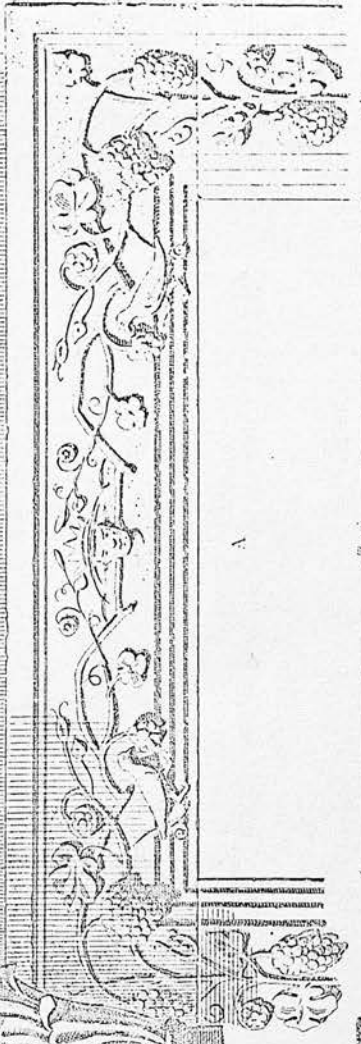
- 121 - culot d'acanthé 122 - feuille 123 - vrille 124 - gaine 125 - tige 126 - fleur
 127 - pistil 128 - ourlet 129 - vrille en volute 130 - bouton 131 - lien

Fig. 298

F.



ΜΑΛΕΙΧΑΘΟΣ ΜΟΝΙΕΡ



A

C

B

P

17m 1/2

Reproduction de l'original p. 107




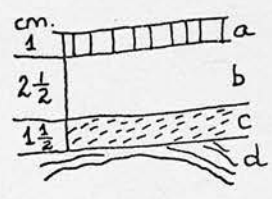
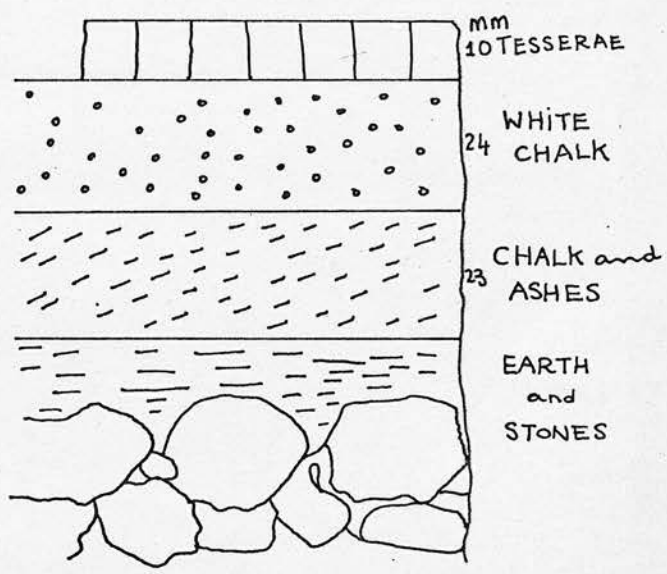
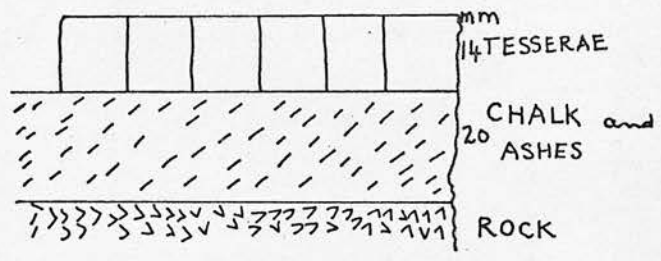
Fig. 299



Fig. 300

Fig. 301

Fig. 302



Lio. = Lion
Bas. = Basket
Be. = Bear
Pea. = Peacock
De. = Deer
Cr. = Crane
Leop. = Leopard
Ha. = Hare
Du. = Duck

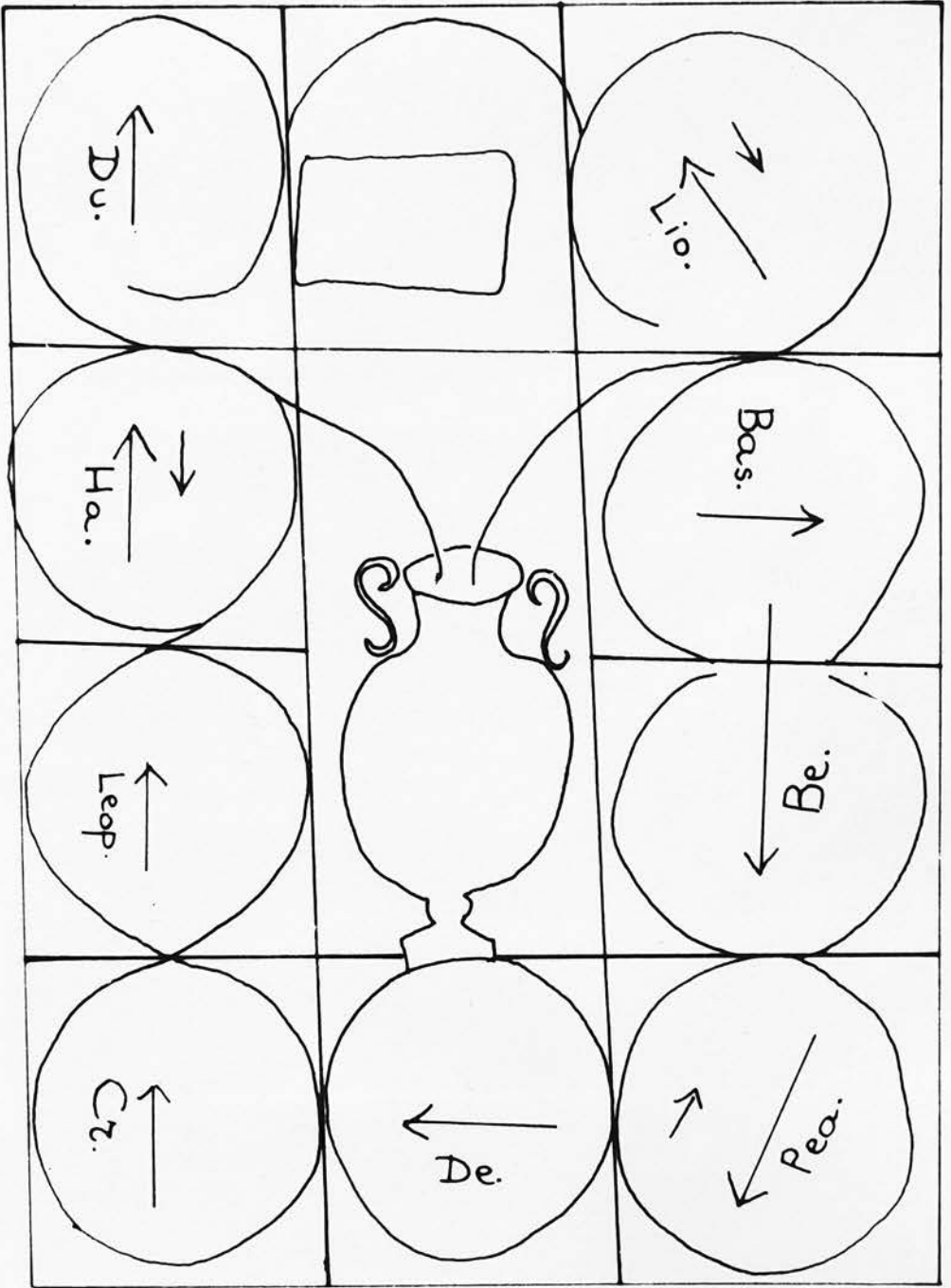
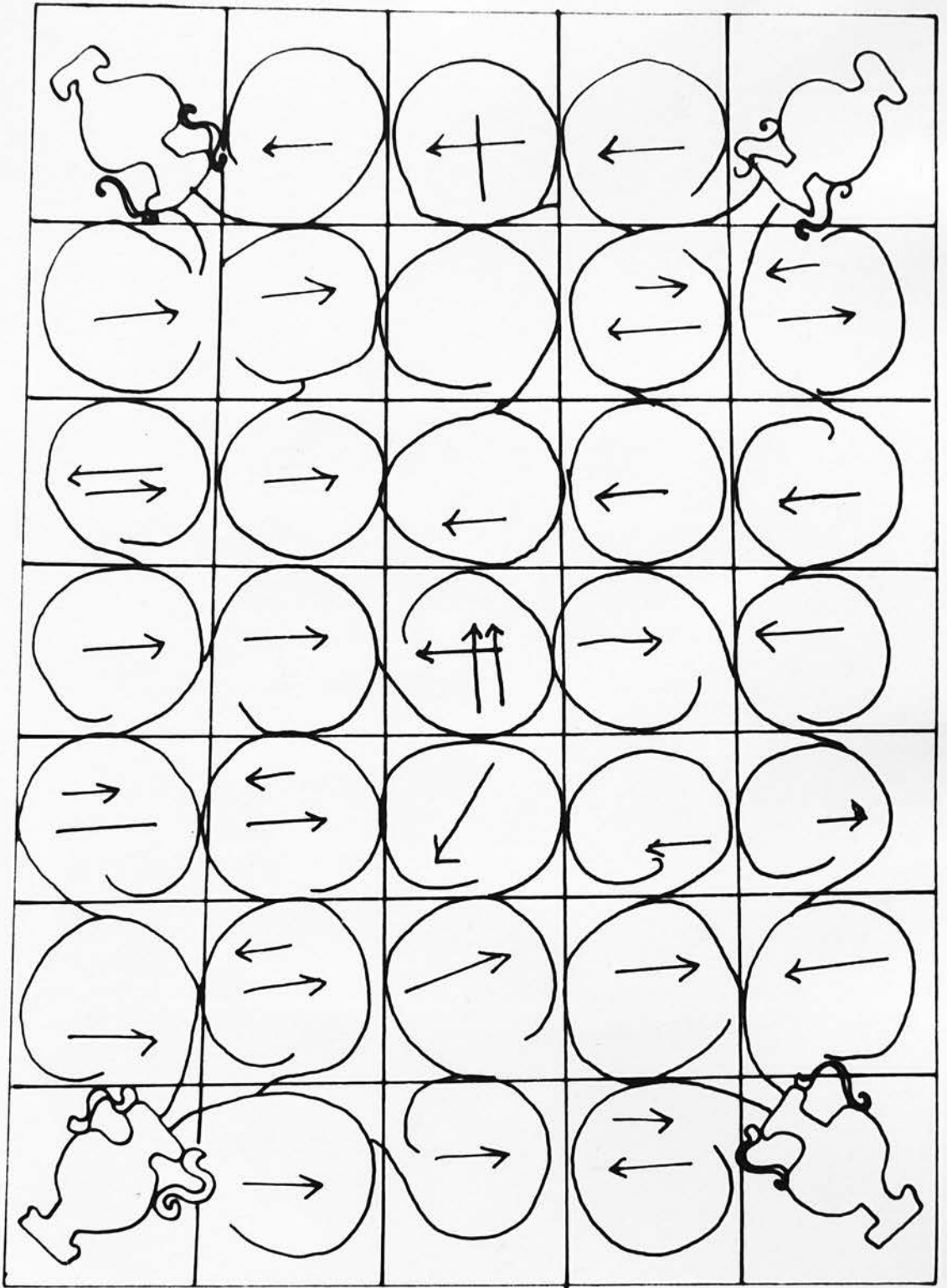


Fig. 304



0 ————— 1 M.

Fig. 305

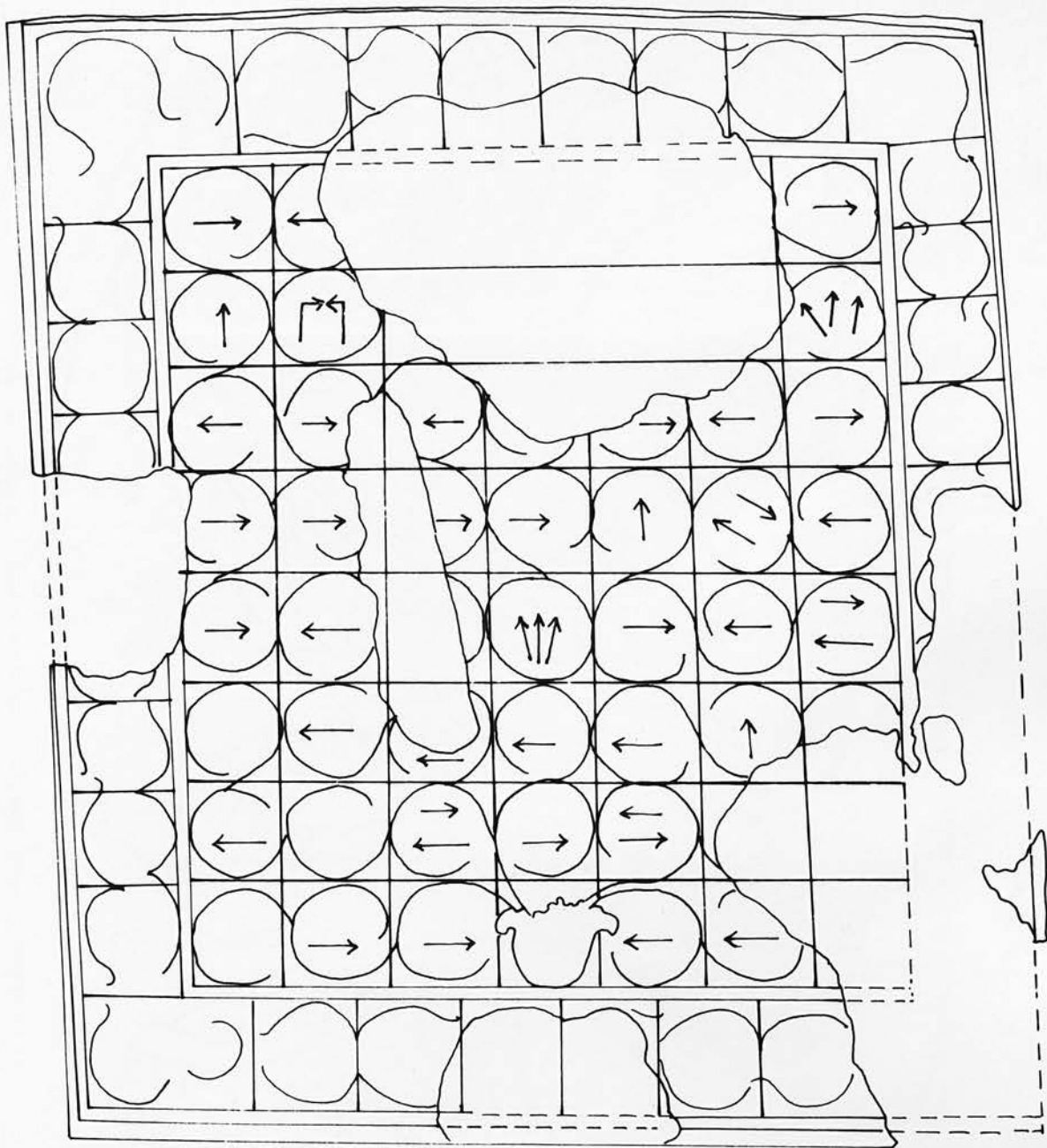
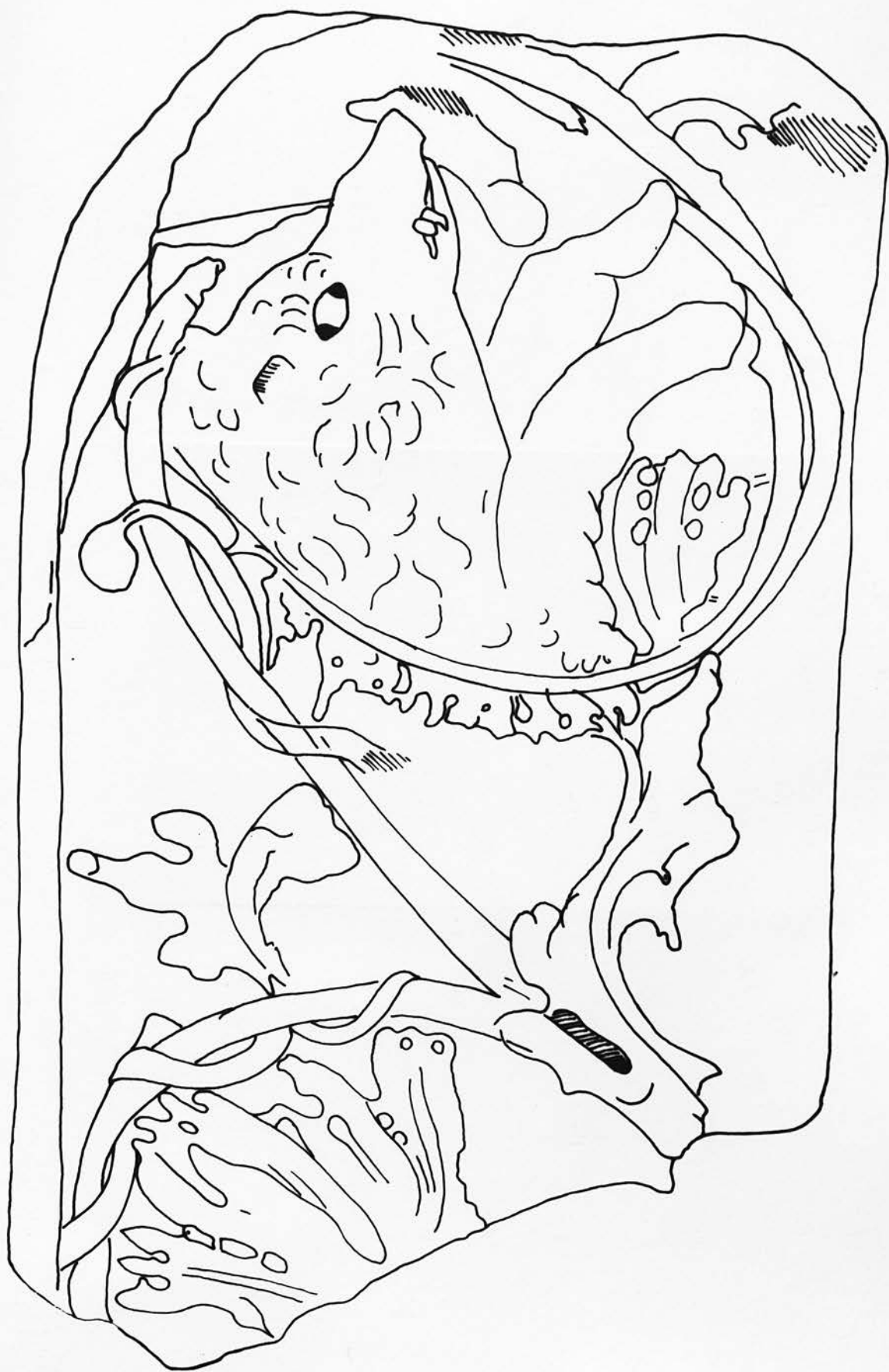


Fig. 306



0 2.5 CM

Fig. 307



Fig. 308







Fig. 309



Fig. 310

Fig. 311



Fig. 312

Fig. 313




Fig. 314

Fig. 315



Fig. 316

Fig. 317



Fig. 318

Fig. 319



Fig. 320




Fig. 321

Fig. 322



Fig. 323

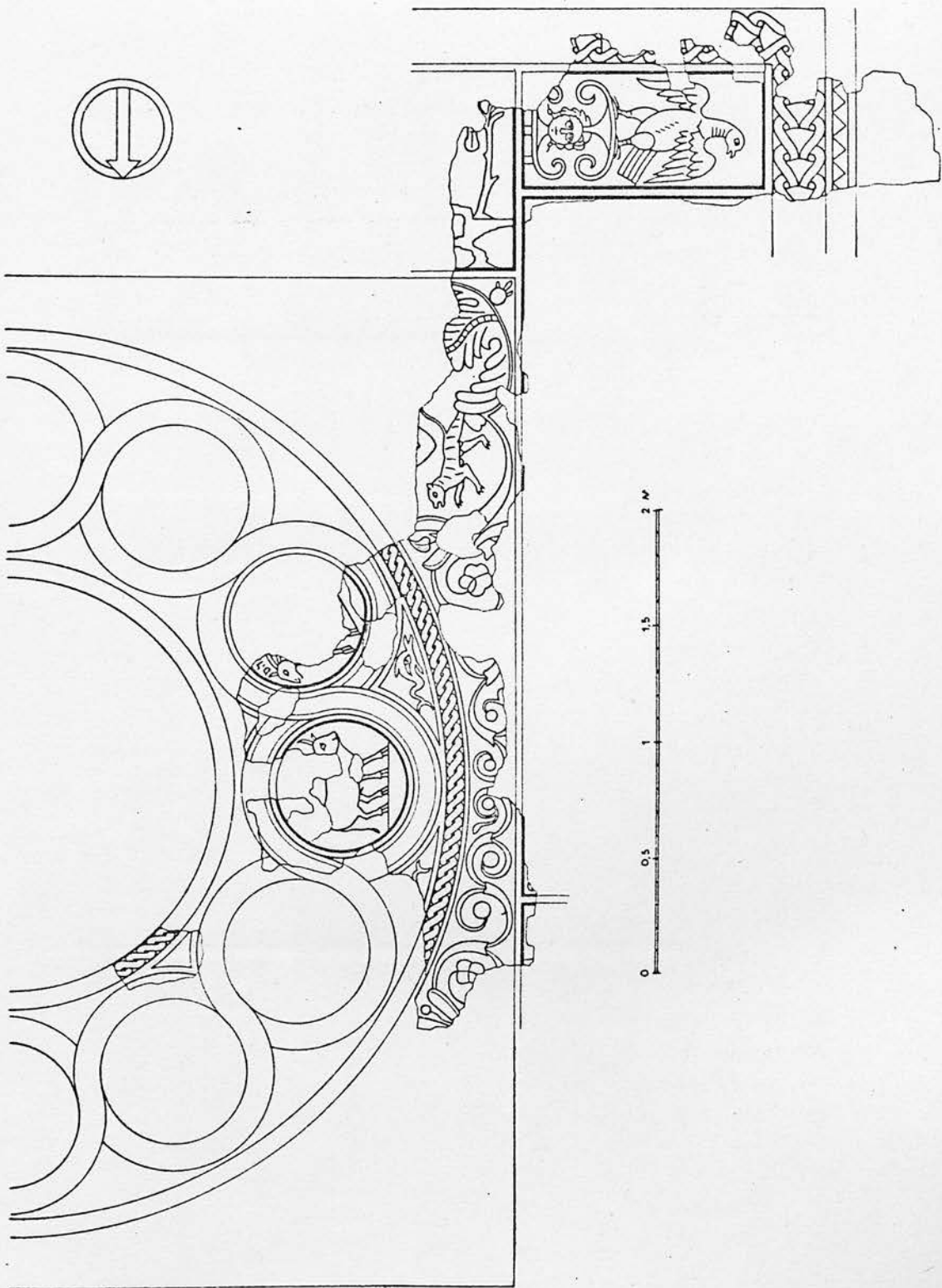


Fig. 324

Fig. 325

Fig. 326




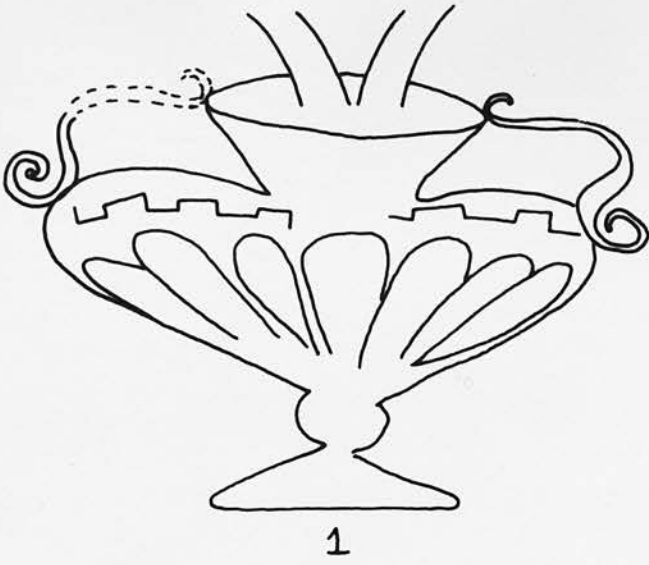
Fig. 327

Fig. 328



Fig. 329 : VASES

- 1 DAĞ PAZARI (M.4)
- 2 'AYN AL-BAD (M.14)
- 3 MA'ARAT AN-NU'MAN (M.13)
- 4 DAIR AS-ŞALĪB (M.15)
- 5 QABR HIRAM (M.17)



(N.S.)

Fig. 330 : VASES

- 6 ZAHRĀNĪ Nave (M.20a)
- 7 ZAHRĀNĪ First antechamber (M.20b)
- 8 ZAHRĀNĪ Second antechamber (M.20c)
- 9 ZAHRĀNĪ Diaconicon (M.20e)
- 10 BAIT MARI (M.21)
- 11 JENAH Mosaic "m" (M.23a)
- 12 HAZOR-ASHDOD (M.27)



6



7



8




9



10



11



12


(N.S.)

Fig. 331 : VASES

- 13 BET GUVRIN (M.29)
- 14 "Mosaïque d'Etienne", JERUSALEM (M.31)
- 15 "Armenian Mosaic", JERUSALEM (M.33)
- 16 SHELLAL (M.39)
- 17 KHIRBAT 'ASĪDA (M.42)
- 18 BET SHE'AN Monastery of Lady Mary
Room "L" (M.43)
- 19 BET SHE'AN Synagogue (M.45a)
- 20 BET SHE'AN Synagogue (M.45b)
- 21 MAMPSIS (M.52)



13



14



15



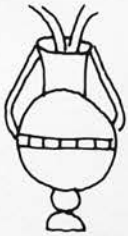
16



17



18



19




20



21

(N.S.)

Fig. 332



0 10 CM

Fig. 333

Fig. 334




Fig. 335

Fig. 336



0 1 cm



x 2.5

Fig. 337

Fig. 338




Fig. 339

Fig. 340



Fig. 341



Fig. 342

Fig. 343



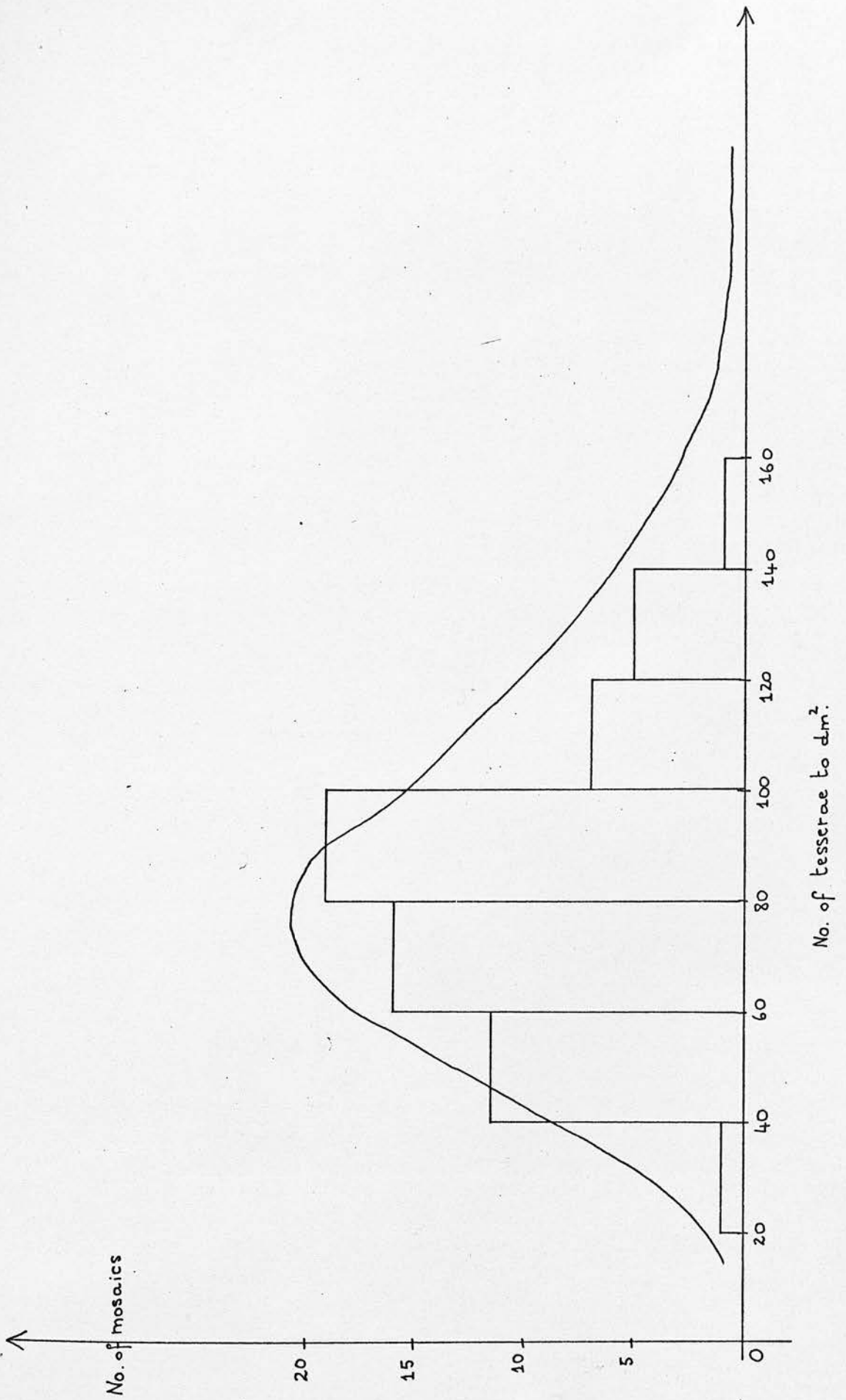
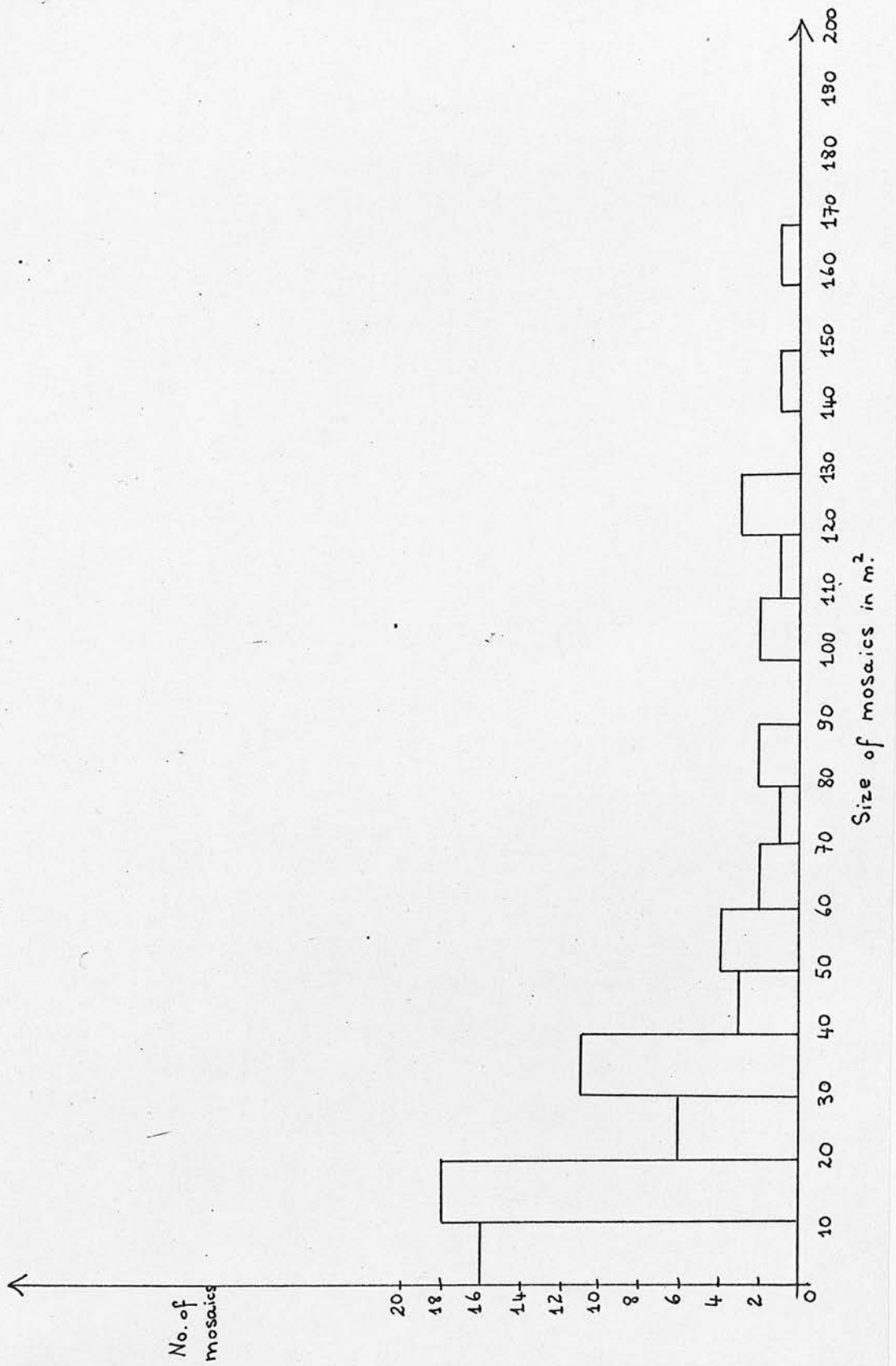


Fig. 344

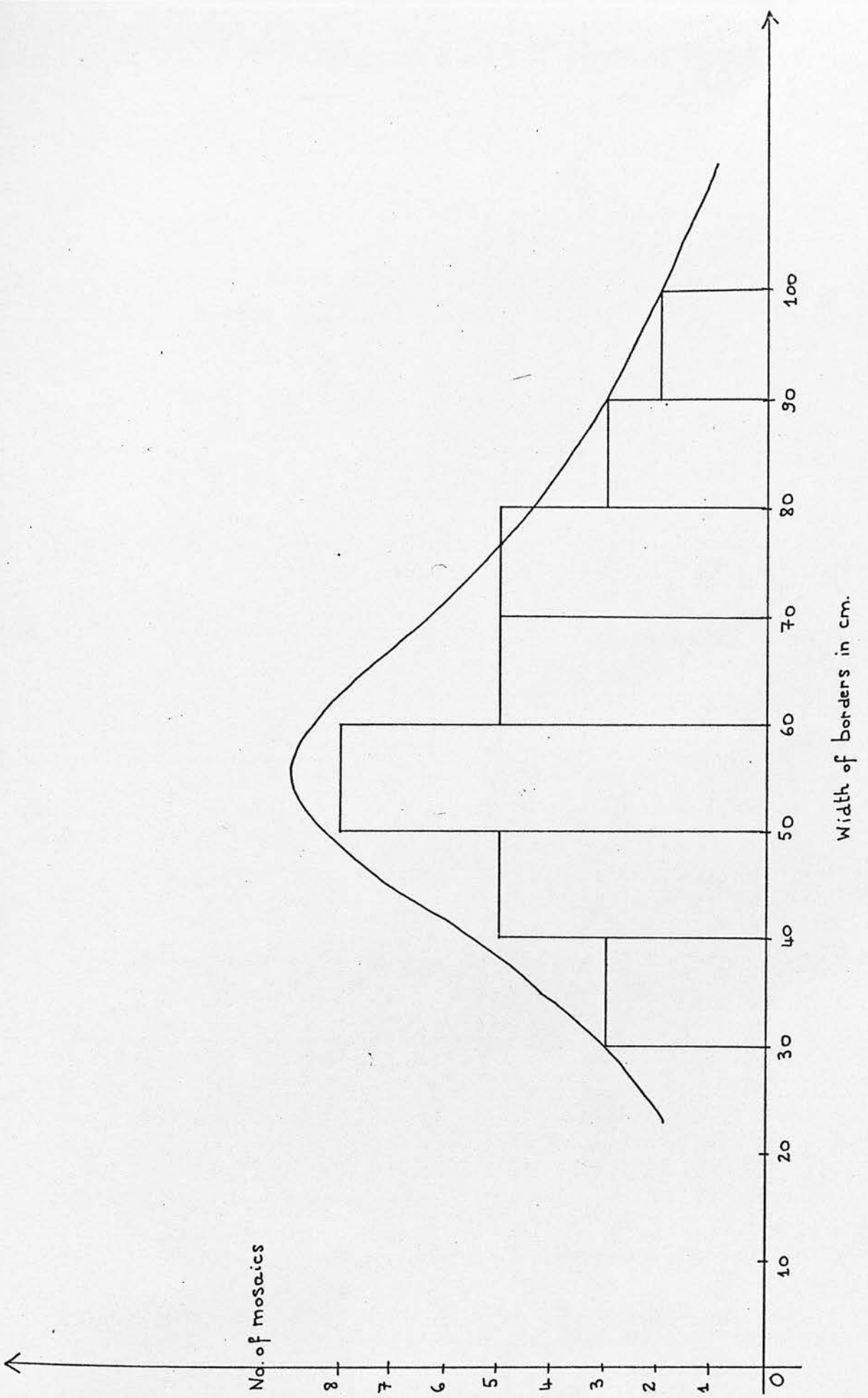




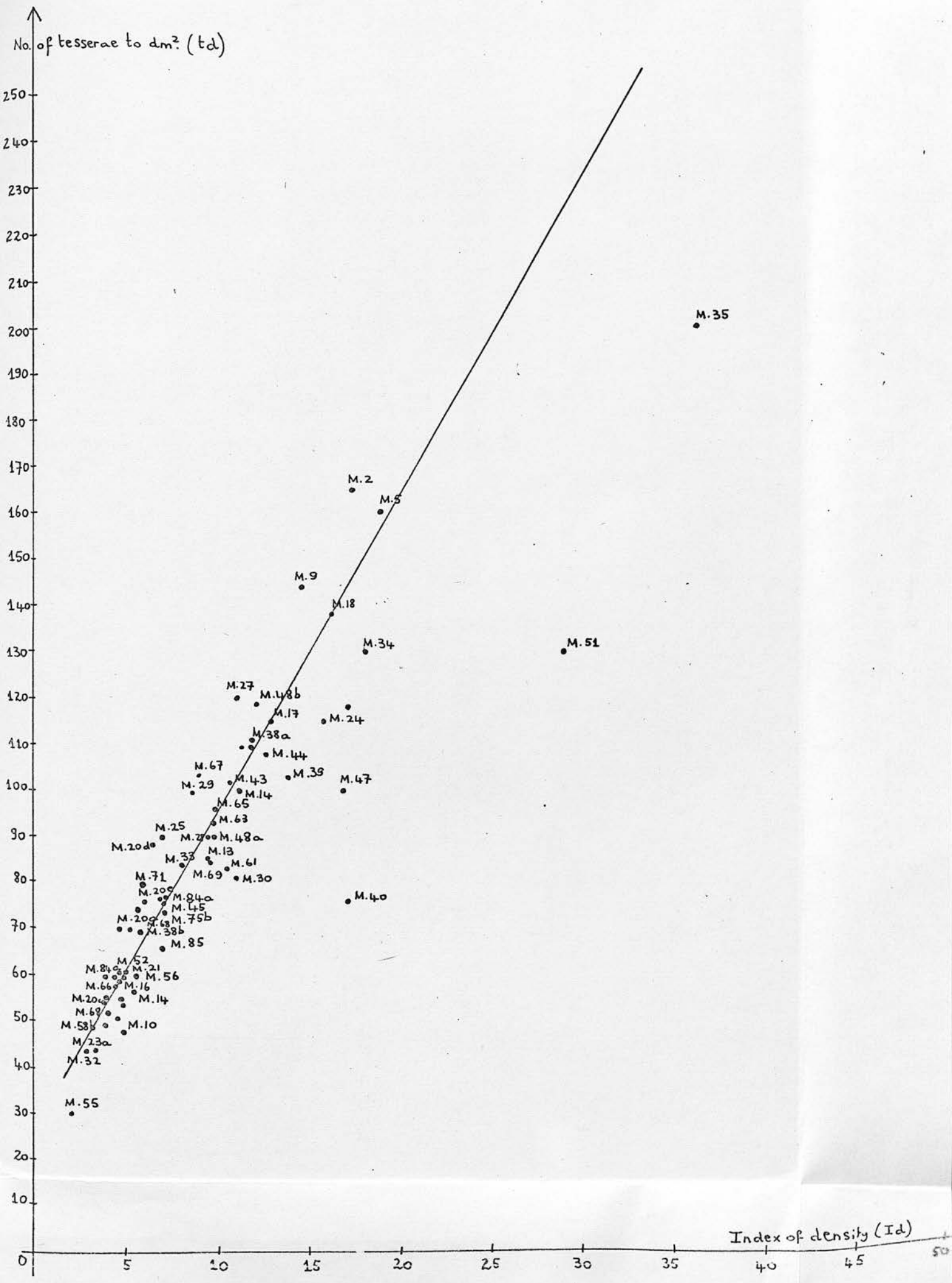
DIAG. 1

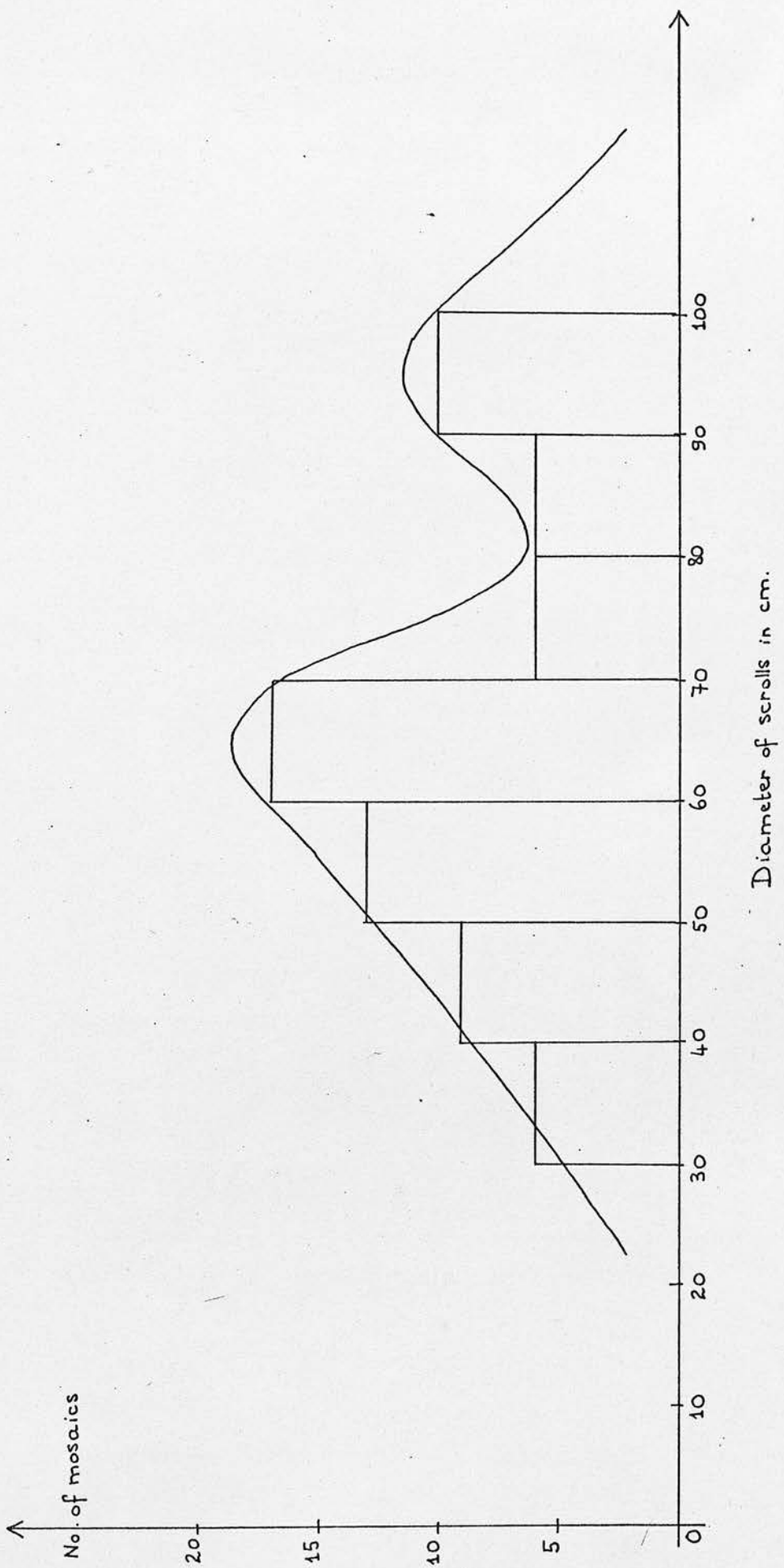


DIAG. 2



DIAG. 3

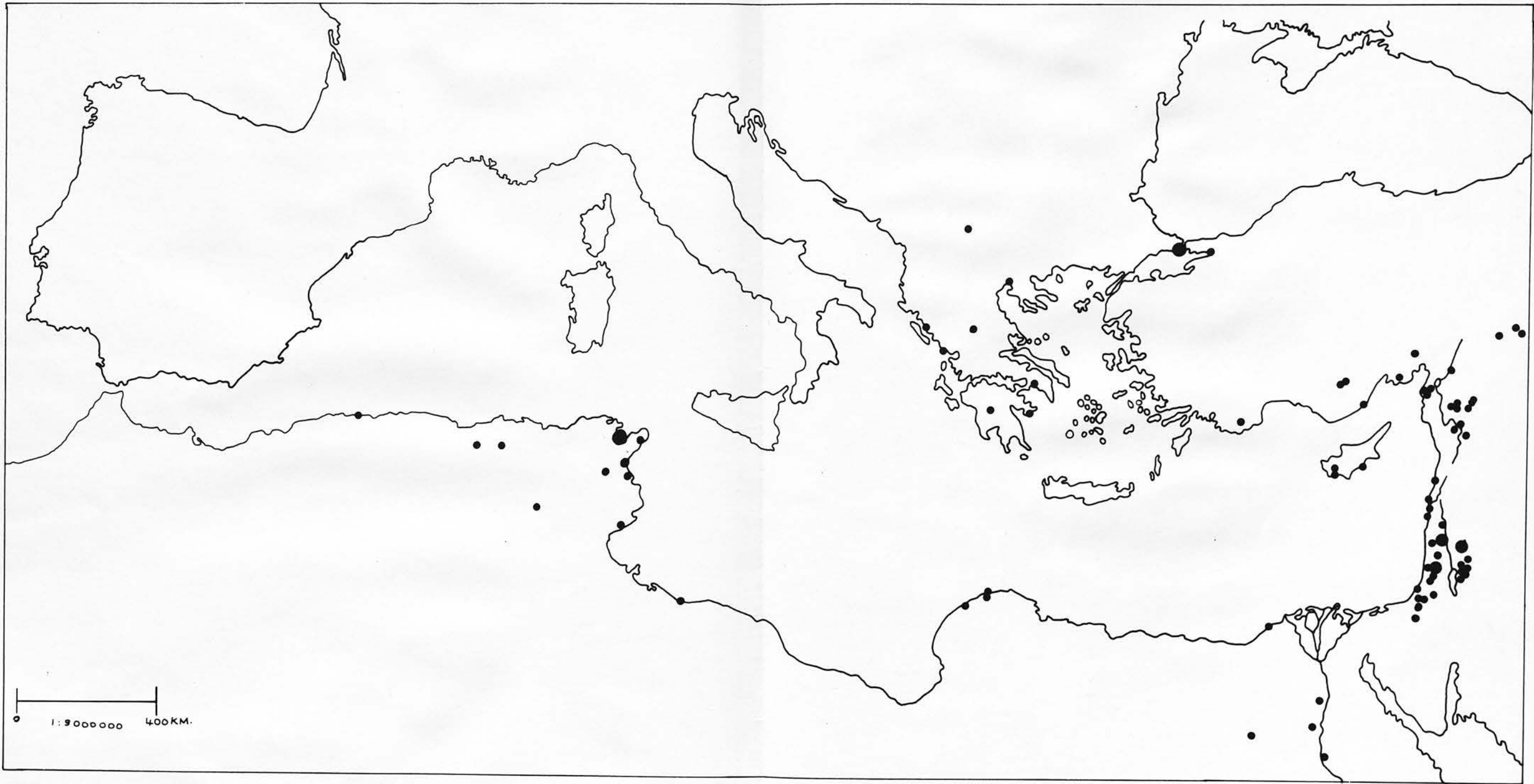




DIAG. 5

Map 1

General map of the Eastern Mediterranean showing the
concentration of inhabited scrolls in the Levant



Map 2

Inhabited scrolls in SYRIA

In sculpture ⊙

In mosaic ●

- 1 Al-Bāra (Kapopera)
- 2 Serdjilla
- 3 Ma'arat an-Nu'man
- 4 Khirbat Hass
- 5 Umm ar-Ragīm
- 6 Al-Ahwan
- 7 'Ayn al-Bad
- 8 Dair as-Ṣalīb
- 9 Rasm al-Qanafiz

● ALEPPO

1
2
3
4

5

6

●
Qt. al. Mudiq
(Apamea)

8

HAMA

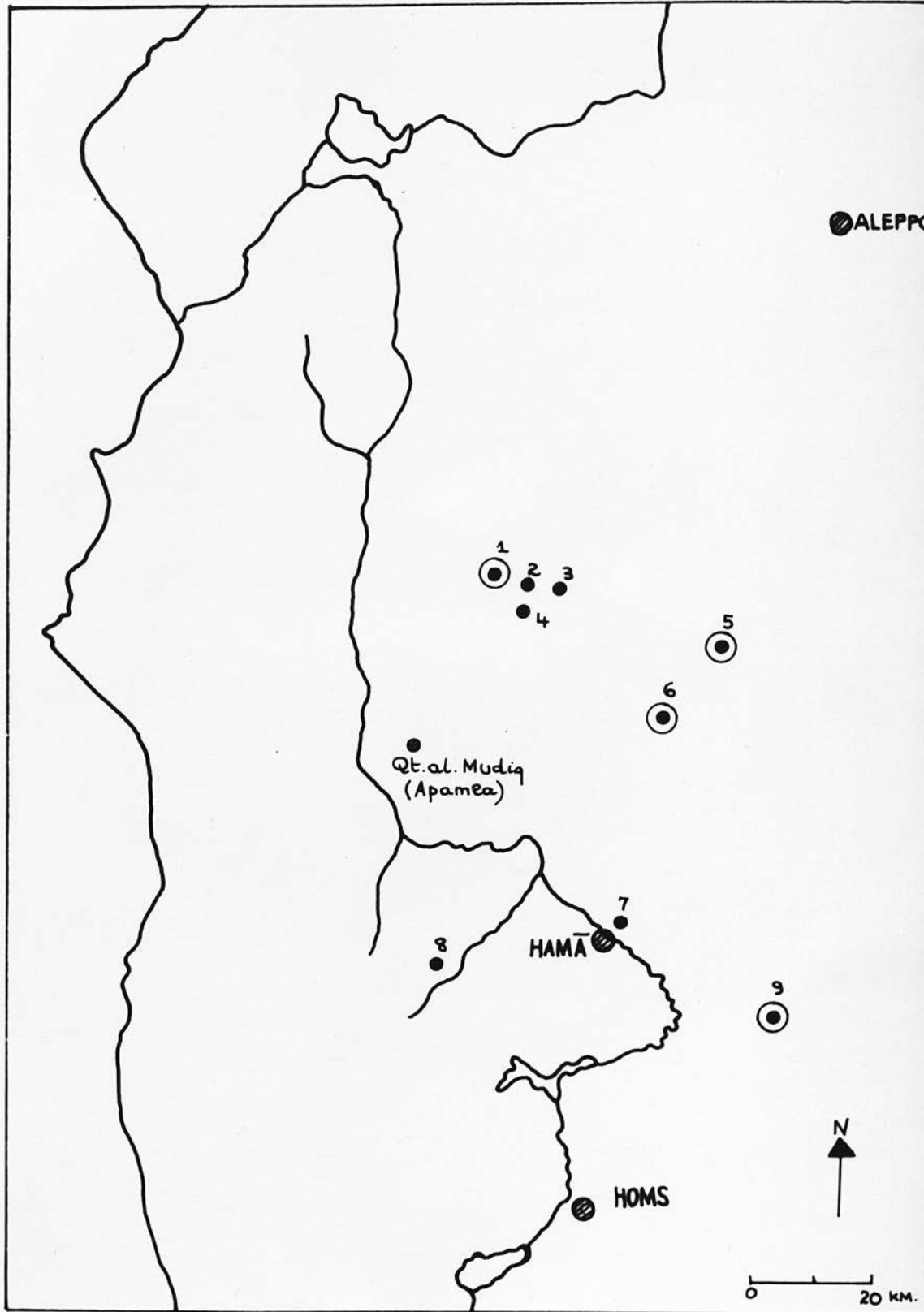
7

9

HOMS



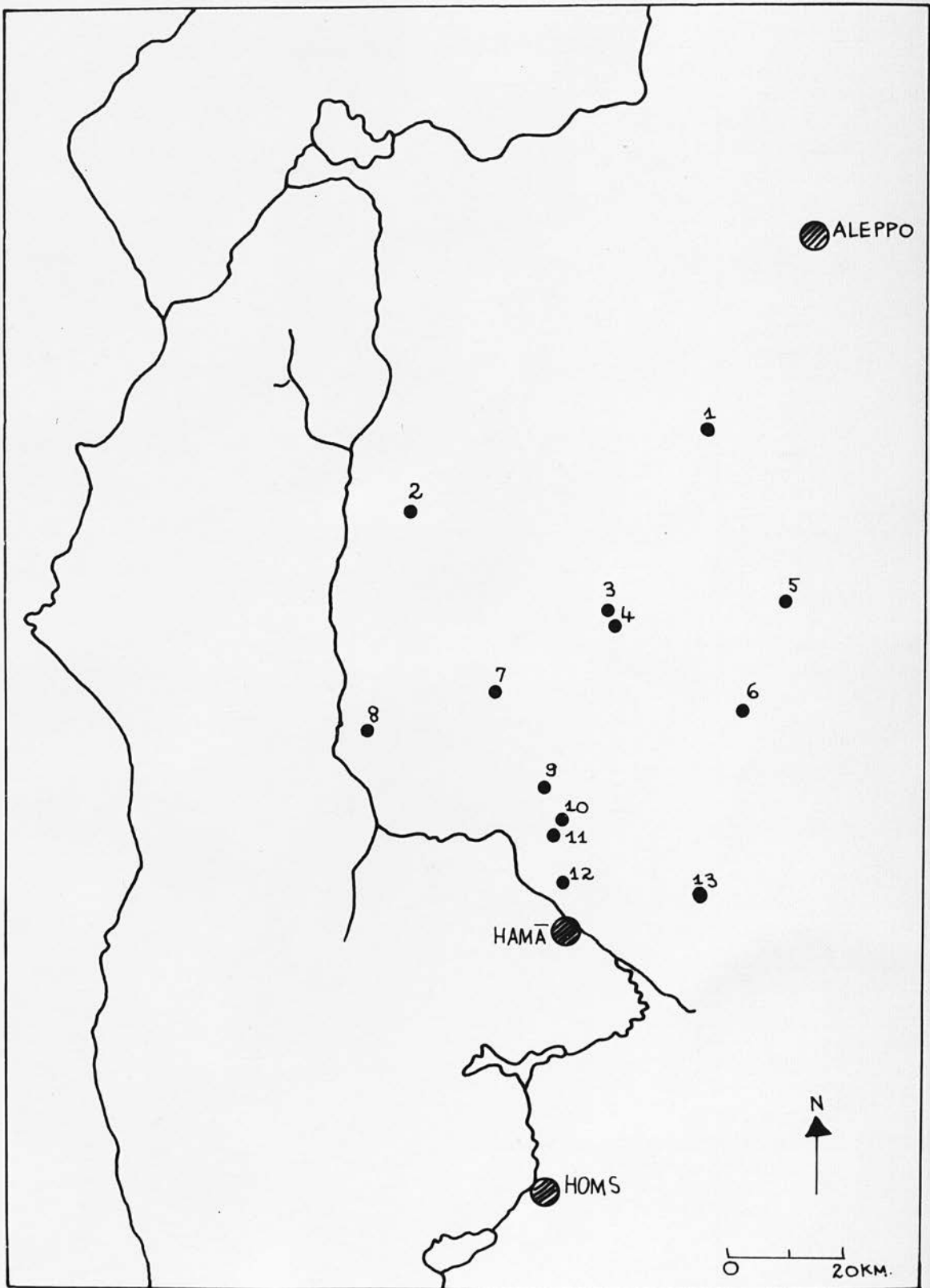
0 20 KM.



Map 3

Newly discovered mosaic pavements
in SYRIA

- 1 Rayān
- 2 Mazrahā al-Auliya
- 3 Fatīna
- 4 Dair Hīr Shaikh
- 5 Nīha
- 6 Umm Jalāl
- 7 Mazrahā al-Ḥasan
- 8 Ḥuwarta
- 9 Mūrik
- 10 Ṣūran (Shaikh Mas'ūd)
- 11 Tayyibāt al-Imām
- 12 Qumkhāna
- 13 Umm Khartīn



● ALEPPO

HAMA

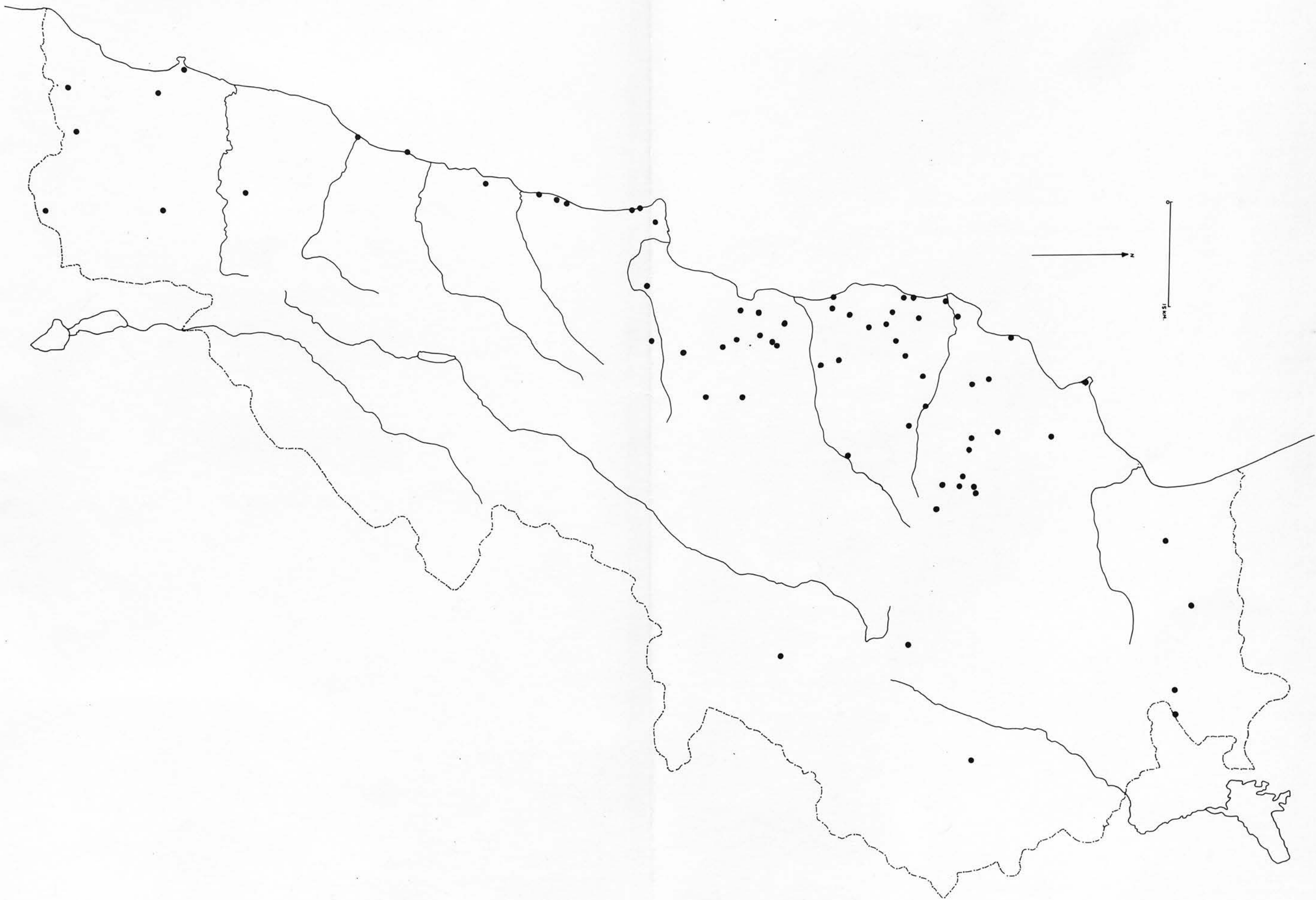
HOMS



0 20 KM.

Map 4

LEBANON: distribution of Byzantine sites resulting
from archaeological surveys



Map 5

Inhabited scrolls in the LEBANON

In sculpture ⊙

In mosaic ●

1 Beirut

2 Jenah

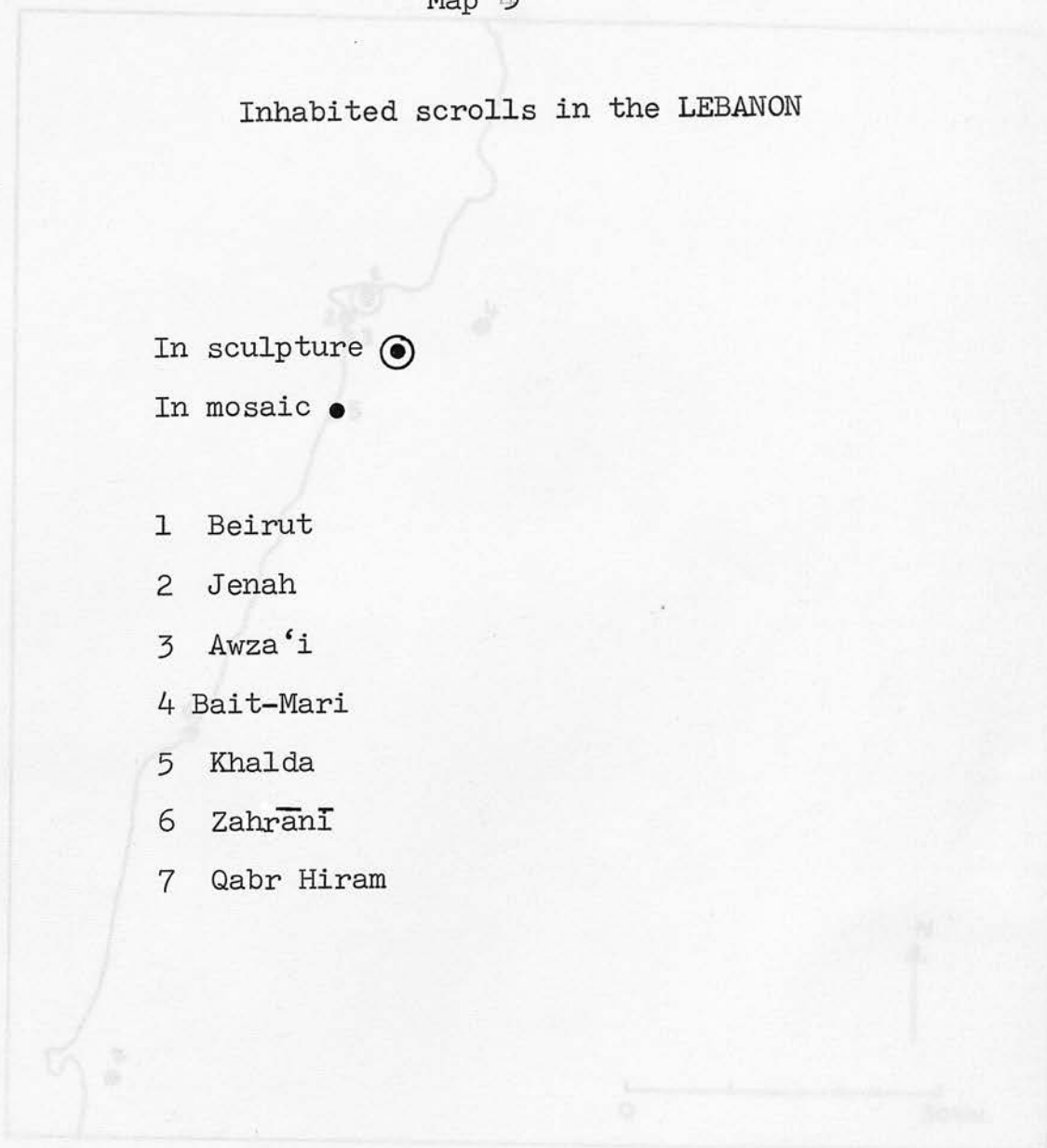
3 Awza'i

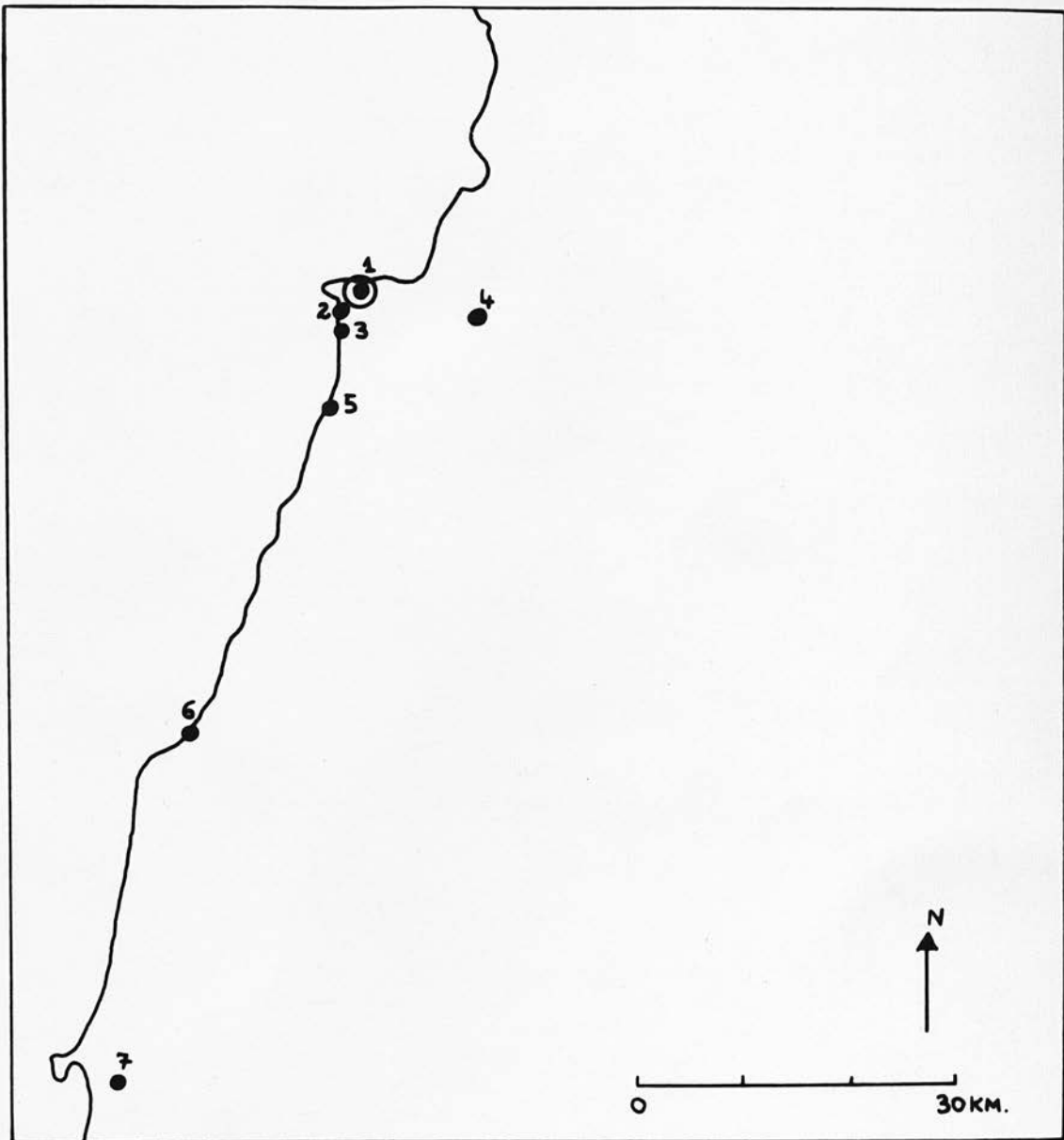
4 Bait-Mari

5 Khalda

6 Zahrānī

7 Qabr Hiram

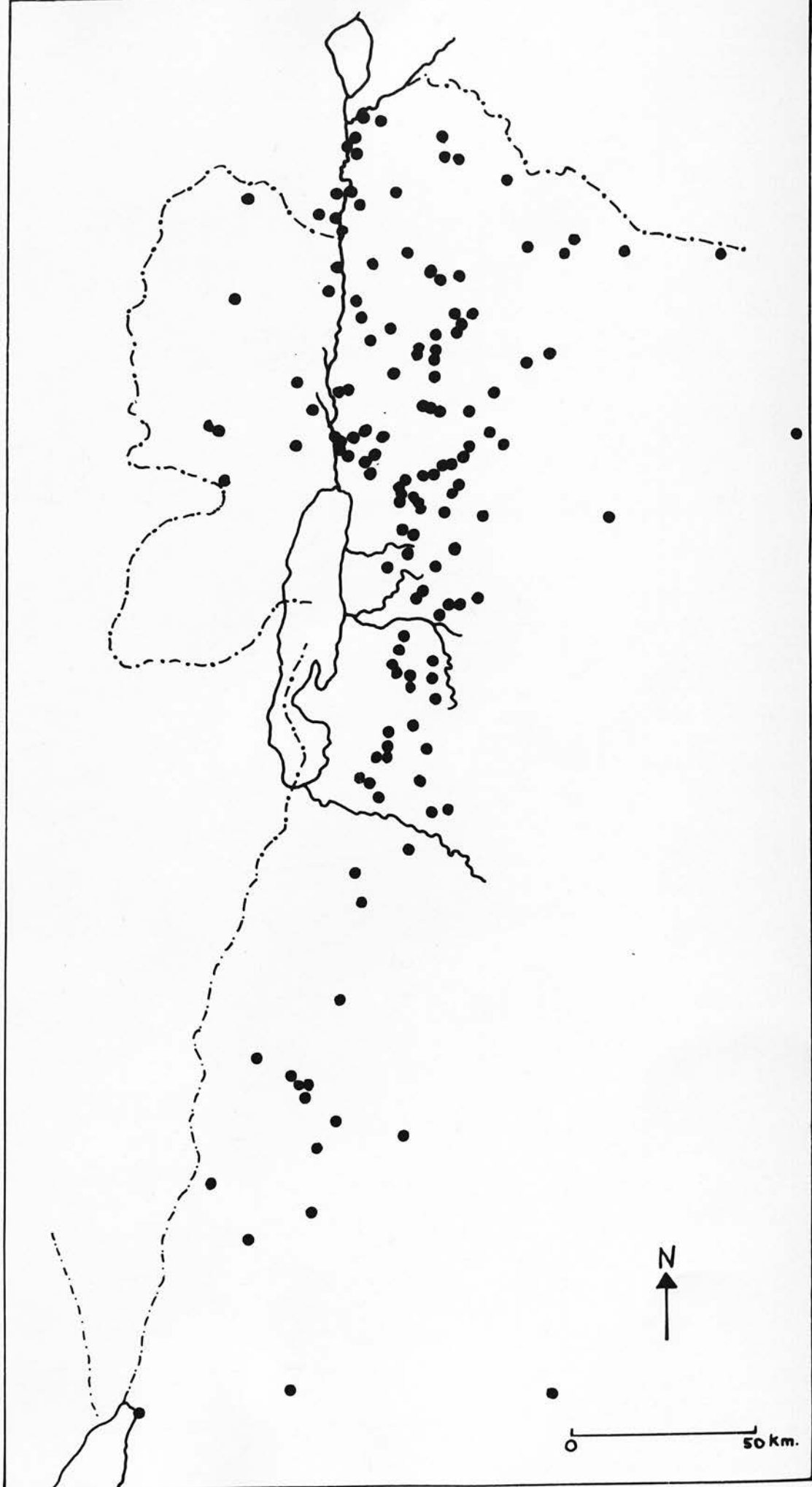




Map 6

TRANSJORDAN: distribution of Byzantine sites
resulting from archaeological surveys

(from The Archaeological Heritage of Jordan,
Part I, Amman, 1973, Map 10).

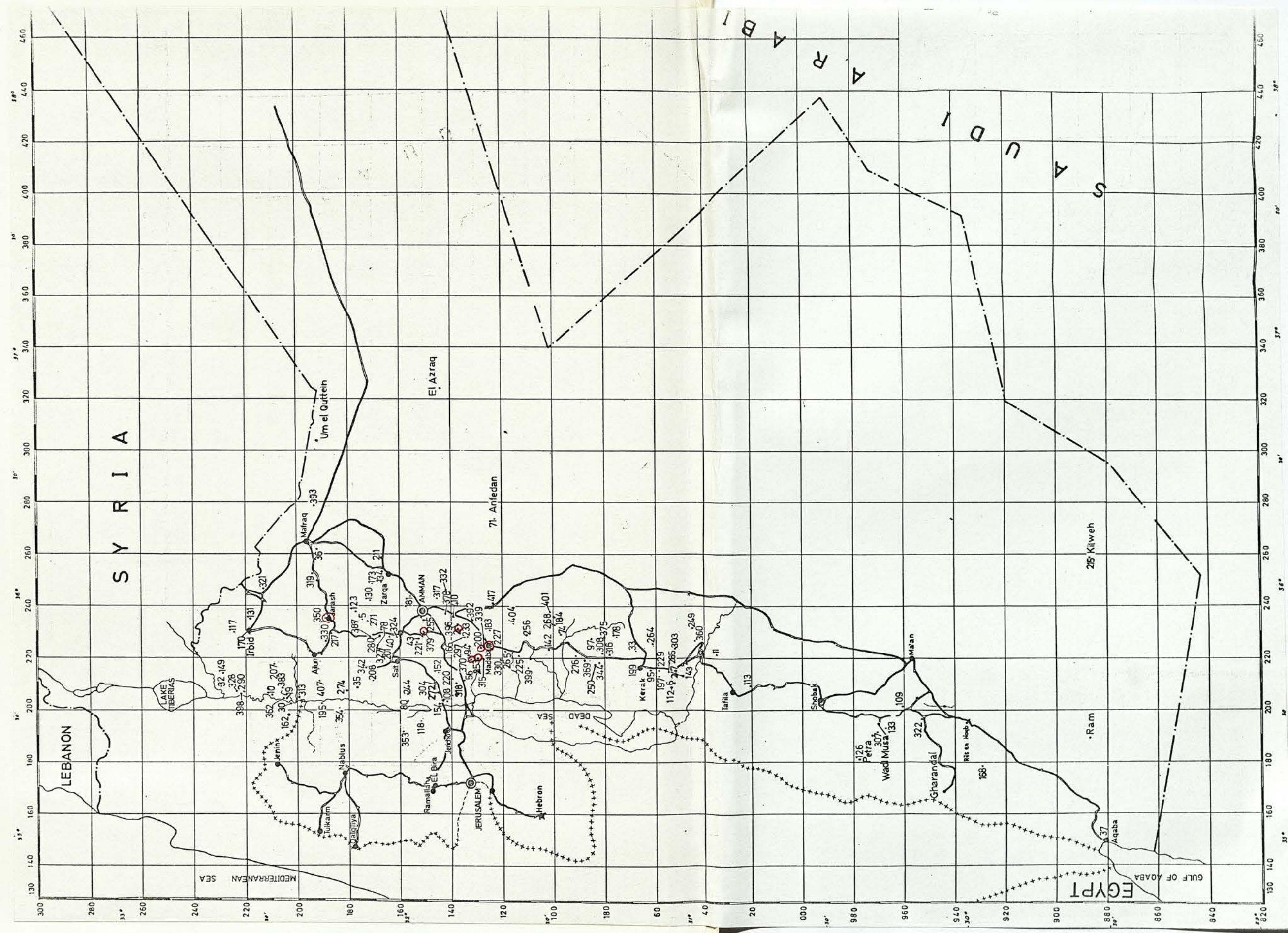


Map 7

Inhabited scrolls in TRANSJORDAN

Sites with inhabited scrolls are encircled in red

- 188 Jarash
- 200 Kfer Abu Sarbut
- 229 Madaba
- 232 Mā'in
- 253 Khirbat al-Makhāyyat
- 370 Rā's Siyāgha (Mt. Nebo)
- 379 Suāfiya



SYRIA

LEBANON

JORDAN

EGYPT

MEDITERRANEAN SEA

GULF OF AQABA

El Azraq

71. Anfedan

215. Kilweh

Ram

Um el Outtein

Maifraq

AMMAN

JERUSALEM

Hebron

DEAD SEA

Kerak

Tafila

Shobak

Ma'an

Gharandal

Rita en Hob

Aqaba

LAKE TIBERIAS

Jerik

Nablus

Ramallah

EL BIA

Jericho

Madaba

Madaba

Madaba

Madaba

Madaba

Madaba

Madaba

Madaba

Madaba

Madaba

Madaba

Madaba

Madaba

Madaba

Madaba

Madaba

Madaba

Madaba

Madaba

Madaba

Madaba

Madaba

Madaba

Madaba

300
280
260
240
220
200
180
160
140
130

33°
32°
31°
30°
29°
28°
27°
26°
25°
24°
23°
22°
21°
20°
19°
18°
17°
16°
15°
14°
13°


300
280
260
240
220
200
180
160
140
130

33°
32°
31°
30°
29°
28°
27°
26°
25°
24°
23°
22°
21°
20°
19°
18°
17°
16°
15°
14°
13°

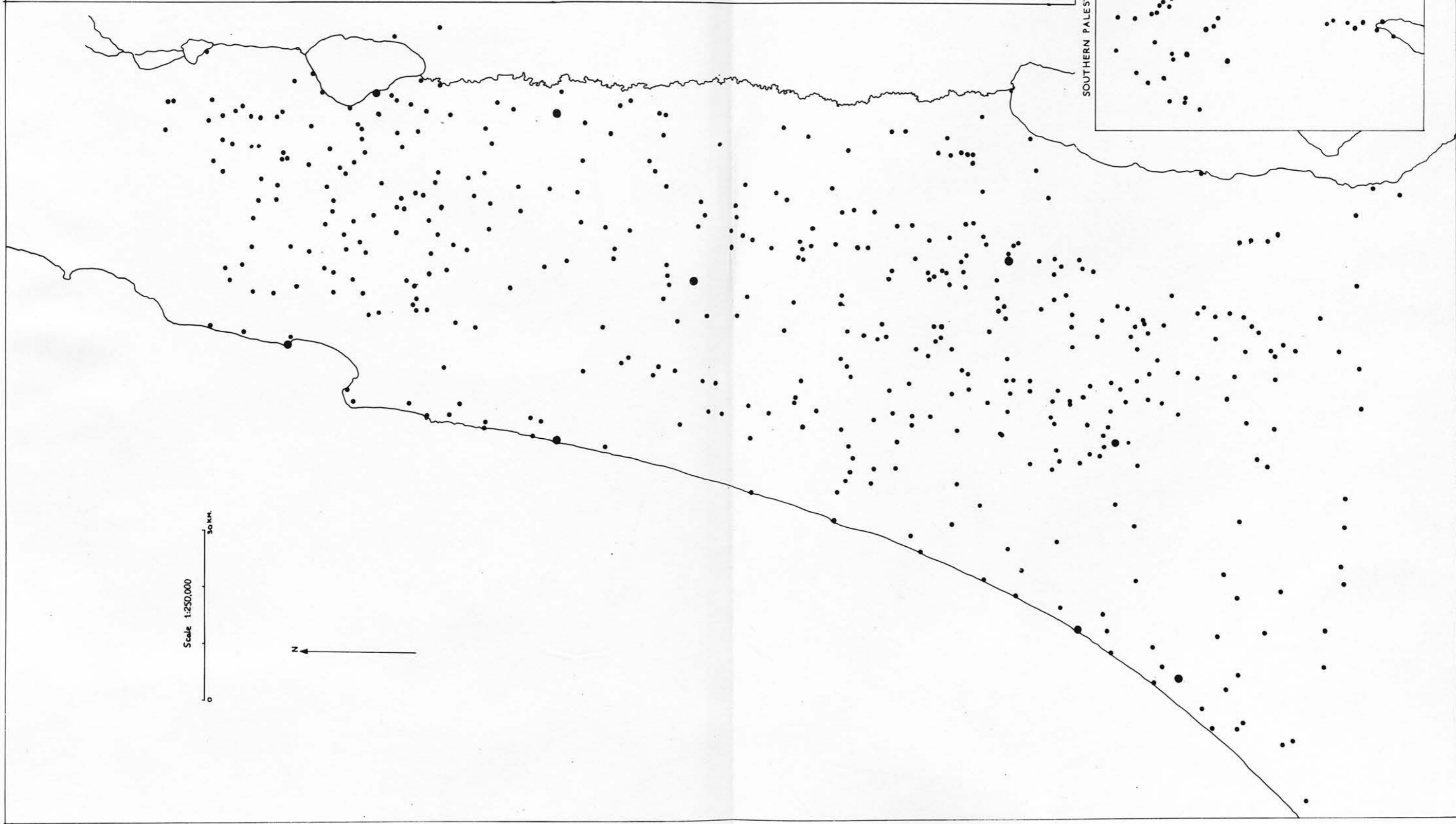
Map 8

PALESTINE: distribution of Romano-Byzantine
sites as known historically.

SOUTHERN PALESTINE

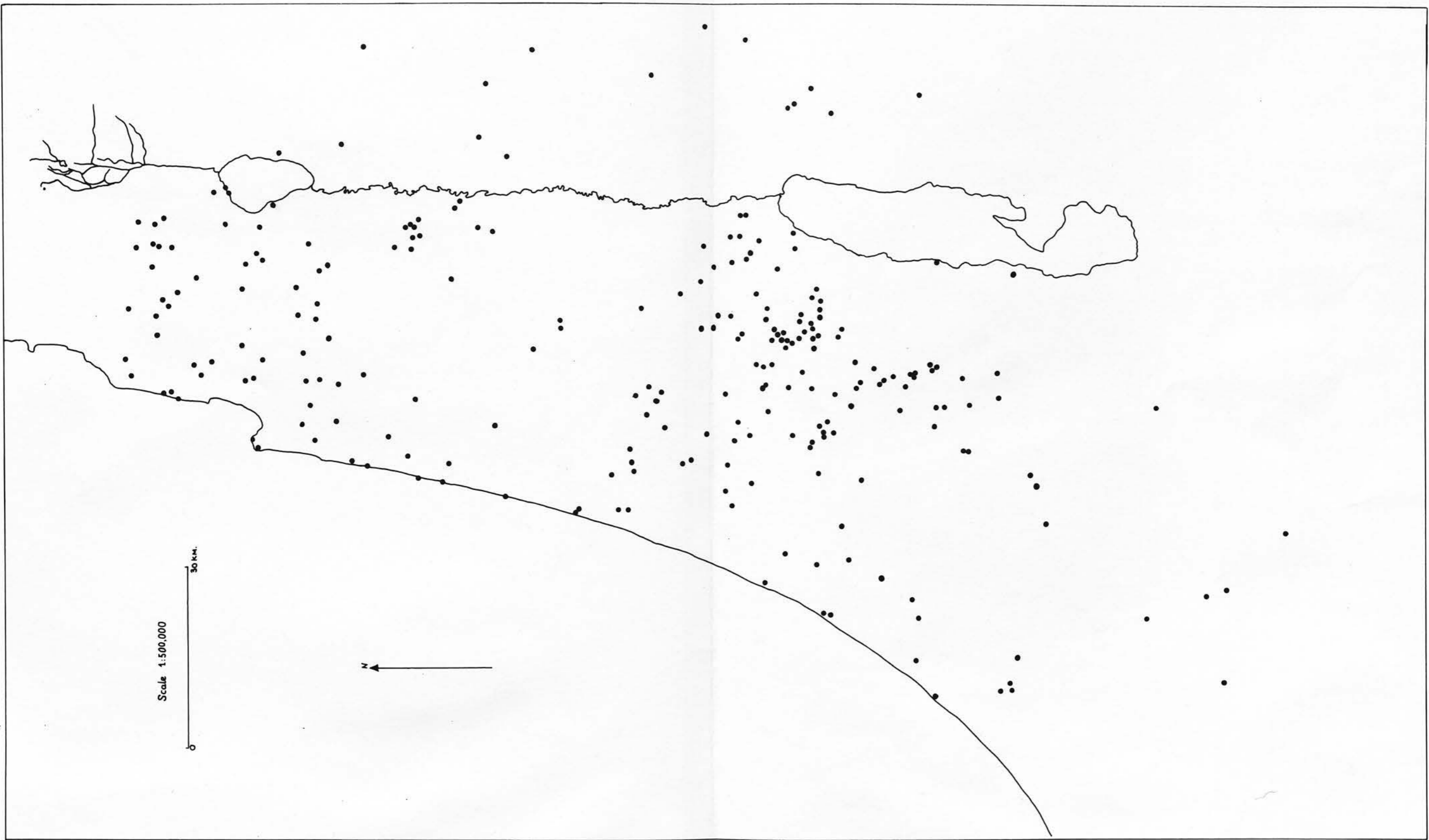


Scale 1:250,000
0 30 km



Map 9

PALESTINE: distribution of Romano-Byzantine
sites as known archaeologically.



Scale 1:500,000

0 30 km

N

Map 10

Inhabited scrolls in PALESTINE

Inhabited scrolls in architectural sculpture ○

Inhabited scrolls on mosaic pavements ●

- 1 Nahariya
- 2 'Isfiya
- 3 Tiberias
- 4 Bet She'an
- 5 Bet Alfa
- 6 Sede Naḥum
- 7 Bahan
- 8 Sabastiya
- 9 Hazor Ashdod
- 10 'Imwās
- 11 Jerusalem
- 12 Ein Kerem
- 13 'Ein Hanniya
- 14 Bethlehem
- 15 Dair 'Asfūr
- 16 Bet Guvrin
- 17 Khirbat 'Asīda
- 18 Gaza
- 19 Maon-Nirim
- 20 Nir 'Oz
- 21 Shellal
- 22 Be'er Sheva
- 23 Mamchit-Kurnub
- 24 Haluza
- 25 Nizzana

Scale 1:500,000

0 30 km

● Inhabited scroll in mosaic

⊙ Inhabited scroll in sculpture

N

25

19

20

21

18

24

22

9

16

15

10

7

2

4

23

17

13

14

12

11

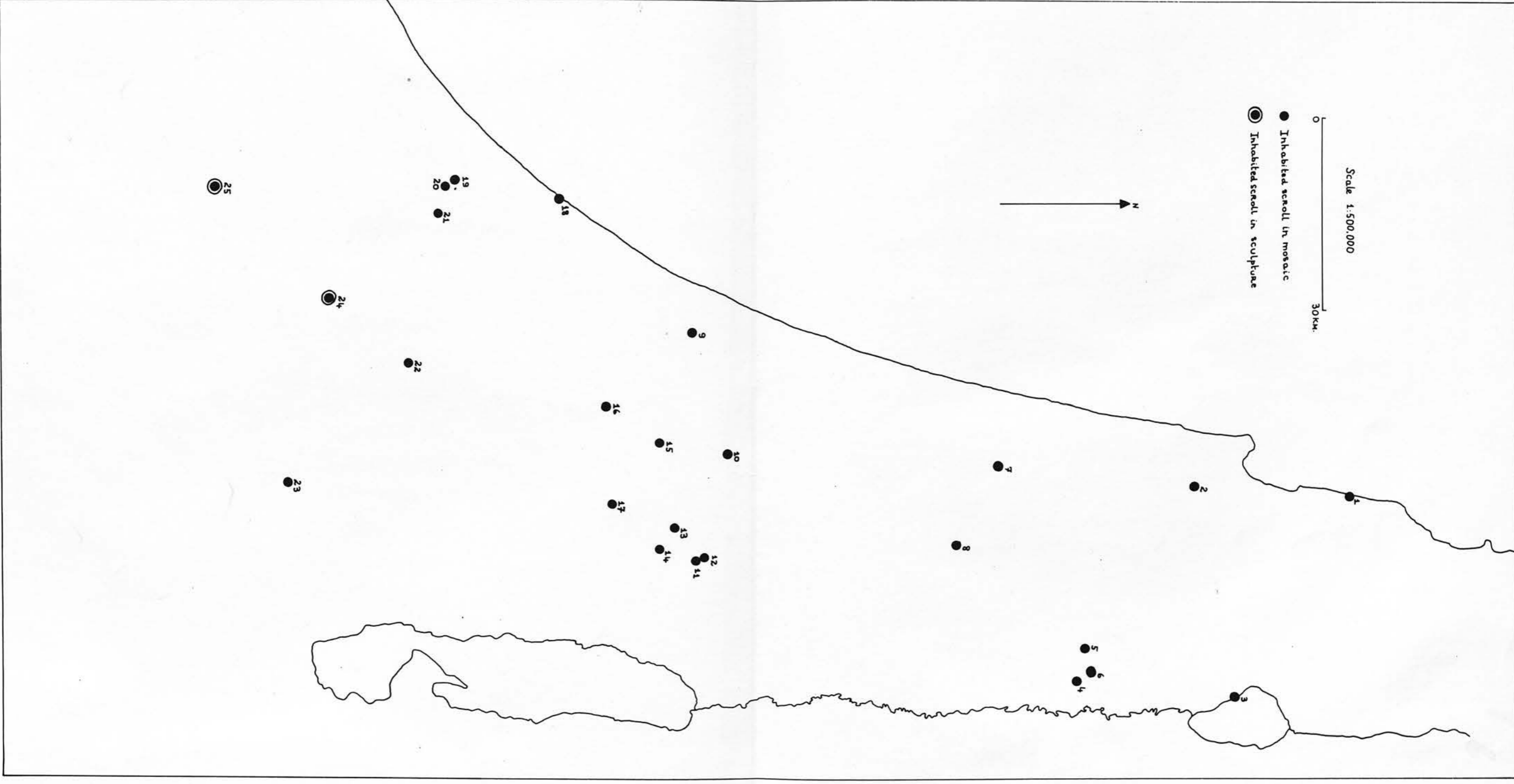
8

5

6

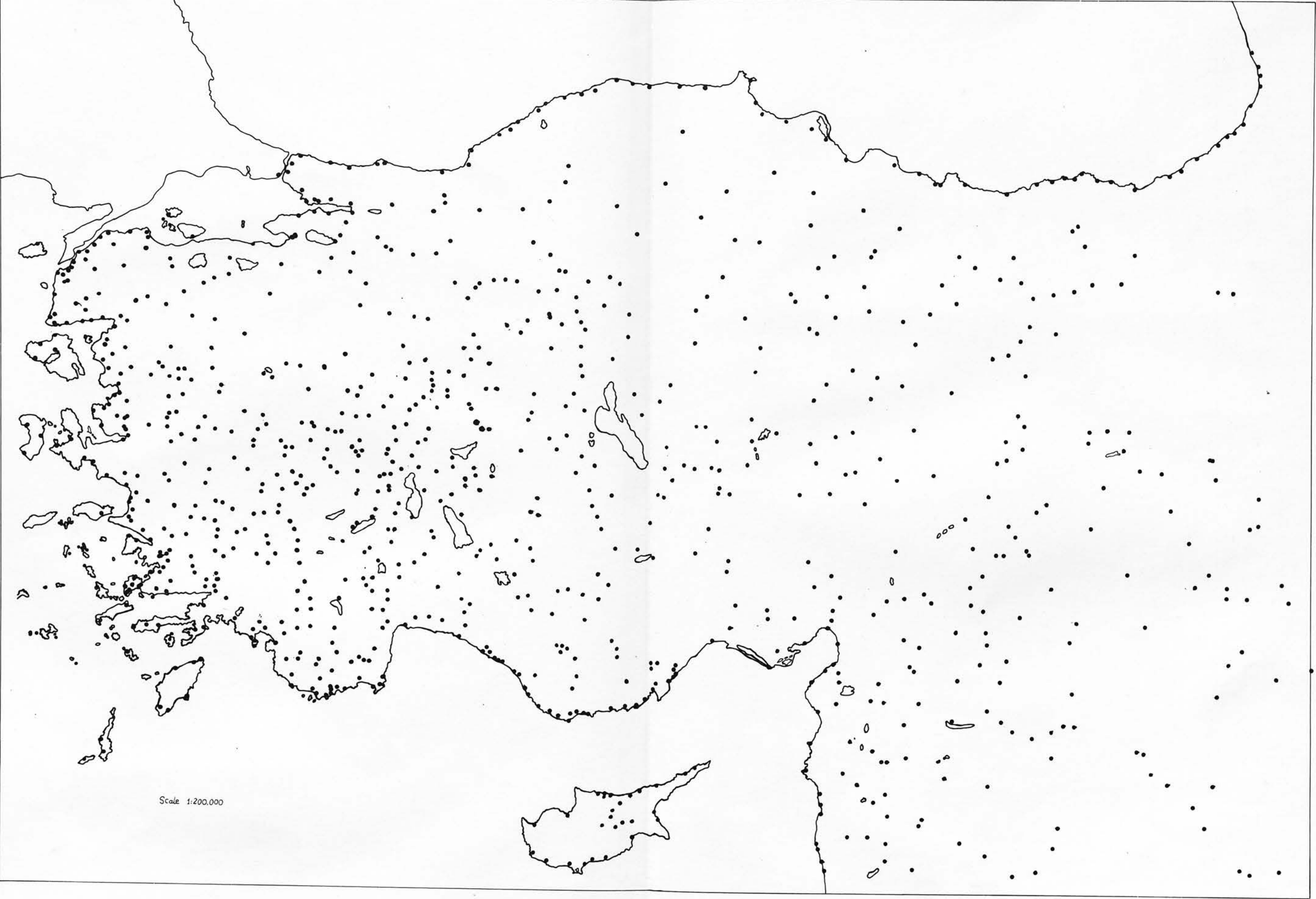
4

3



Map 11

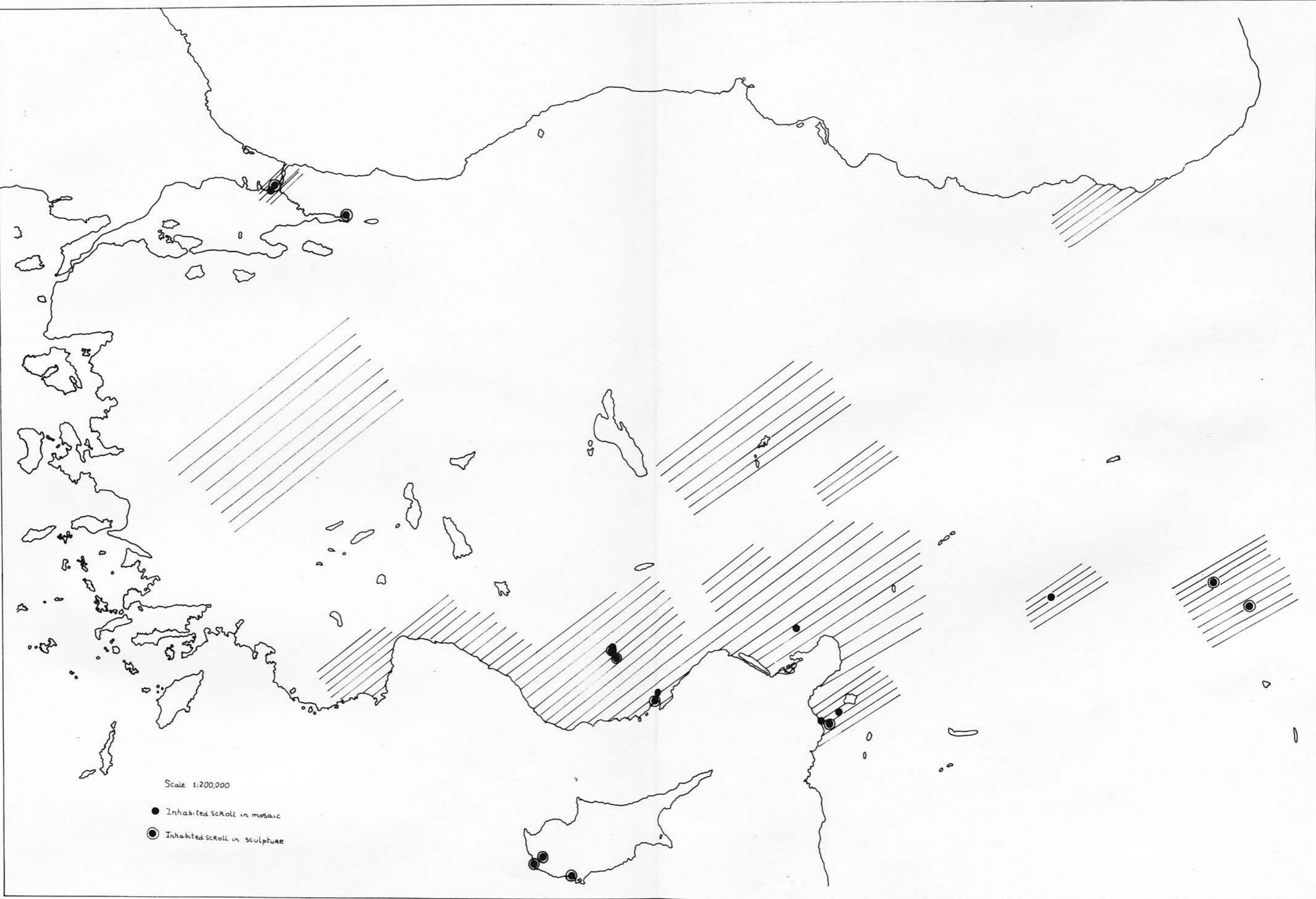
ASIA MINOR: distribution of Romano-Byzantine
sites as known historically.



Scale 1:200,000

Map 12


ASIA MINOR: distribution of inhabited scrolls
with surveyed zones hatched in.



Scale 1:200,000

- Inhabited scroll in mosaic
- ⊙ Inhabited scroll in sculpture

Fig. 45



50 CM.

Fig. 144



SCALE: 1:50

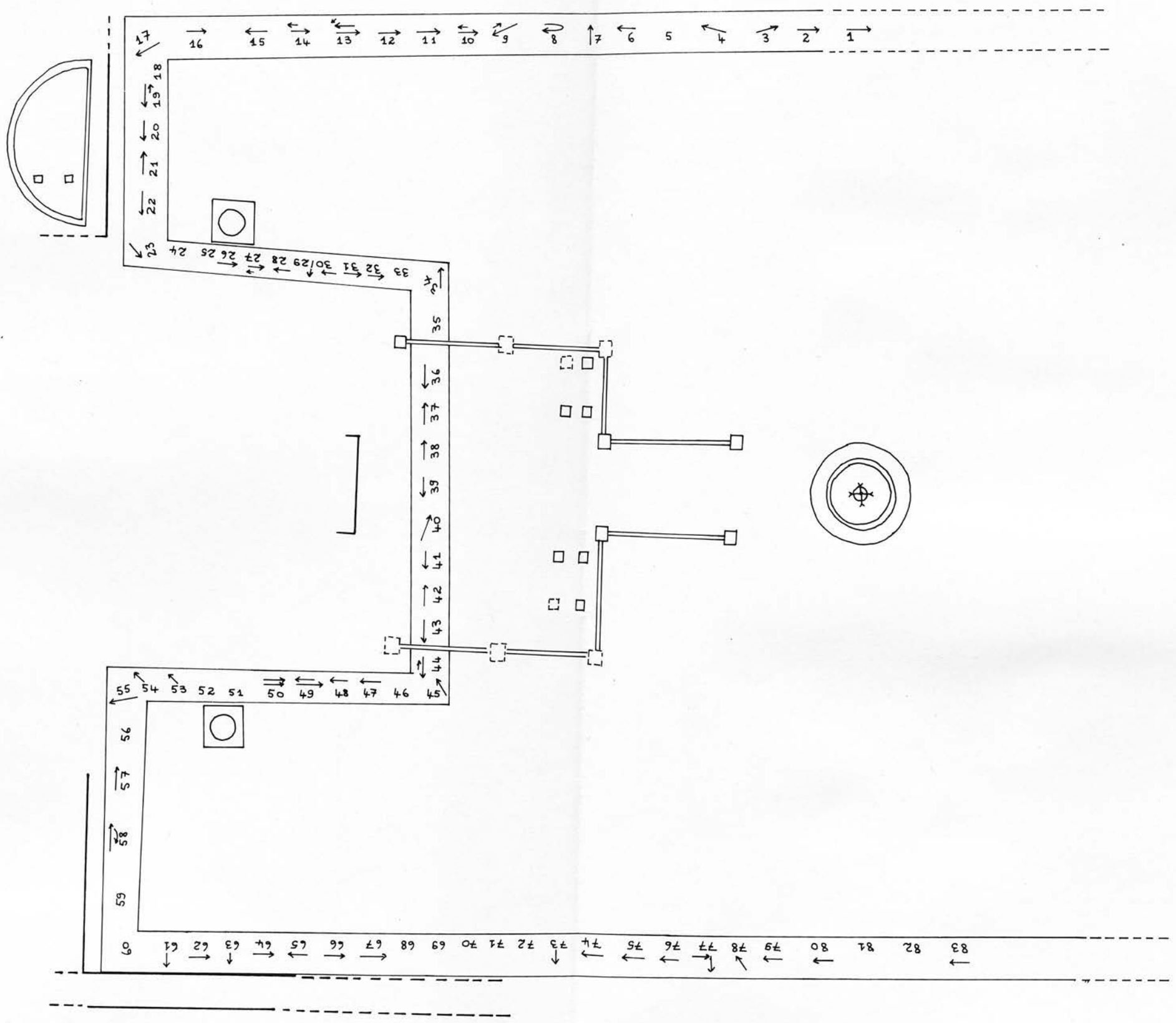
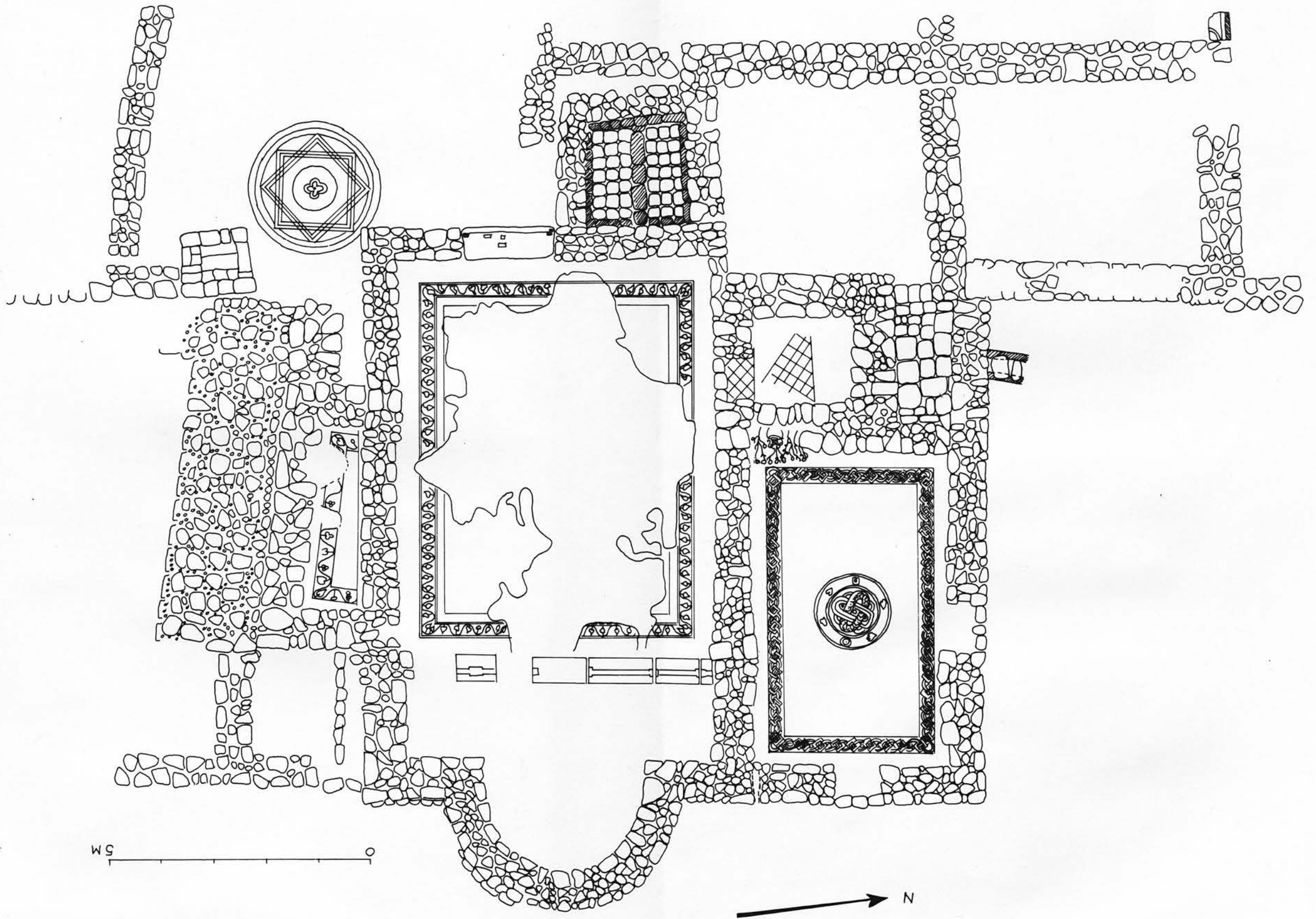


Fig. 170



5M

N

Fig. 221

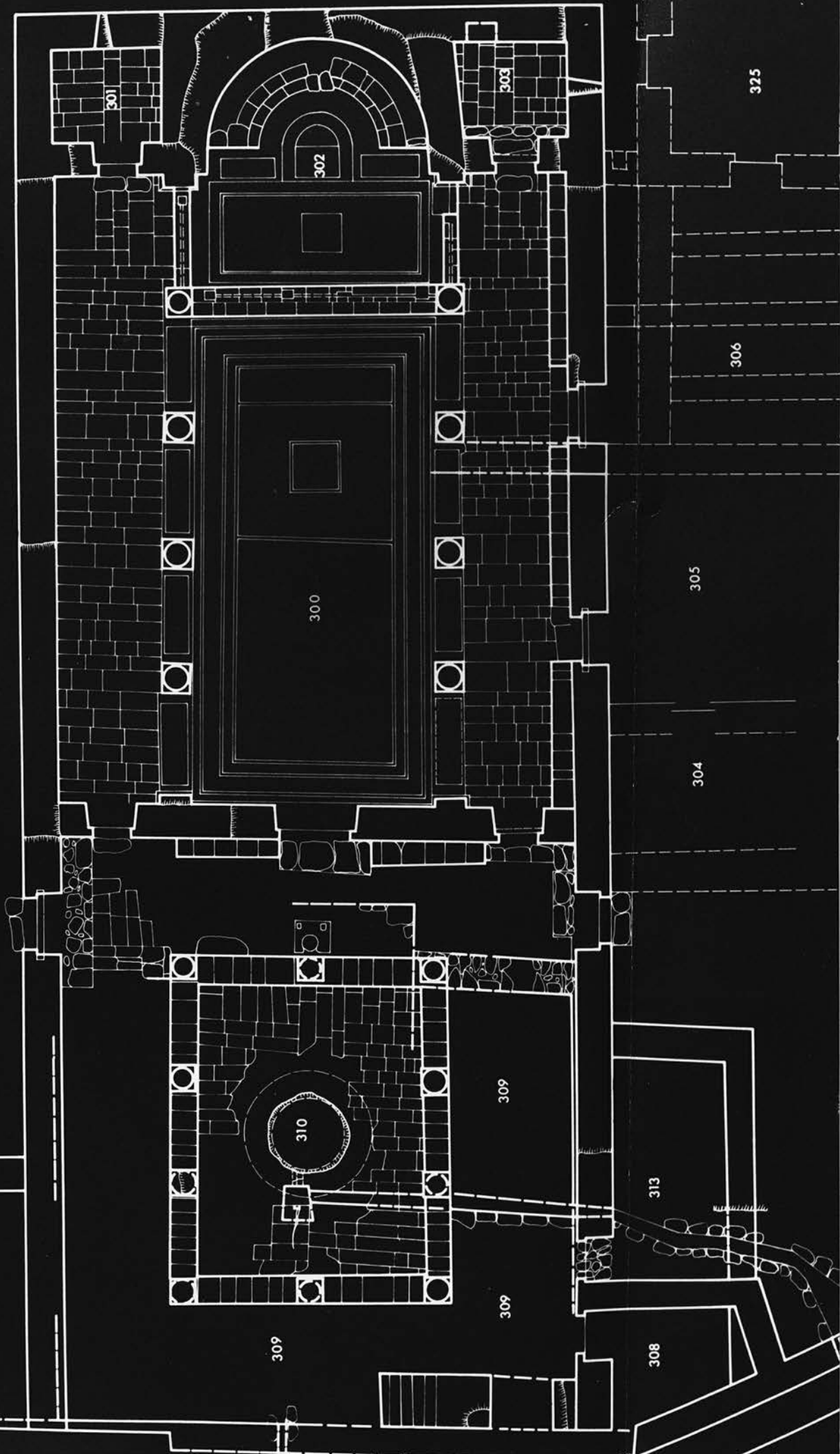


Fig. 237

